

PARTS 1 & 2 - ALL OF PARCEL 10-3
SECTION 50-9 CUMBERLAND

I REQUIRE THIS PLAN TO BE
DEPOSITED UNDER THE
LAND TITLES ACT.
DATE *March 2nd 1989*

Edward M. Lancaster
EDWARD M. LANCASTER
ONTARIO LAND SURVEYOR.

PLAN 50R-6242
RECEIVED AND DEPOSITED
DATE *April 3*, 1989.

Stoninelli Dep.
LAND REGISTRAR FOR THE LAND
TITLES DIVISION OF RUSSELL NO 50.
Approved *March 3, 1989*
Ass't Examiner of Surveys

CAUTION: THIS PLAN IS NOT A PLAN OF SUBDIVISION
WITHIN THE MEANING OF THE PLANNING ACT.

Committee of Adjustment
Received | Reçu le
2022-11-08
City of Ottawa | Ville d'Ottawa
Comité de dérogation

PLAN OF SURVEY OF
PART OF LOT 10
CONCESSION 9
TOWNSHIP OF CUMBERLAND
Formerly County of Russell
REGIONAL MUNICIPALITY OF
OTTAWA - CARLETON

SURVEYED BY
ANNIS O'SULLIVAN VOLLEBEKK LTD.
1986.



SCALE 1:2000
0 20 40 60 80 Metres

METRIC
DISTANCES SHOWN ON THIS PLAN
ARE IN METRES AND CAN BE CONVERTED
TO FEET BY DIVIDING BY 0.3048

SURVEYOR'S CERTIFICATE

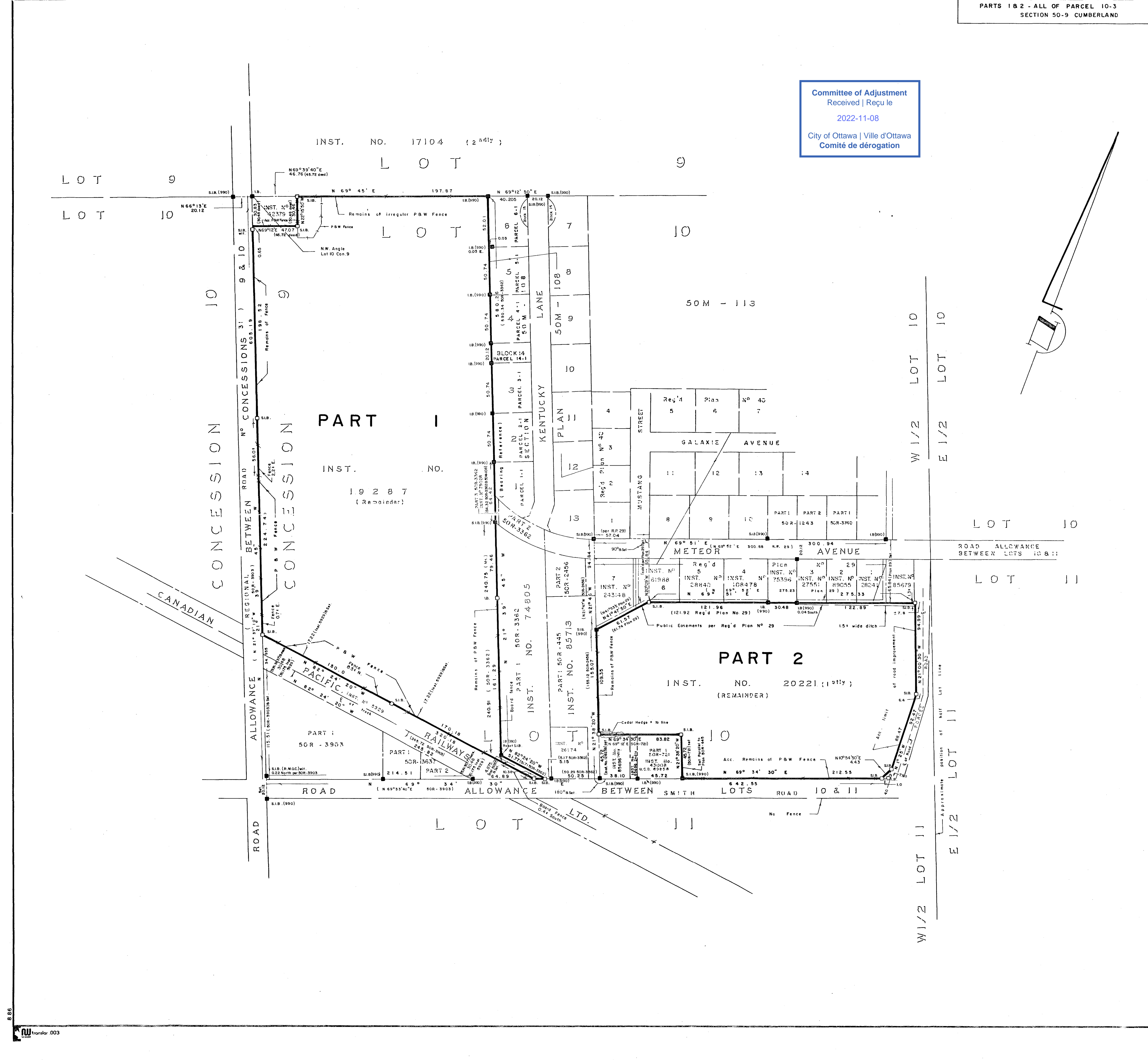
I HEREBY CERTIFY THAT:
1. THIS SURVEY AND PLAN ARE CORRECT AND IN ACCORDANCE WITH
THE SURVEY ACT AND THE LAND TITLES ACT AND THE
REGULATIONS MADE THEREUNDER.
2. THE SURVEY WAS COMPLETED ON THE 5th DAY OF DECEMBER, 1986.
March 6th 1988 *Edward M. Lancaster*
EDWARD M. LANCASTER
ONTARIO LAND SURVEYOR.

NOTES & LEGEND

PLANTED SURVEY MONUMENT shown thus 
FOUND SURVEY MONUMENT shown thus 
STANDARD IRON BAR (0.025 sq x 1.2) shown thus S.I.B.
SHORT STANDARD IRON BAR (0.025 sq x 0.6) shown thus S.S.I.B.
IRON BAR (0.016 sq x 0.61) shown thus I.B.
IRON BAR ROUND (0.019 sq x 0.61) shown thus I.B.R.
ROUND IRON BAR shown thus R.I.B.
CUT CROSS shown thus C.C.
IRON PIPE shown thus I.P.
Fd. denotes Found
Wit. denotes Witness
Acc. denotes Accepted.
P & W denotes Post & Wire
(1990) " J-G. Poyette O.L.S.
(dead) " Inst. No. 4572
(R.M.O.C.) " Regional Municipality of Ottawa-Carleton

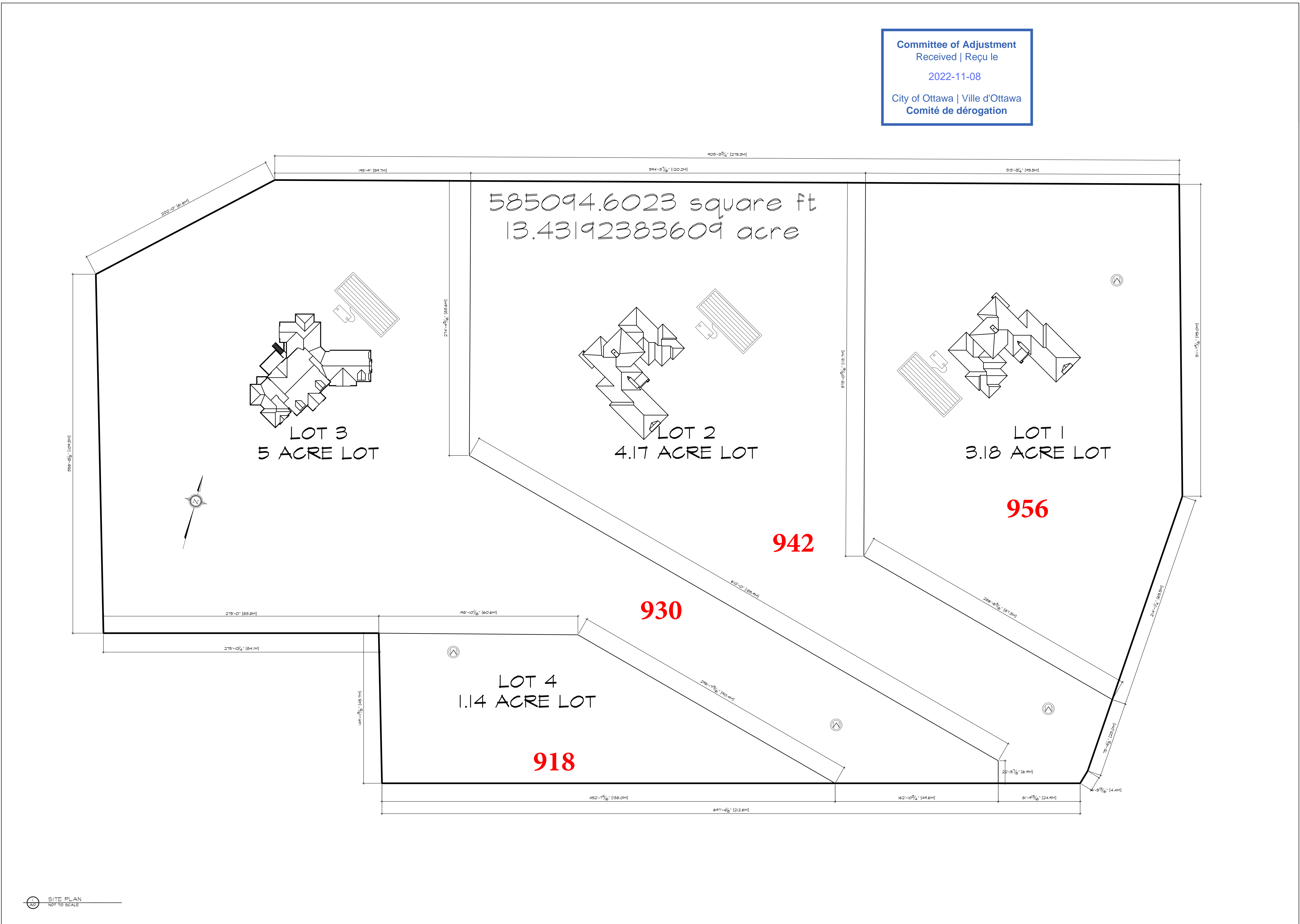
Bearings are astronomic derived from the westerly limit of Plan
50M-108 shown to be N21°39'45"W.

FROM THE OFFICE OF
ANNIS O'SULLIVAN VOLLEBEKK LTD.
ONTARIO LAND SURVEYORS
EMBRUN - RUSSELL & OTTAWA ONTARIO.




886

Committee of Adjustment
 Received | Reçu le
 2022-11-08
 City of Ottawa | Ville d'Ottawa
 Comité de dérogation



CONSULTANTS STAMP

INFO	STAMP
INFO	STAMP



NO	REVISION	11/03/22

CONSULTANTS

PROJECT
 O SMITH RD
 NAVAN, ON
 OTTAWA

DRAWING TITLE
 SITE PLAN

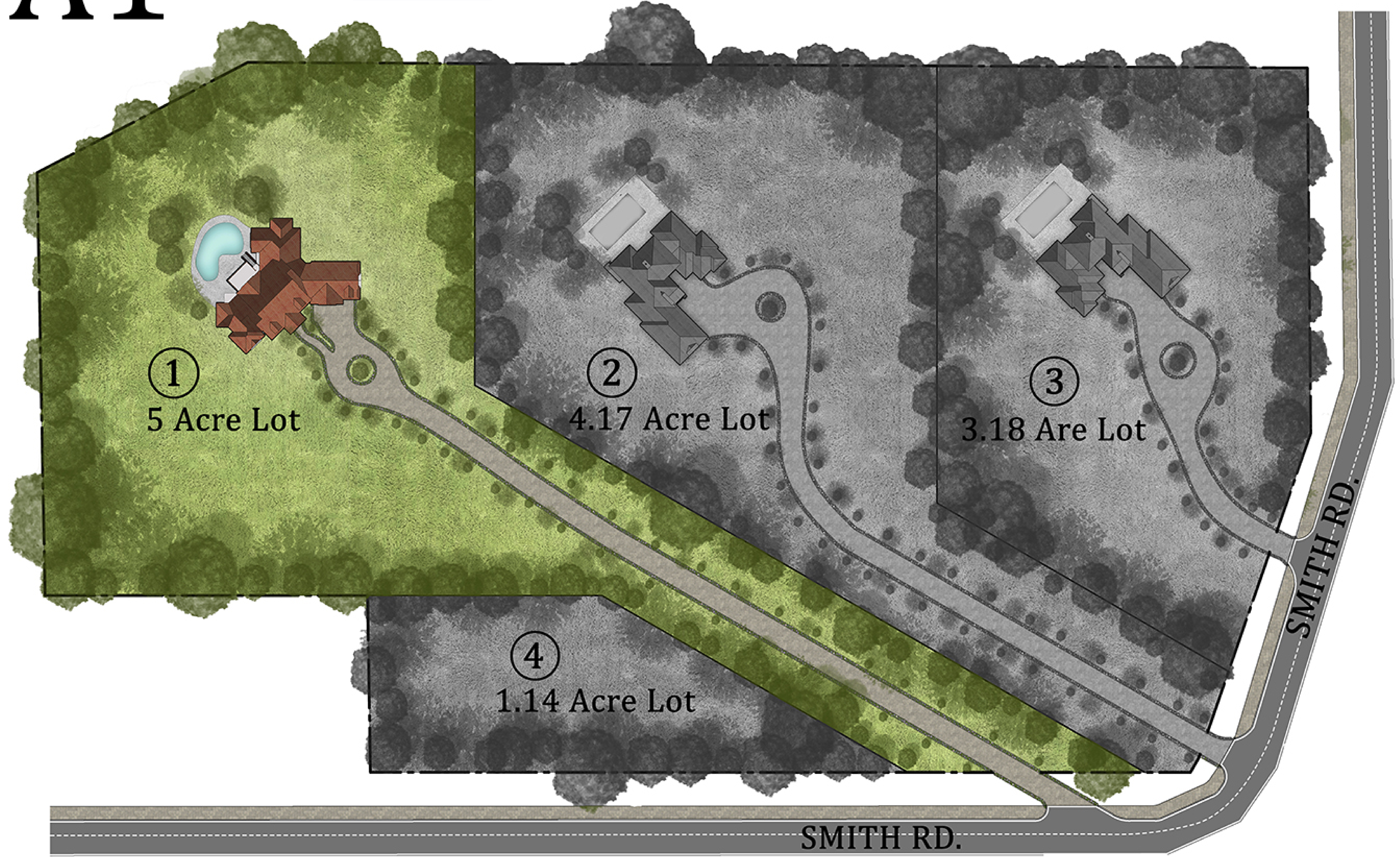
SCALE
 NOT TO SCALE

DATE
 11/03/22

SHEET
 AO OF 1

A1

Committee of Adjustment
Received | Reçu le
2022-11-08
City of Ottawa | Ville d'Ottawa
Comité de dérogation



A1



A1



A1



A1

