


NORTH DIRECTION



GENERAL NOTES:-

1. ALL WORK TO BE DONE IN ACCORDANCE WITH THE LATEST EDITION OF THE ONTARIO BUILDING CODE (O.B.C.)
2. IT IS THE RESPONSIBILITY OF THE CONTRACTOR/SUBCONTRACTOR TO CHECK AND VERIFY ALL DIMENSIONS ON SITE AND TO REPORT ALL ERRORS AND/OR OMISSIONS TO THE DESIGNER
3. CONTRACTOR AND SUB-CONTRACTORS MUST COMPLY WITH ALL PERTINENT CODES AND BYLAWS
4. CONFIRM LOCATION OF ALL UNDERGROUND SERVICES PRIOR EXCAVATION
5. DO NOT SCALE DRAWINGS; COPY RIGHTS RESERVED

PROFESSIONAL STAMPS

**Committee of Adjustment**  
Received | Reçu le

**Revised | Modifié le : 2023-08-24**

City of Ottawa | Ville d'Ottawa  
Comité de dérogation

PROJECT TITLE

31 GORDON STREET  
OTTAWA, ON.

DRAWING TITLE

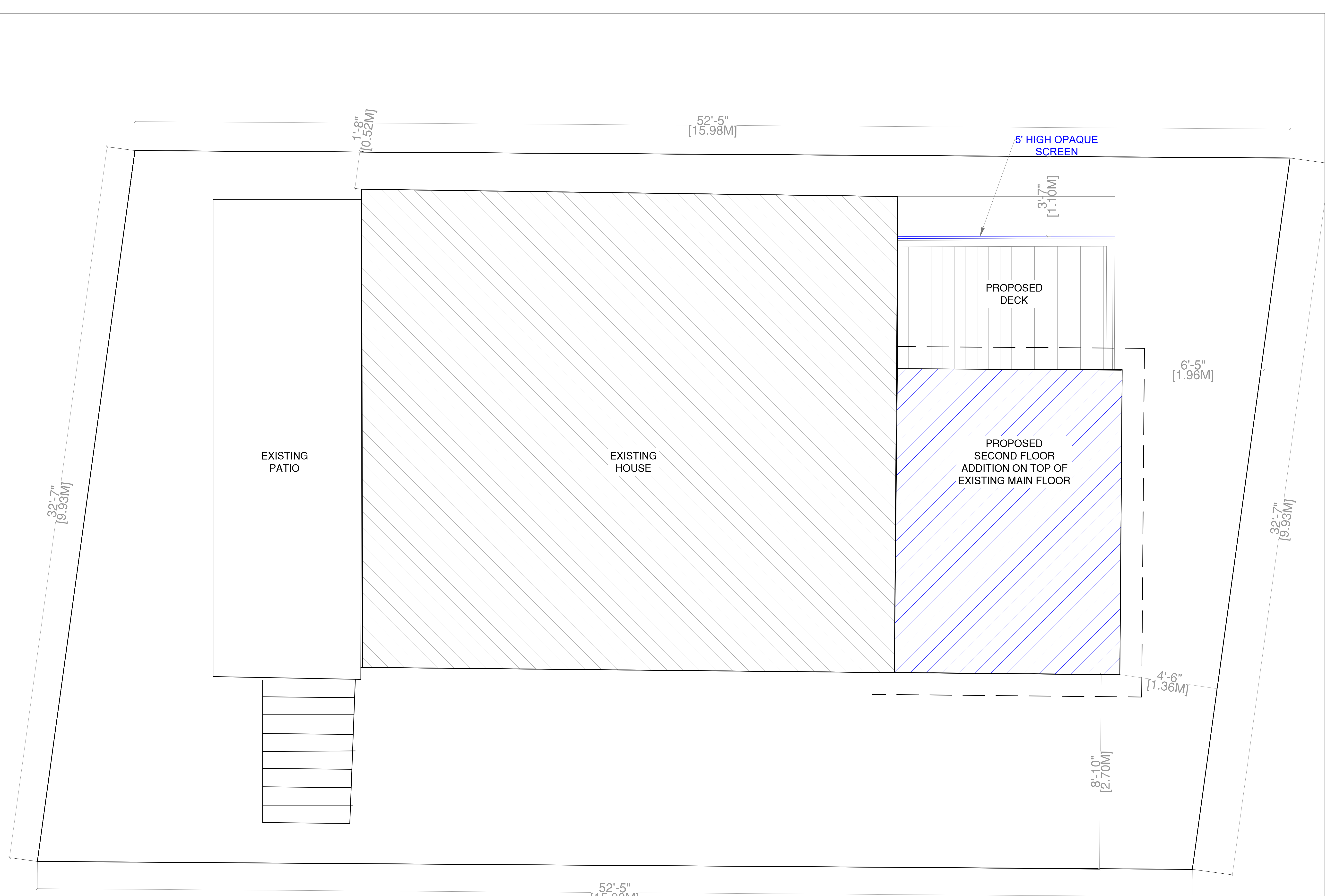
SITE PLAN

SCALE: AS SHOWN DATE: 15 AUG 2023

PAGE NO. REV. NO


**A03**

A



**A** SITE PLAN  
SCALE 1/4" = 1'-0"

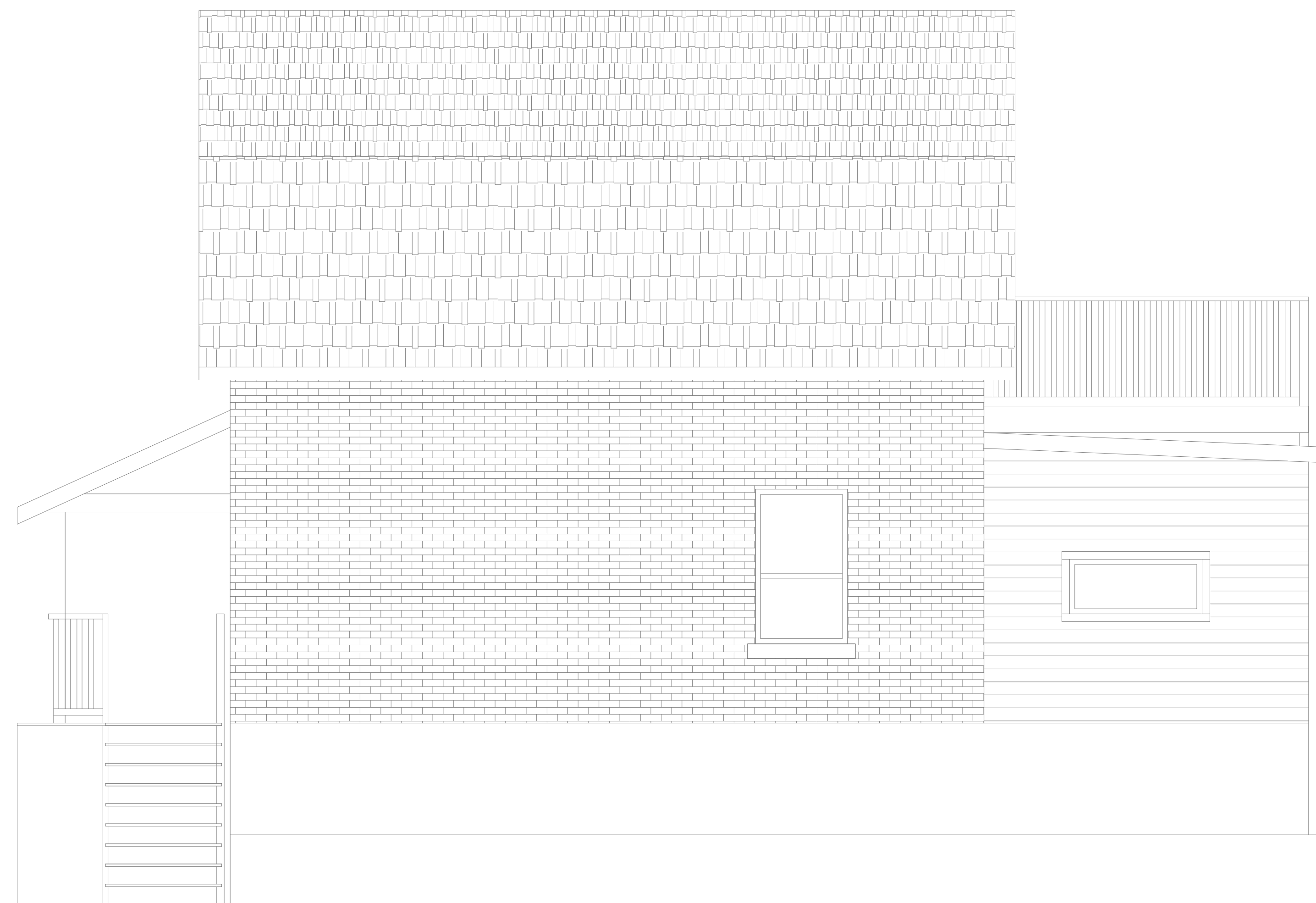
NORTH DIRECTION



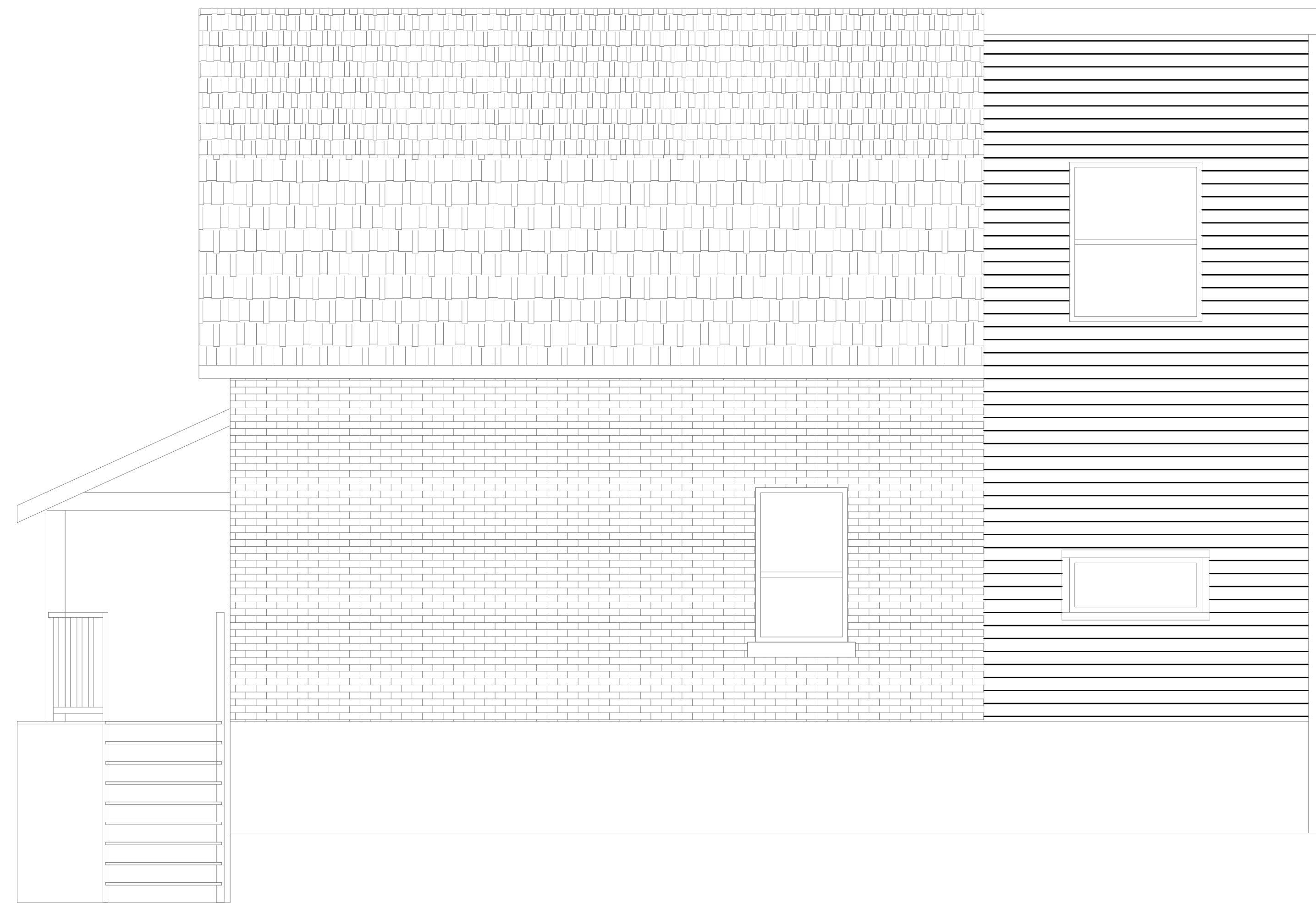
GENERAL NOTES:-

1. ALL WORK TO BE DONE IN ACCORDANCE WITH THE LATEST EDITION OF THE ONTARIO BUILDING CODE (O.B.C.)
2. IT IS THE RESPONSIBILITY OF THE CONTRACTOR/SUBCONTRACTOR TO CHECK AND VERIFY ALL DIMENSIONS ON SITE AND TO REPORT ALL ERRORS AND/OR OMISSIONS TO THE DESIGNER
3. CONTRACTOR AND SUB-CONTRACTORS MUST COMPLY WITH ALL PERTINENT CODES AND BYLAWS
4. CONFIRM LOCATION OF ALL UNDERGROUND SERVICES PRIOR EXCAVATION
5. DO NOT SCALE DRAWINGS. COPY RIGHTS RESERVED

PROFESSIONAL STAMPS



**A** EXISTING SOUTH ELEVATION  
SCALE 3/8" = 1'-0"



**B** PROPOSED SOUTH ELEVATION  
SCALE 3/8" = 1'-0"

PROJECT TITLE

31 GORDON STREET  
OTTAWA, ON.

DRAWING TITLE

EXISTING AND  
PROPOSED SOUTH  
ELEVATIONS


SCALE: AS SHOWN DATE: 15 AUG 2023

PAGE NO. REV. NO

**A07**

A


NORTH DIRECTION



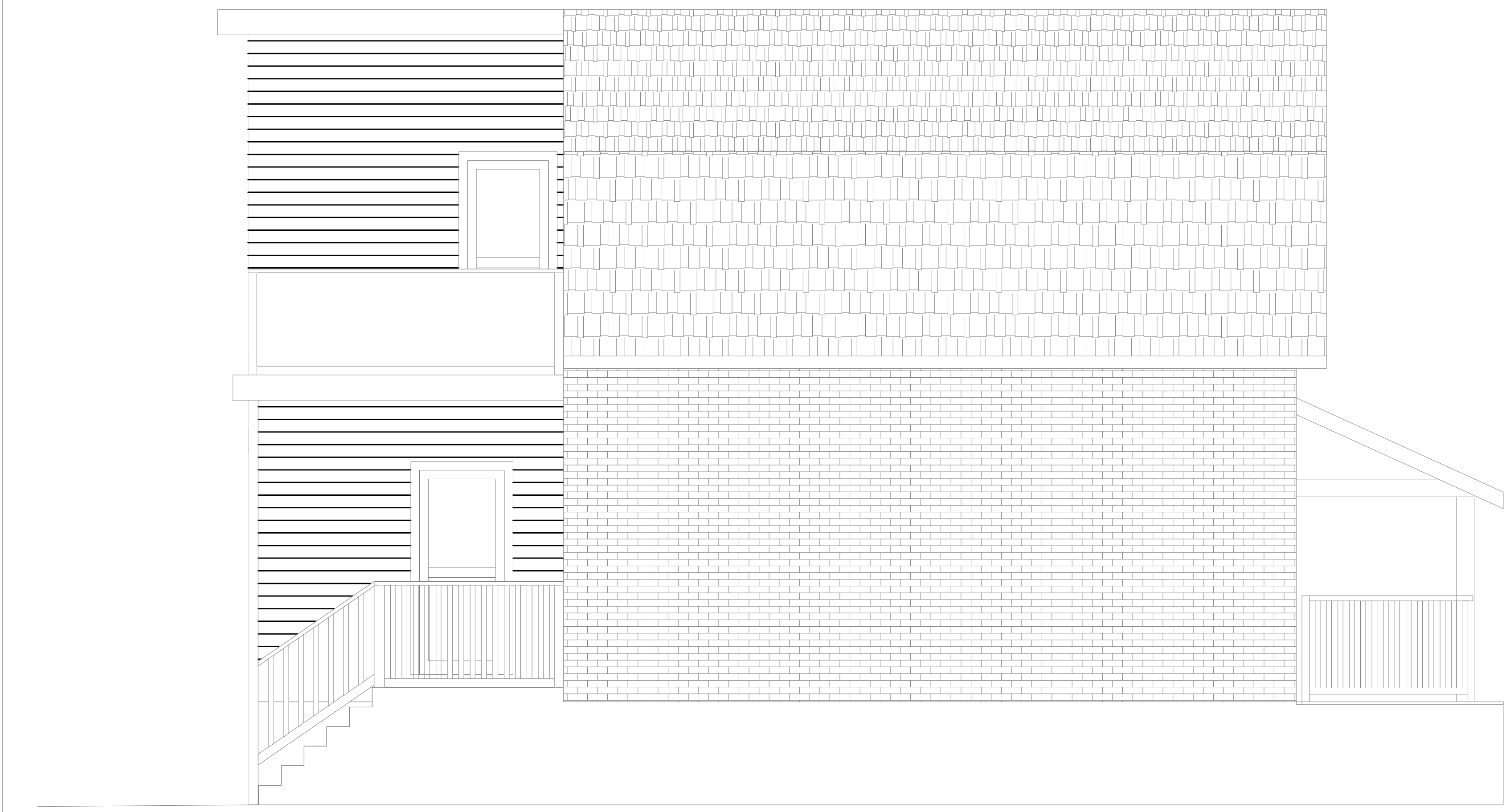
GENERAL NOTES:-

1. ALL WORK TO BE DONE IN ACCORDANCE WITH THE LATEST EDITION OF THE ONTARIO BUILDING CODE (O.B.C.)
2. IT IS THE RESPONSIBILITY OF THE CONTRACTOR/SUBCONTRACTOR TO CHECK AND VERIFY ALL DIMENSIONS ON SITE AND TO REPORT ALL ERRORS AND/OR OMISSIONS TO THE DESIGNER
3. CONTRACTOR AND SUB-CONTRACTORS MUST COMPLY WITH ALL PERTINENT CODES AND BYLAWS
4. CONFIRM LOCATION OF ALL UNDERGROUND SERVICES PRIOR TO EXCAVATION
5. DO NOT SCALE DRAWINGS. COPY RIGHTS RESERVED

PROFESSIONAL STAMPS



**A** EXISTING NORTH ELEVATION  
SCALE 3/8" = 1'-0"



**B** PROPOSED NORTH ELEVATION  
SCALE 3/8" = 1'-0"

PROJECT TITLE

31 GORDON STREET  
OTTAWA, ON.

DRAWING TITLE

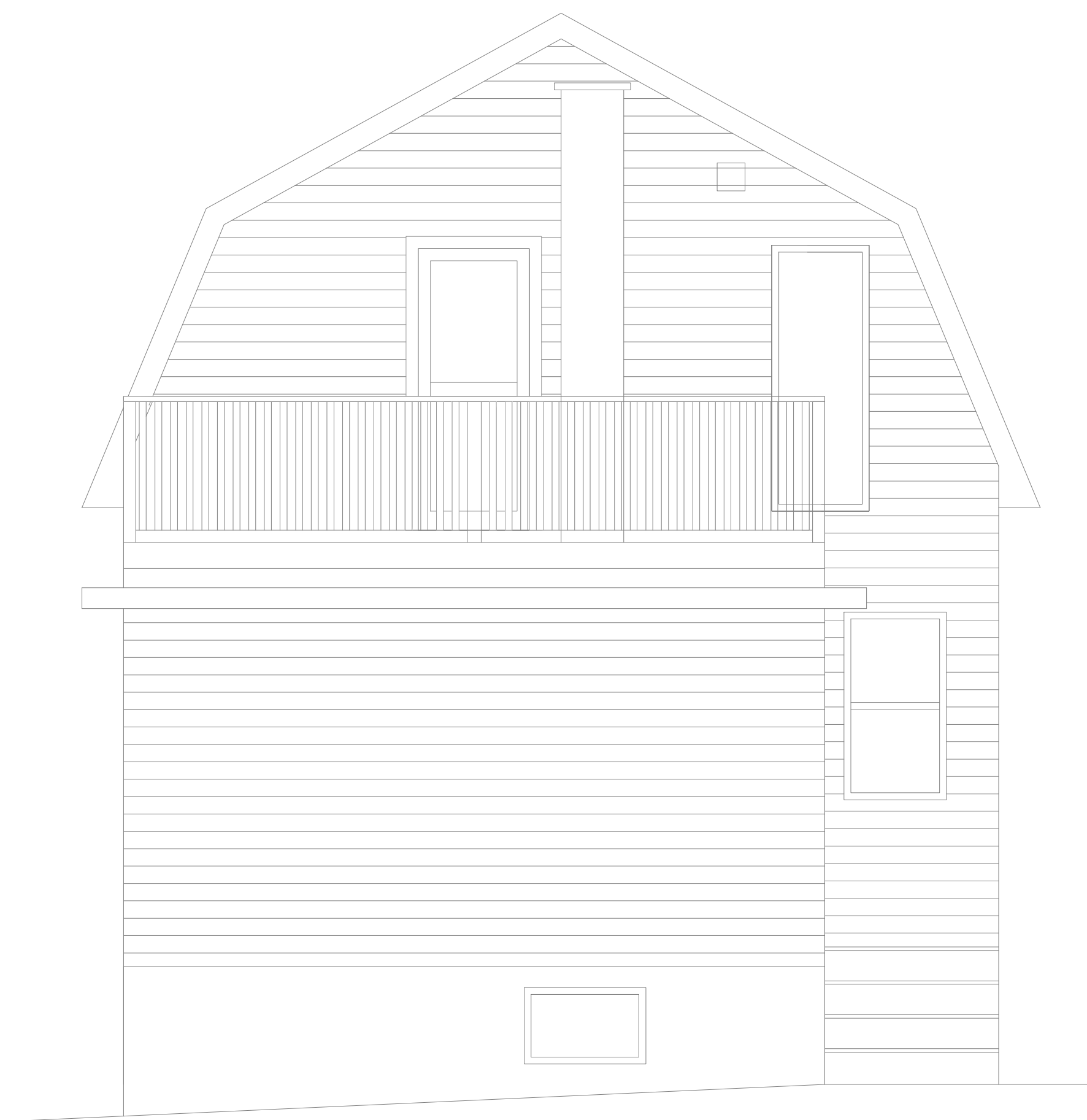
EXISTING AND  
PROPOSED NORTH  
ELEVATIONS

SCALE: AS SHOWN DATE: 15 AUG 2023

PAGE NO. REV. NO

**A08**

A




**A** EXISTING EAST ELEVATION  
SCALE 3/8" = 1'-0"



**B** PROPOSED EAST ELEVATION  
SCALE 3/8" = 1'-0"

NORTH DIRECTION



GENERAL NOTES:-

1. ALL WORK TO BE DONE IN ACCORDANCE WITH THE LATEST EDITION OF THE ONTARIO BUILDING CODE (O.B.C.)
2. IT IS THE RESPONSIBILITY OF THE CONTRACTOR/SUBCONTRACTOR TO CHECK AND VERIFY ALL DIMENSIONS ON SITE AND TO REPORT ALL ERRORS AND/OR OMISSIONS TO THE DESIGNER
3. CONTRACTOR AND SUB-CONTRACTORS MUST COMPLY WITH ALL PERTINENT CODES AND BY-LAWS
4. CONFIRM LOCATION OF ALL UNDERGROUND SERVICES PRIOR TO EXCAVATION
5. DO NOT SCALE DRAWINGS. COPY RIGHTS RESERVED

PROFESSIONAL STAMPS

PROJECT TITLE

31 GORDON STREET  
OTTAWA, ON.

DRAWING TITLE

EXISTING AND  
PROPOSED EAST  
ELEVATIONS

SCALE: AS SHOWN DATE: 15 AUG 2023

PAGE NO. REV. NO

**A09**

A