

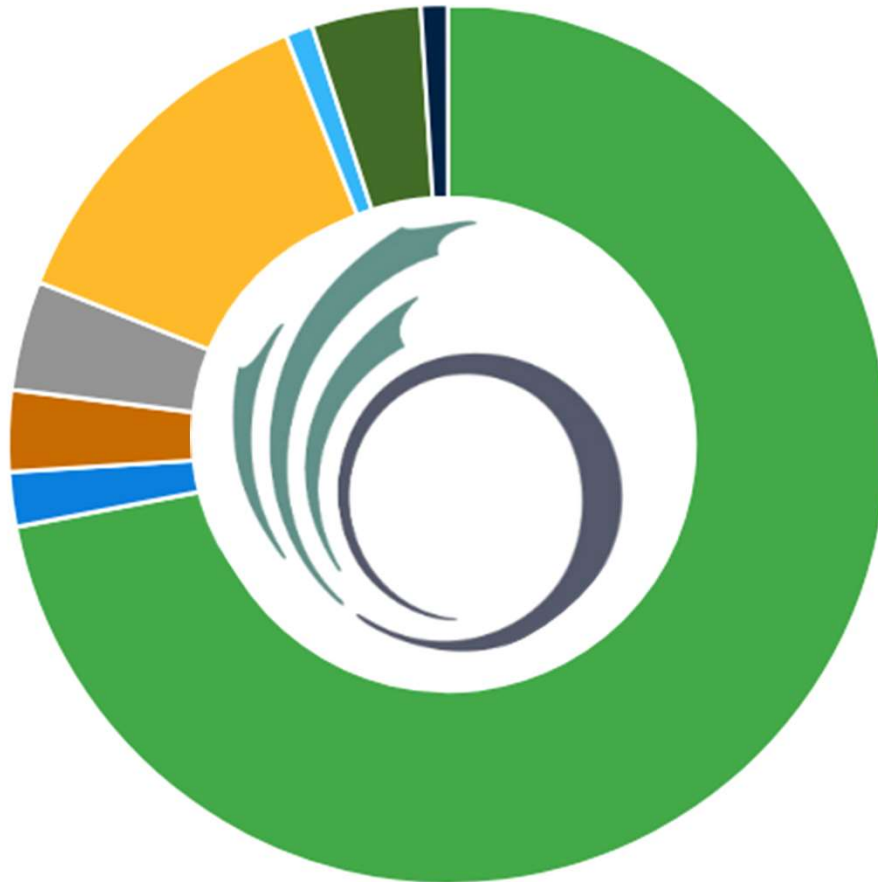


Impervious Space









Impervious space: refers to the total paved or other hard surface area of a property, like building and structure rooftops, which are considered highly resistant to the infiltration of water.



City of Ottawa Total Area Distribution

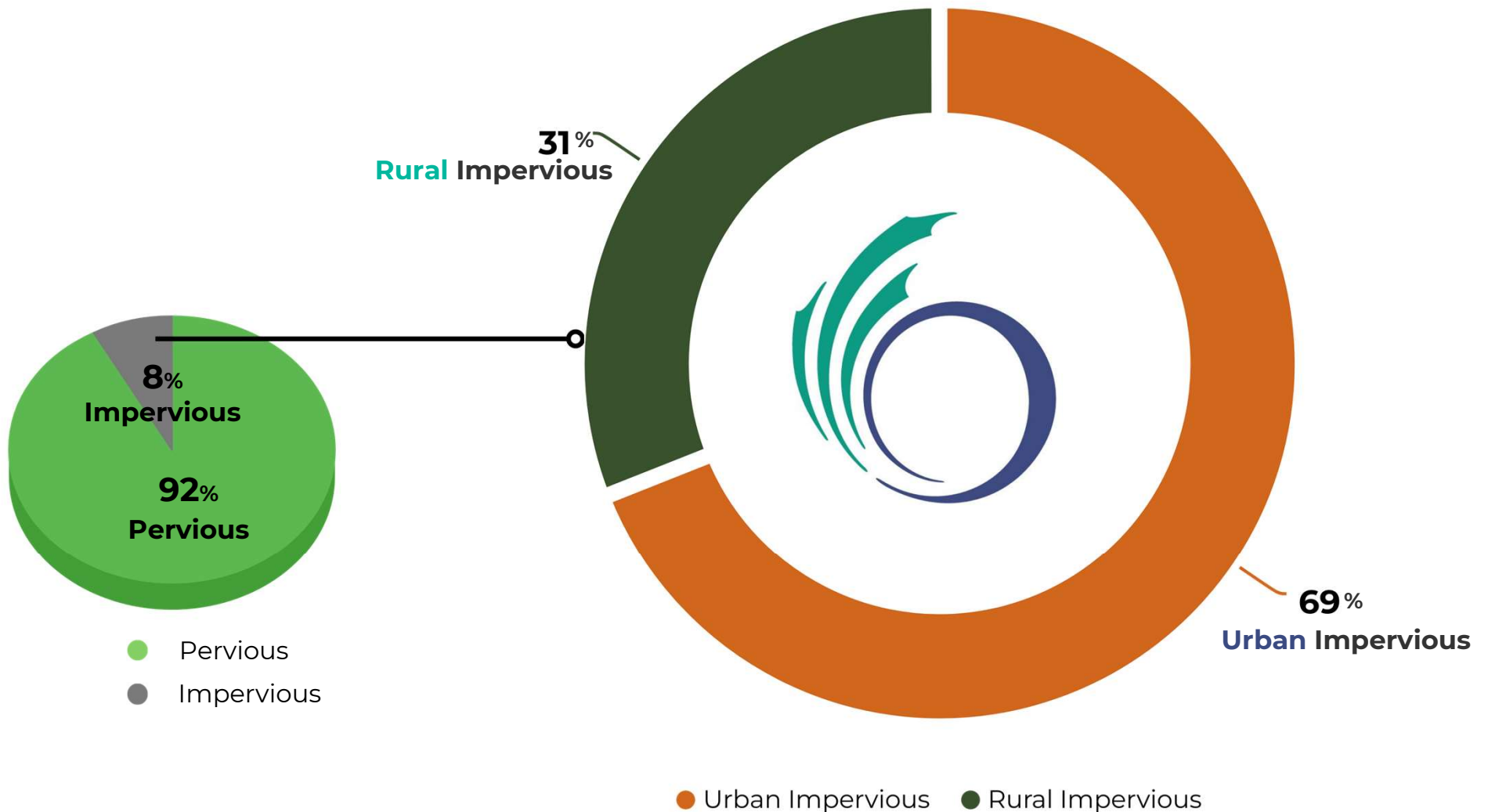


- Rural Pervious Parcel
- Urban Pervious Common
- Urban Pervious Parcel
- Rural Pervious Common
- Urban Impervious Common
- Urban Impervious Parcel
- Rural Impervious Common
- Rural Impervious Parcel

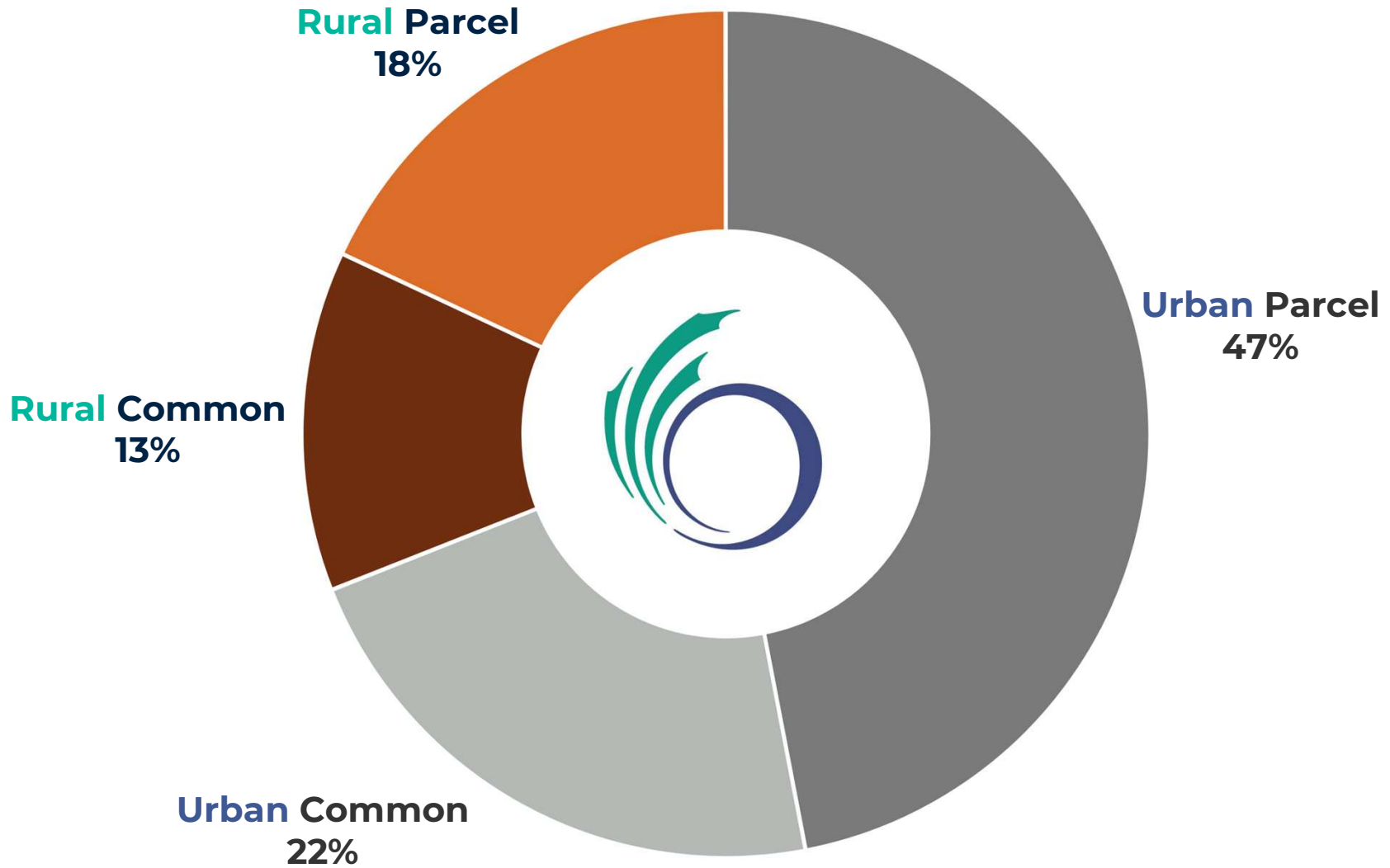
-  **Rural Pervious Parcel**
72%
-  **Urban Impervious Common**
2%
-  **Urban Pervious Common**
3%
-  **Urban Impervious Parcel**
4%
-  **Urban Pervious Parcel**
13%
-  **Rural Impervious Common**
1%
-  **Rural Pervious Common**
4%
-  **Rural Impervious Parcel**
1%

City of Ottawa Impervious vs Pervious

Urban Impervious vs Rural Impervious



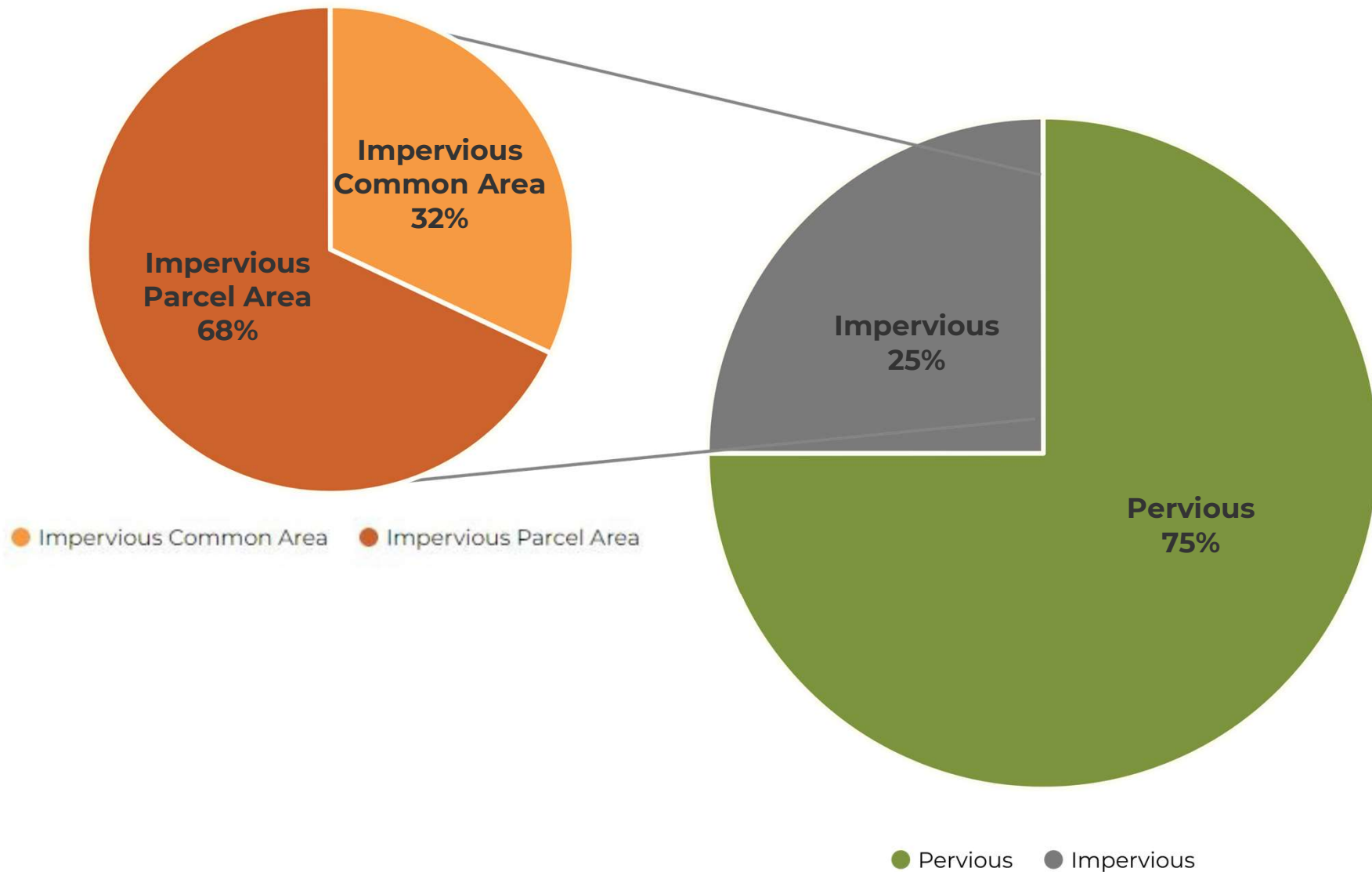
Impervious Parcel and Common Area Urban vs Rural



- Urban Parcel 47%
- Urban Common 22%
- Rural Common 13%
- Rural Parcel 18%

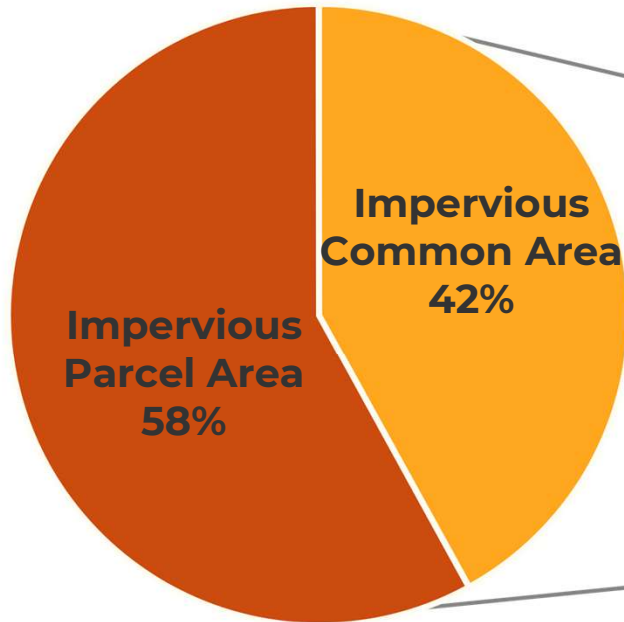
Urban Impervious vs Pervious

Common Impervious vs Parcel Impervious

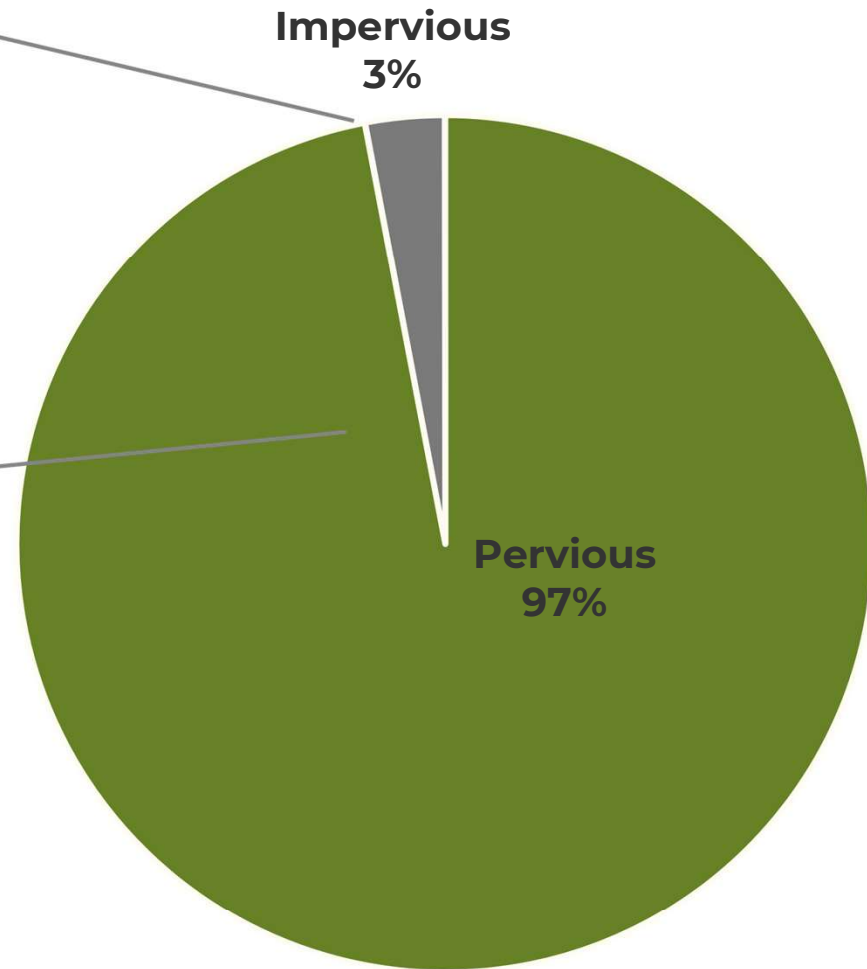


Rural Impervious vs Pervious

Common Impervious vs Parcel Impervious



● Impervious Common Area ● Impervious Parcel Area



● Pervious ● Impervious