

OKANAGAN DRIVE
LOT B2

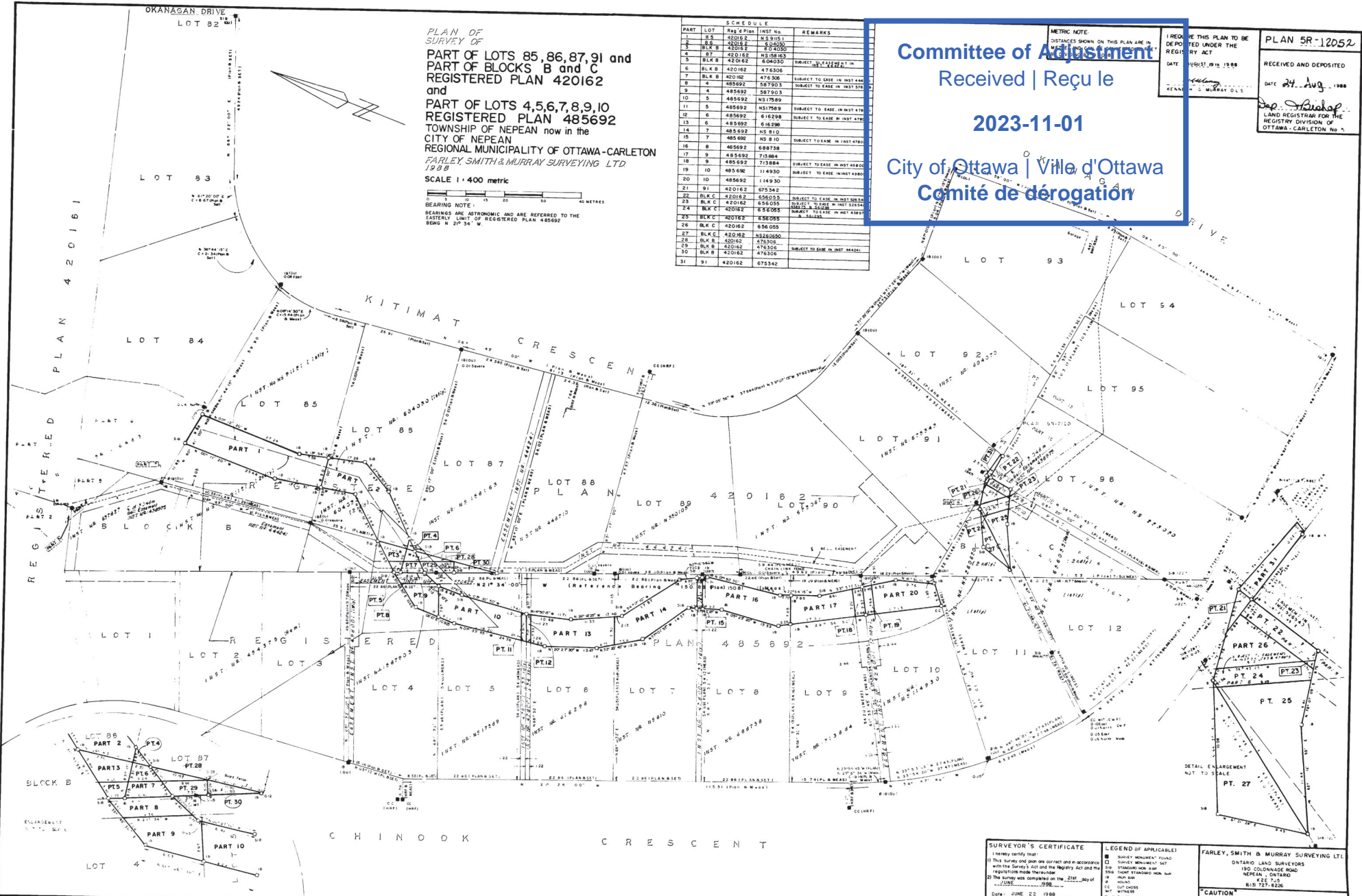
PLAN OF SURVEY OF
PART OF LOTS 85, 86, 87, 91 and
PART OF BLOCKS B and C
REGISTERED PLAN 420162
and
PART OF LOTS 4, 5, 6, 7, 8, 9, 10
REGISTERED PLAN 485692
TOWNSHIP OF NEPEAN now in the
CITY OF NEPEAN
REGIONAL MUNICIPALITY OF OTTAWA-CARLETON
FARLEY SMITH & MURRAY SURVEYING LTD
1998
SCALE 1:400 metric

SCHEDULE			
PART	LOT	Reg. # Plan	INST. No.
1	B 2	420162	NS1510
2	B 2	420162	NS1510
3	B 2	420162	NS1510
4	B 7	420162	NS1585
5	BLK B	420162	604030
6	BLK B	420162	476306
7	BLK B	420162	476306
8	4	485692	287503
9	4	485692	287503
10	5	485692	NS17589
11	5	485692	NS17589
12	6	485692	NS17589
13	6	485692	NS17589
14	7	485692	NS 810
15	7	485692	NS 810
16	8	485692	NS 810
17	9	485692	NS 810
18	9	485692	NS 810
19	10	485692	NS 810
20	10	485692	NS 810
21	91	420162	675342
22	BLK C	420162	656055
23	BLK C	420162	656055
24	BLK C	420162	656055
25	BLK C	420162	656055
26	BLK C	420162	656055
27	BLK C	420162	656055
28	BLK B	420162	NS1585
29	BLK B	420162	NS1585
30	BLK B	420162	NS1585
31	91	420162	675342

Committee of Adjustment
Received | Reçu le
2023-11-01
City of Ottawa | Ville d'Ottawa
Comité de dérogation

METRIC NOTE
DISTANCES SHOWN ON THIS PLAN ARE IN METRES
I REQUIRE THIS PLAN TO BE DEPOSITED UNDER THE REGISTRY ACT
DATE: AUGUST 29, 1998
RECEIVED AND DEPOSITED
DATE: 27. AUG. 1998
L. LAND REGISTRAR FOR THE REGISTRY DIVISION OF OTTAWA-CARLETON No. 1

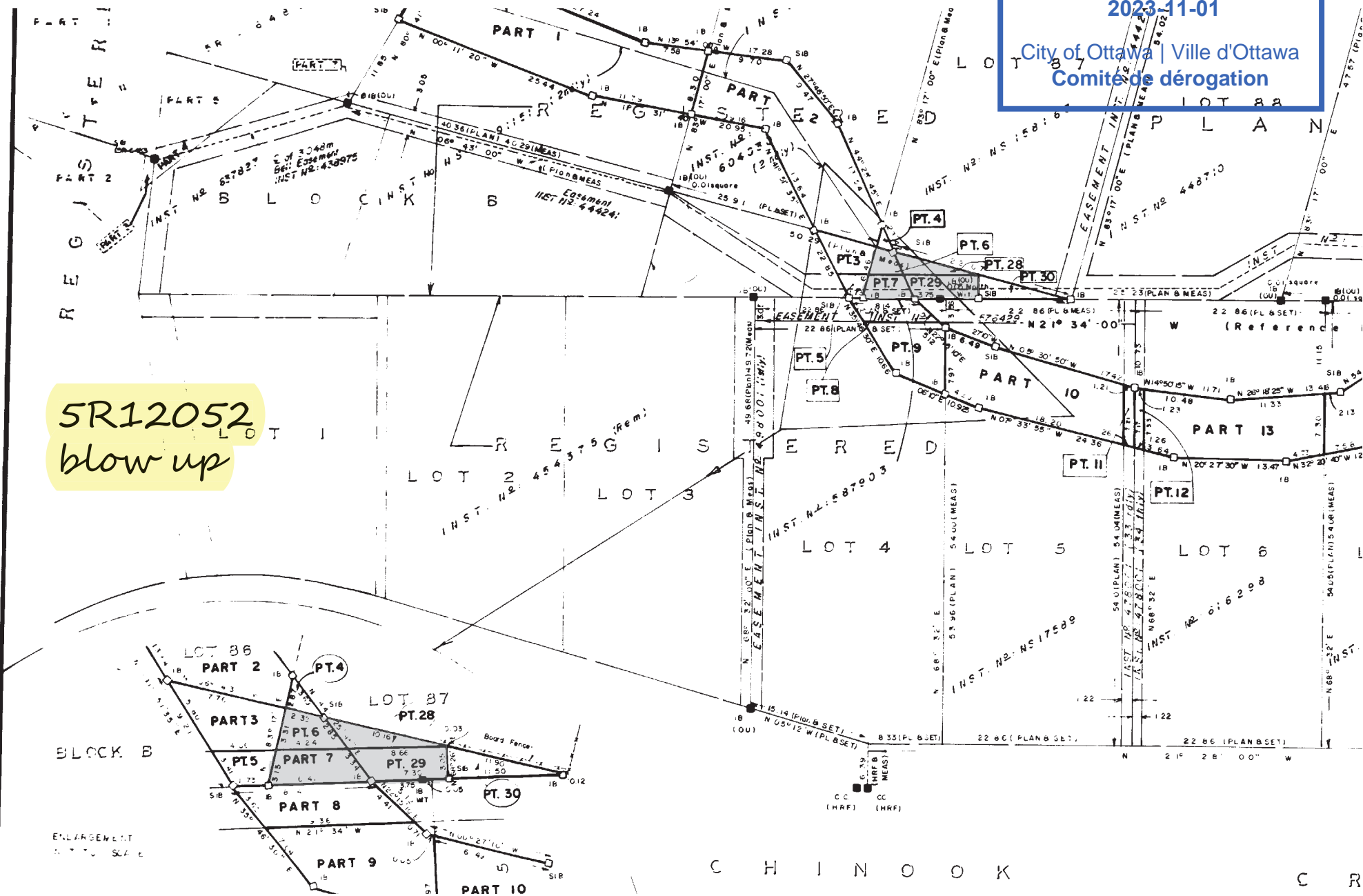
BEARING NOTE:
BEARINGS ARE METRIC AND ARE REFERRED TO THE
EASTERLY LIMIT OF REGISTERED PLAN 485692
BENG N 21° 34' W.



SURVEYOR'S CERTIFICATE
I hereby certify that:
1) This survey and plan are correct and in accordance with the Survey Act and the Registry Act and the regulations made thereunder.
2) The survey was completed on the 21st day of JUNE 22, 1998.
Date: JUNE 22, 1998
Surveyor: [Signature]

LEGEND OF APPLICABLES
FARLEY, SMITH & MURRAY SURVEYING LTD.
ONTARIO LAND SURVEYORS
190 COLONADE ROAD
NEPEAN, ONTARIO
K2E 7J2
613 737-6526
CAUTION
THIS PLAN IS NOT A PLAN OF SUBDIVISION WITHIN THE MEANING OF THE PLANNING ACT
FILE NO. 527/67 PLAN NO. 517

Committee of Adjustment
 Received | Reçu le
 2023-11-01
 City of Ottawa | Ville d'Ottawa
 Comité de dérogation



SR12052
 LOT 1
 blow up

ENLARGEMENT
 AT THE SCALE


C H I N O O K C R

Google Maps 17 Chinook Crescent

**Committee of Adjustment
Received | Reçu le**

2023-11-01

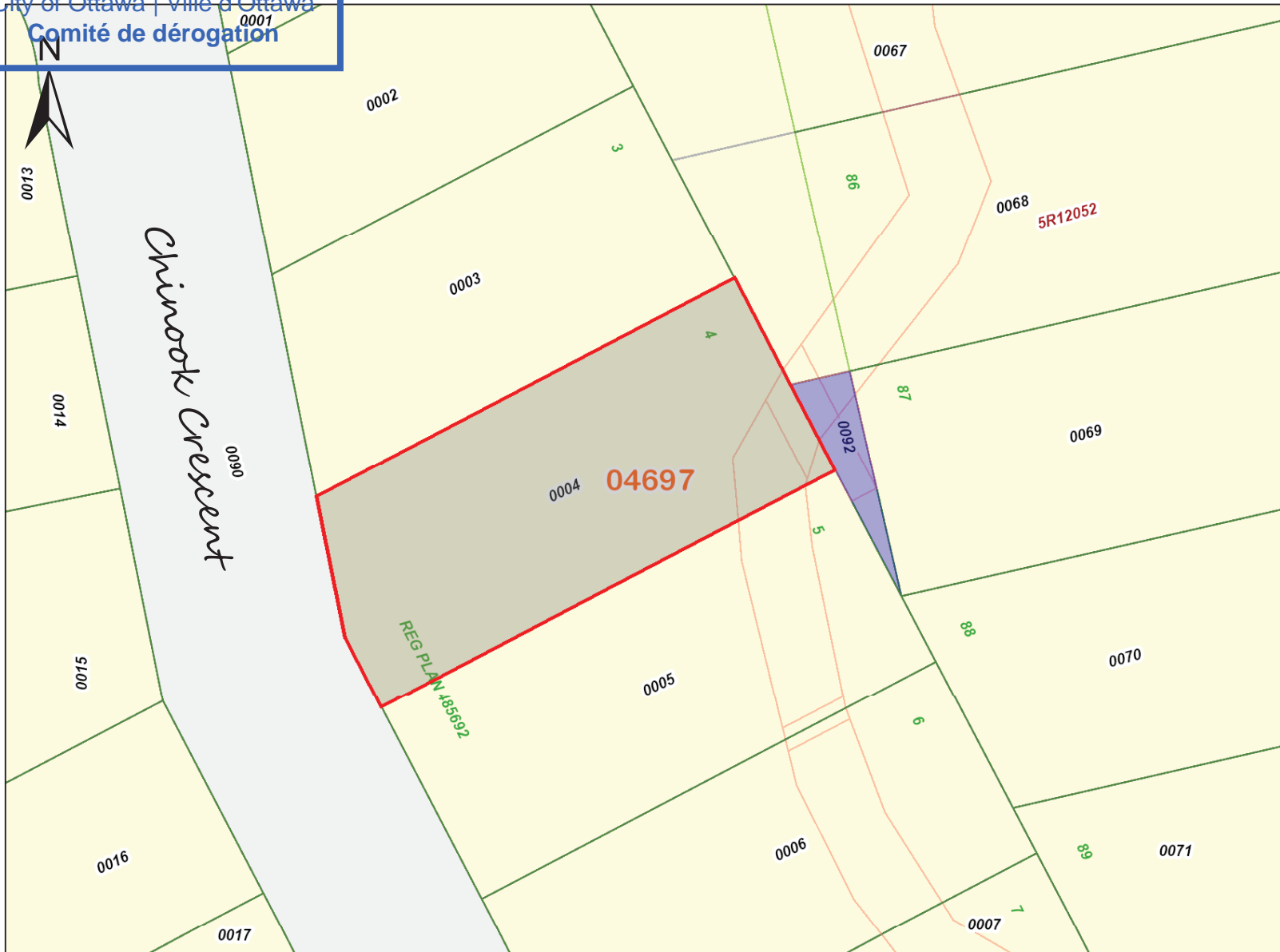
**City of Ottawa | Ville d'Ottawa
Comité de dérogation**



Imagery ©2023 Airbus, Maxar Technologies, Map data ©2023 Google 10 m

2023-11-01

City of Ottawa | Ville d'Ottawa
Comité de dérogation



ServiceOntario

PRINTED ON 10 MAY, 2023 AT 11:38:13
FOR KATELYN1



PROPERTY INDEX MAP OTTAWA-CARLETON (No. 04)

LEGEND

FREEHOLD PROPERTY	
LEASEHOLD PROPERTY	
LIMITED INTEREST PROPERTY	
CONDOMINIUM PROPERTY	
RETIRED PIN (MAP UPDATE PENDING)	
PROPERTY NUMBER	0449
BLOCK NUMBER	08050
GEOGRAPHIC FABRIC	
EASEMENT	

THIS IS NOT A PLAN OF SURVEY

NOTES

REVIEW THE TITLE RECORDS FOR COMPLETE PROPERTY INFORMATION AS THIS MAP MAY NOT REFLECT RECENT REGISTRATIONS

THIS MAP WAS COMPILED FROM PLANS AND DOCUMENTS RECORDED IN THE LAND REGISTRATION SYSTEM AND HAS BEEN PREPARED FOR PROPERTY INDEXING PURPOSES ONLY

FOR DIMENSIONS OF PROPERTIES BOUNDARIES SEE RECORDED PLANS AND DOCUMENTS

ONLY MAJOR EASEMENTS ARE SHOWN

REFERENCE PLANS UNDERLYING MORE RECENT REFERENCE PLANS ARE NOT ILLUSTRATED

