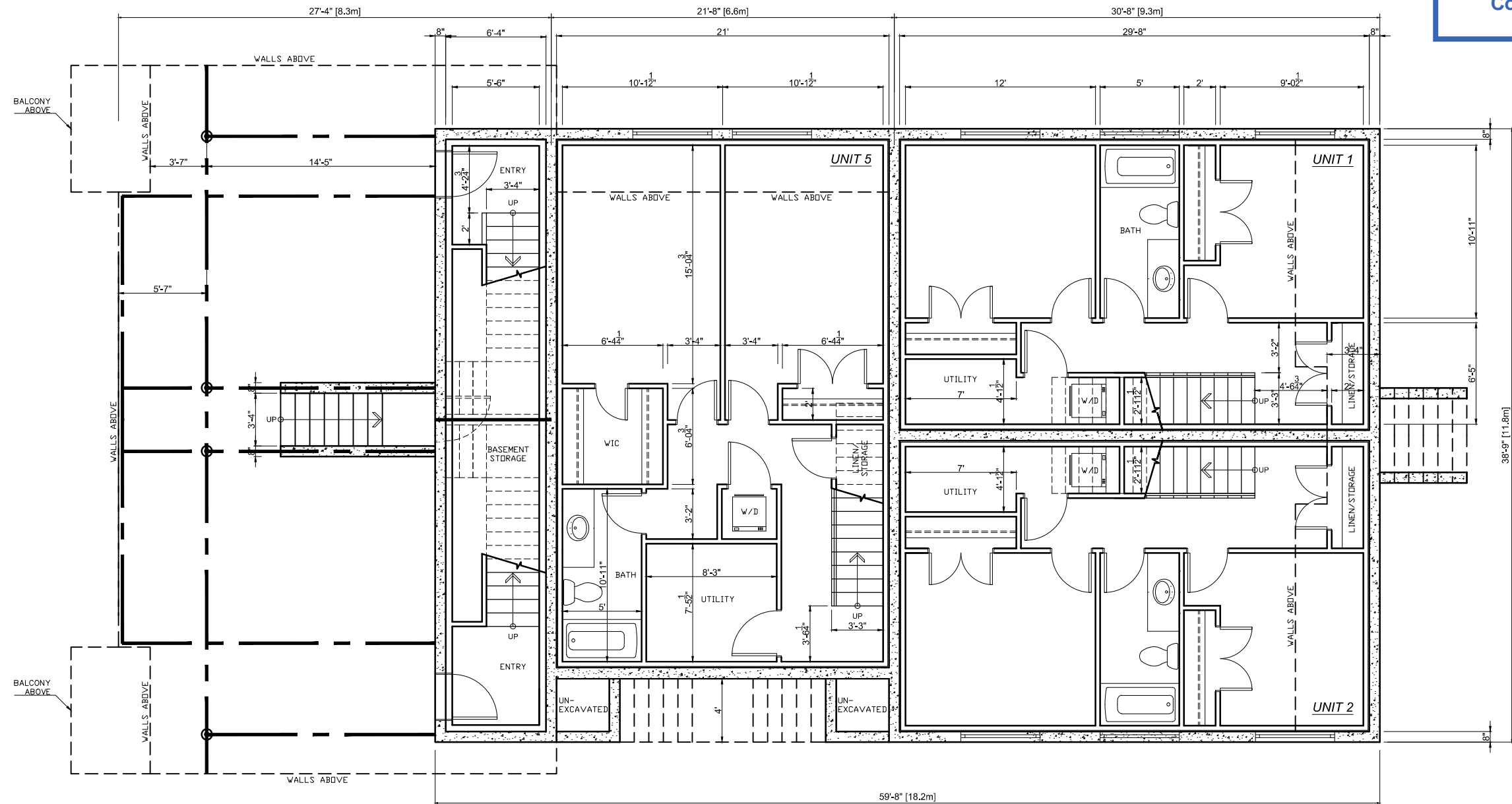








Committee of Adjustment
 Received | Reçu le
 Revised | Modifié le : 2023-09-28
 City of Ottawa | Ville d'Ottawa
 Comité de dérogation

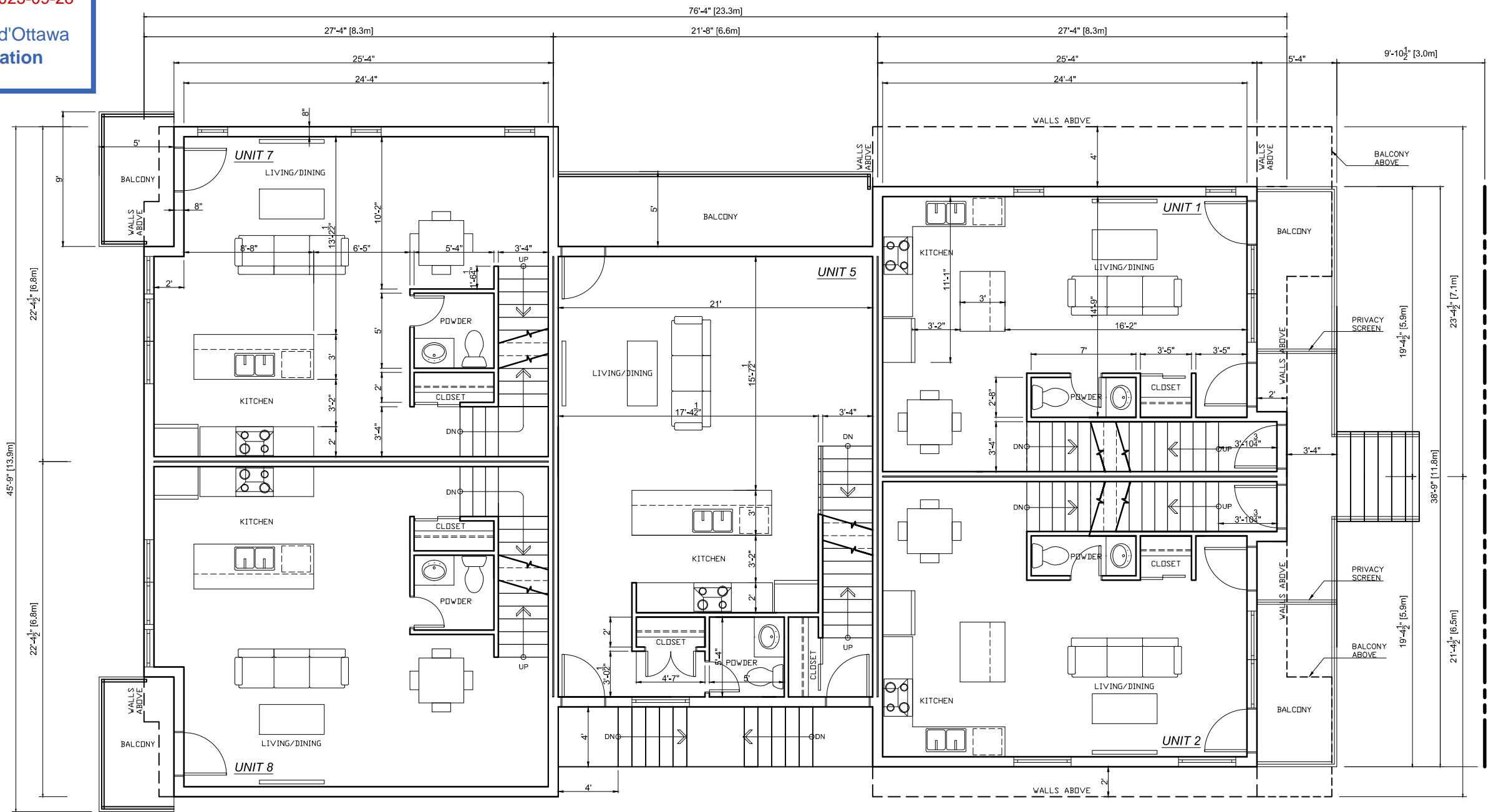


LEVEL ONE

SCALE: 1/8"=1'-0"

#	DATE	REVISION	DESIGN BY:	DRAWN BY:	DATE:	DRAWING NUMBER:
			WORK ORDER:	DRAWING TITLE:	SCALE:	
			PROJECT: 814 HIGH STREET	LEVEL ONE FLOOR PLAN	AS INDICATED	

Committee of Adjustment
 Received | Reçu le
 Revised | Modifié le : 2023-09-28
 City of Ottawa | Ville d'Ottawa
 Comité de dérogation



LEVEL TWO

SCALE: 1/8"=1'-0"

#	DATE	REVISION

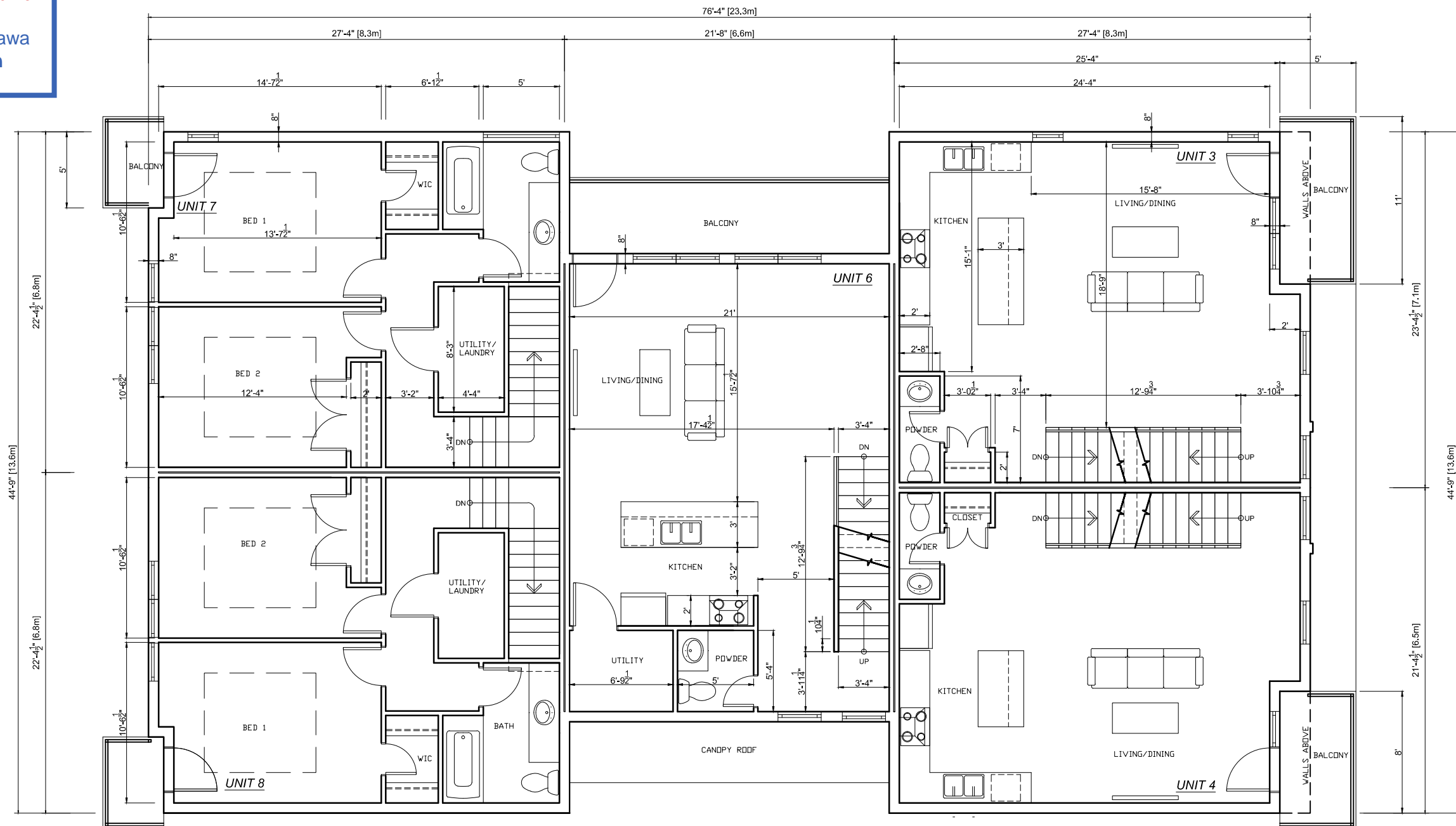
DESIGN BY:	DRAWN BY: A. BOUTERAKOS	DATE: 09/28/2023
WORK ORDER:	DRAWING TITLE: LEVEL TWO FLOOR PLAN	SCALE: AS INDICATED
PROJECT: 814 HIGH STREET		

DRAWING NUMBER: A3 / 9

Committee of Adjustment
Received | Reçu le

Revised | Modifié le : 2023-09-28

City of Ottawa | Ville d'Ottawa
Comité de dérogation



LEVEL THREE

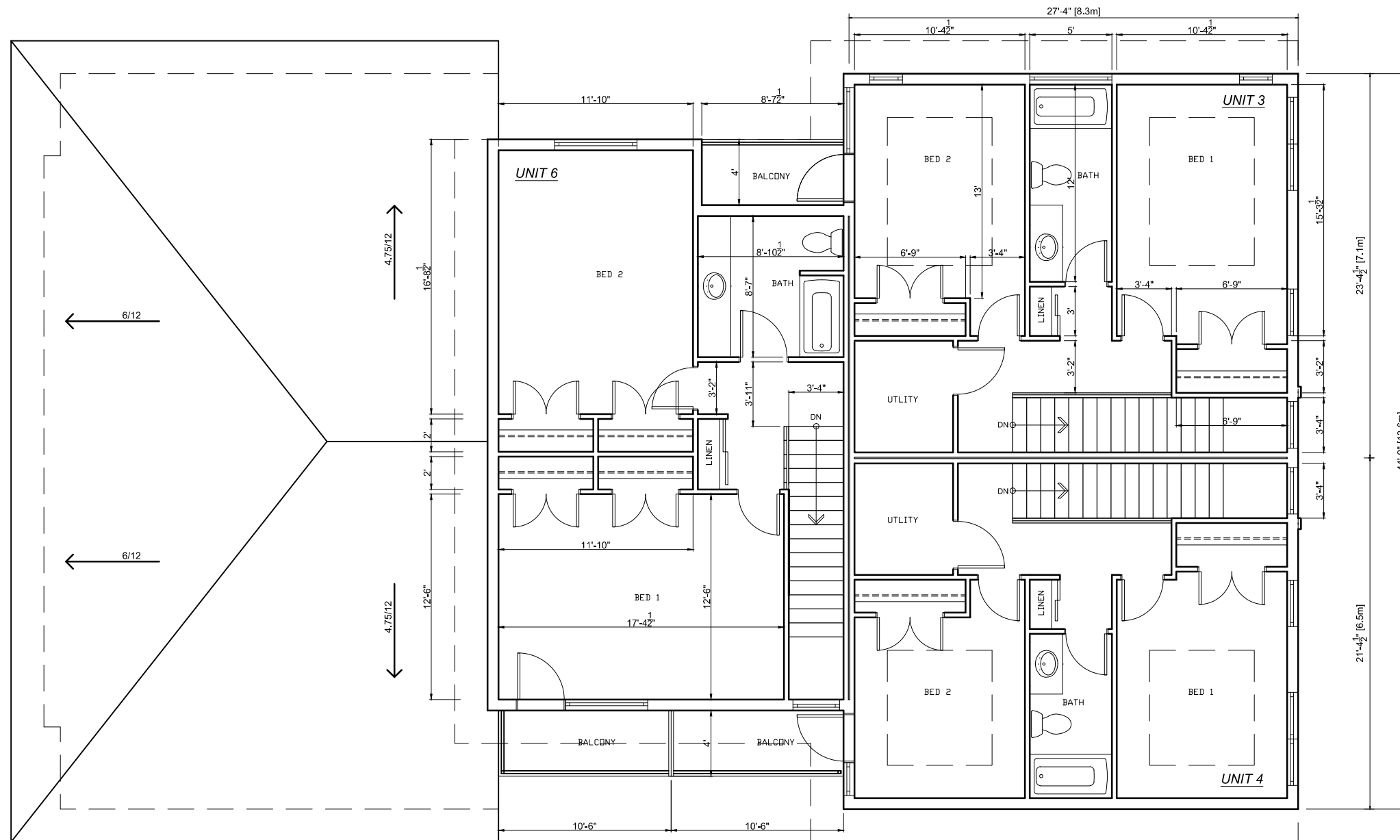
SCALE: 1/8"=1'-0"

#	DATE	REVISION

DESIGN BY:	DRAWN BY: A. BOUTERAKOS	DATE: 09/28/2023
WORK ORDER:	DRAWING TITLE: LEVEL THREE FLOOR PLAN	SCALE: AS INDICATED
PROJECT: 814 HIGH STREET		

DRAWING NUMBER: A4 / 9

Committee of Adjustment
 Received | Reçu le
 Revised | Modifié le : 2023-09-28
 City of Ottawa | Ville d'Ottawa
 Comité de dérogation



LEVEL FOUR

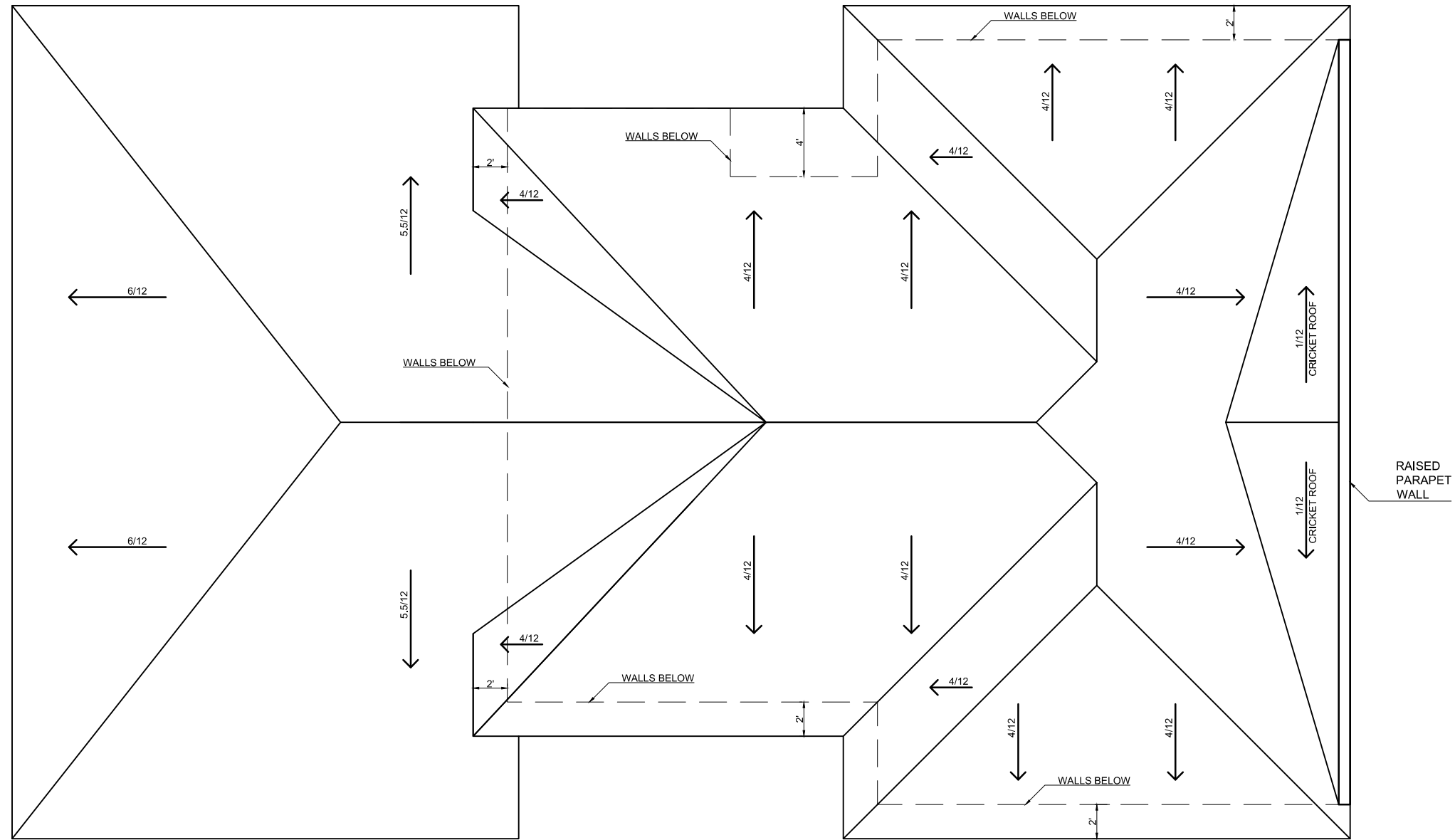
SCALE: 1/8"=1'-0"

#	DATE	REVISION	DESIGN BY:	DRAWN BY:	DATE:	DRAWING NUMBER:
			WORK ORDER:	DRAWING TITLE:	SCALE:	
			PROJECT: 814 HIGH STREET	LEVEL FOUR FLOOR PLAN	AS INDICATED	

Committee of Adjustment
Received | Reçu le

Revised | Modifié le : 2023-09-28

City of Ottawa | Ville d'Ottawa
Comité de dérogation



ROOF PLAN

SCALE: 1/8"=1'-0"

#	DATE	REVISION

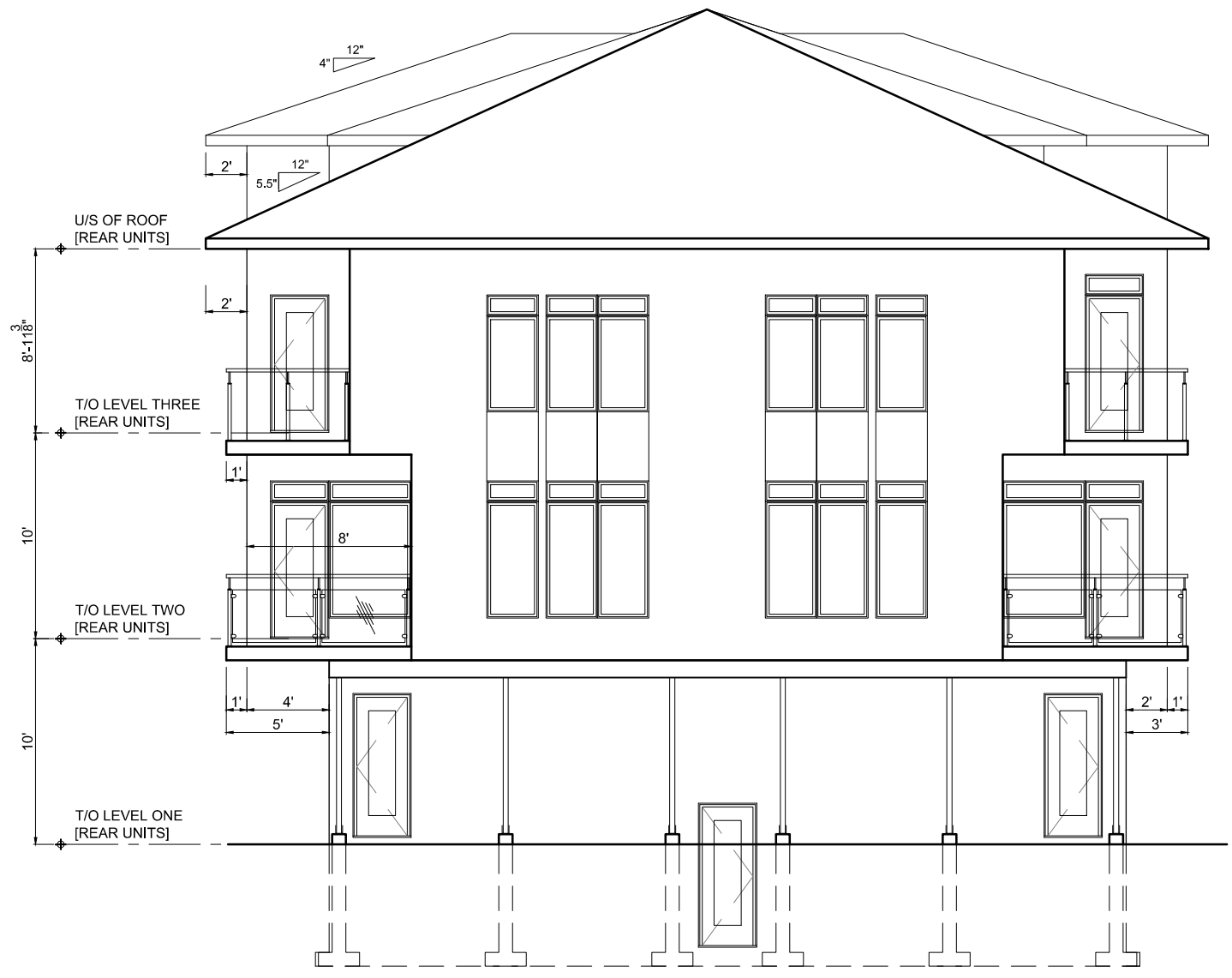
DESIGN BY:	DRAWN BY: A. BOUTERAKOS	DATE: 09/28/2023
WORK ORDER:	DRAWING TITLE: ROOF PLAN	SCALE: AS INDICATED
PROJECT: 814 HIGH STREET		

DRAWING NUMBER:
A6 / 9

Committee of Adjustment
 Received | Reçu le
 Revised | Modifié le : 2023-09-28
 City of Ottawa | Ville d'Ottawa
 Comité de dérogation



FRONT ELEVATION SCALE: 1/8"=1'-0"



REAR ELEVATION SCALE: 1/8"=1'-0"

#	DATE	REVISION	DESIGN BY:	DRAWN BY:	DATE:	DRAWING NUMBER:
				A. BOUTERAKOS	09/28/2023	A7 / 9
			WORK ORDER:	ELEVATIONS	SCALE: AS INDICATED	
			PROJECT:	814 HIGH STREET		

Committee of Adjustment
 Received | Reçu le
 Revised | Modifié le : 2023-09-28
 City of Ottawa | Ville d'Ottawa
 Comité de dérogation



SIDE ELEVATION 1 [DRIVEWAY SIDE] SCALE: 1/8"=1'-0"

	#	DATE	REVISION	DESIGN BY:	DRAWN BY:	DATE:	DRAWING NUMBER: A8 / 9
					A. BOUTERAKOS	09/28/2023	
				WORK ORDER:	DRAWING TITLE:	SCALE:	
					ELEVATIONS	AS INDICATED	
				PROJECT:	814 HIGH STREET		

Committee of Adjustment
Received | Reçu le

Revised | Modifié le : 2023-09-28

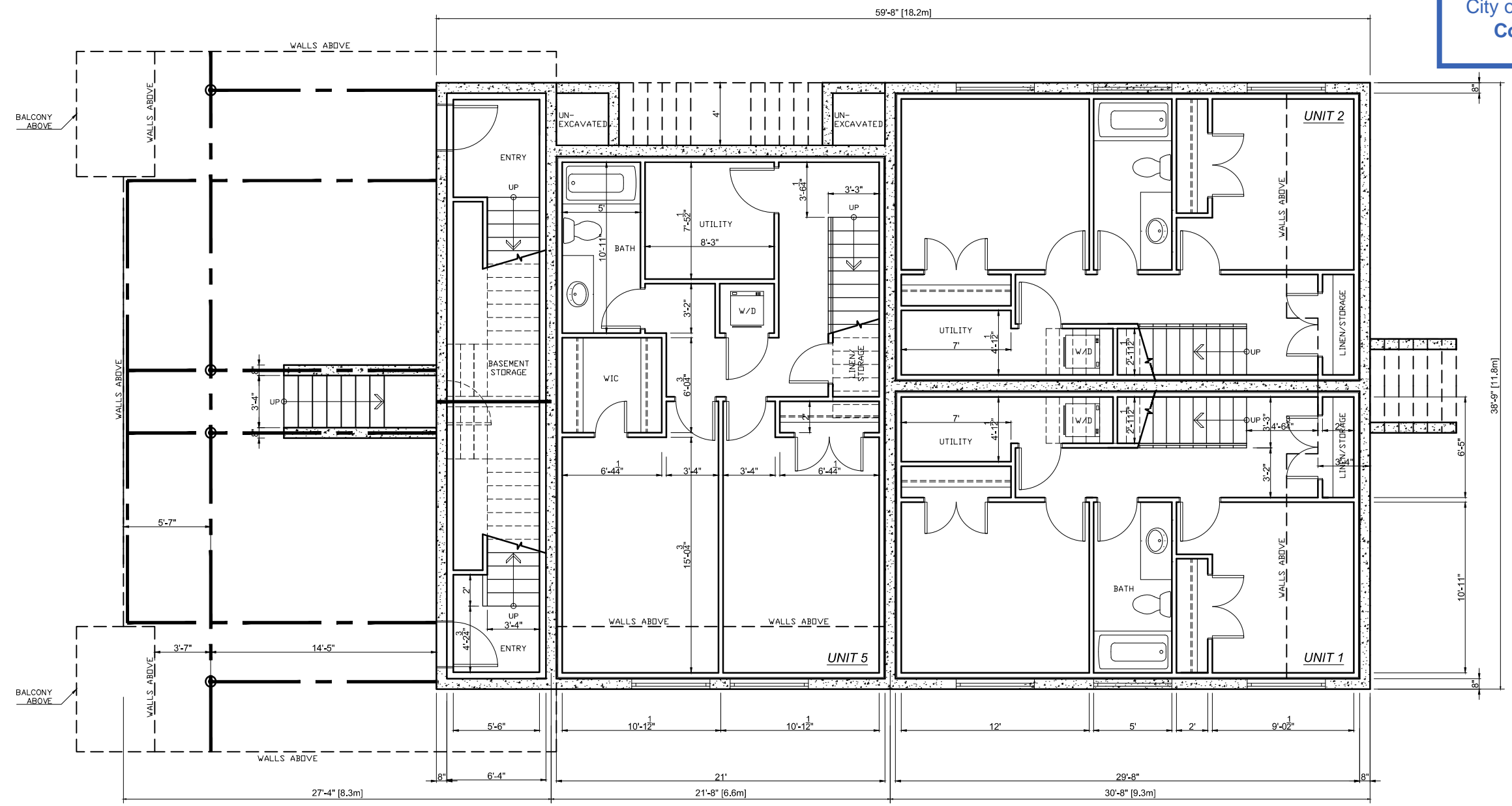
City of Ottawa | Ville d'Ottawa
Comité de dérogation



SIDE ELEVATION 2 [WALKWAY SIDE] SCALE: 1/8"=1'-0"

#	DATE	REVISION	DESIGN BY:	DRAWN BY:	DATE:	DRAWING NUMBER:
				A. BOUTERAKOS	09/28/2023	A9 / 9
			WORK ORDER:	DRAWING TITLE:	SCALE:	
				ELEVATIONS	AS INDICATED	
			PROJECT:	814 HIGH STREET		

Committee of Adjustment
 Received | Reçu le
 Revised | Modifié le : 2023-09-28
 City of Ottawa | Ville d'Ottawa
 Comité de dérogation

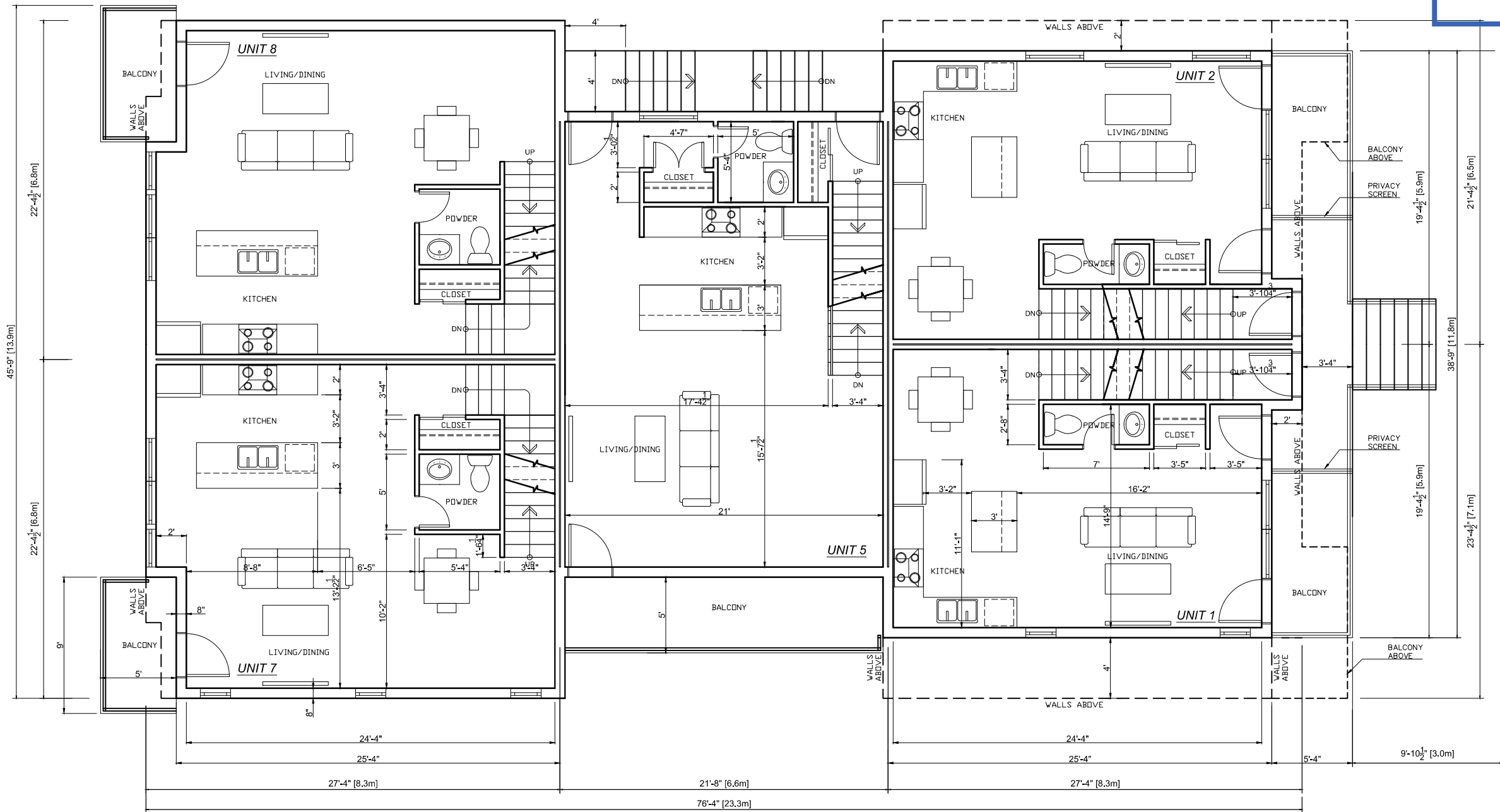


LEVEL ONE

SCALE: 1/8"=1'-0"

#	DATE	REVISION	DESIGN BY:	DRAWN BY:	DATE:	DRAWING NUMBER:
			WORK ORDER:	DRAWING TITLE:	SCALE:	
			PROJECT: 820 HIGH STREET	LEVEL ONE FLOOR PLAN	AS INDICATED	

Committee of Adjustment
 Received | Reçu le
 Revised | Modifié le : 2023-09-28
 City of Ottawa | Ville d'Ottawa
 Comité de dérogation



LEVEL TWO

SCALE: 1/8"=1'-0"

#	DATE	REVISION

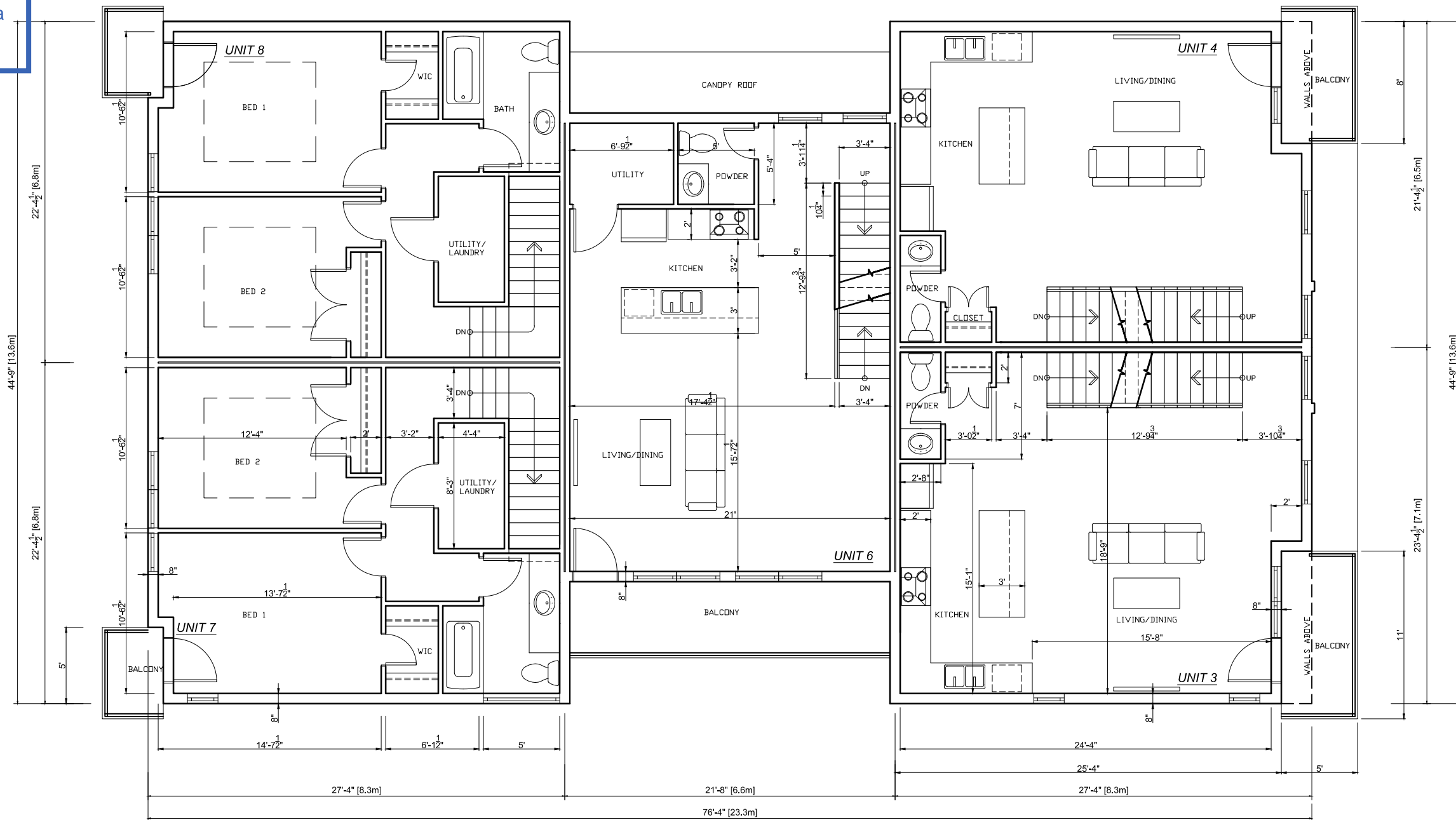
DESIGN BY:	DRAWN BY: A. BOUTERAKOS	DATE: 09/28/2023
WORK ORDER:	DRAWING TITLE: LEVEL TWO FLOOR PLAN	SCALE: AS INDICATED
PROJECT: 820 HIGH STREET		

DRAWING NUMBER:
A3 / 9

Committee of Adjustment
Received | Reçu le

Revised | Modifié le : 2023-09-28

City of Ottawa | Ville d'Ottawa
Comité de dérogation



LEVEL THREE

SCALE: 1/8"=1'-0"

#	DATE	REVISION

DESIGN BY:
WORK ORDER:
PROJECT: 820 HIGH STREET

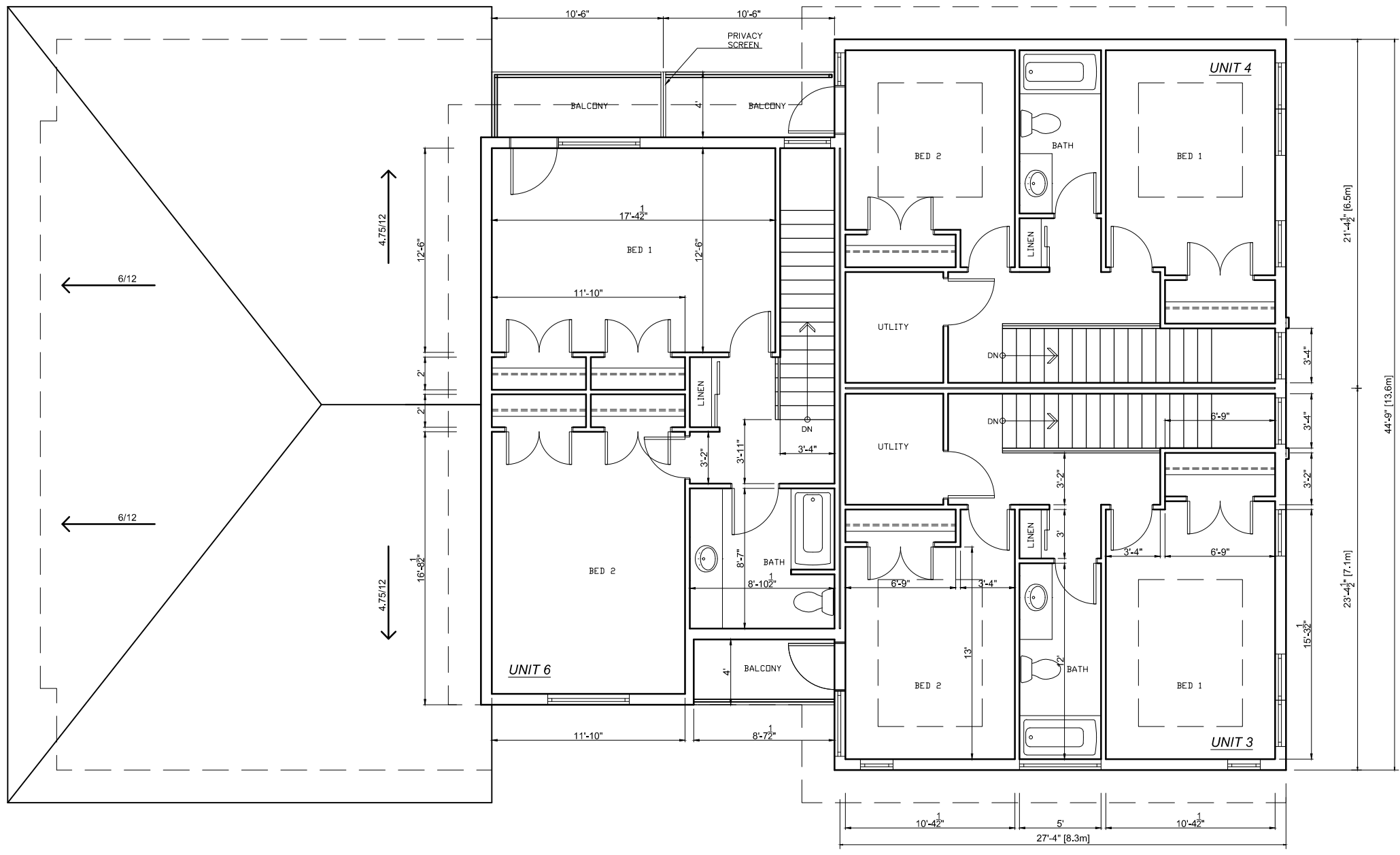
DRAWN BY:
A. BOUTERAKOS
DRAWING TITLE:
LEVEL THREE FLOOR PLAN

DATE:
09/28/2023
SCALE:
AS INDICATED

DRAWING NUMBER:

A4 / 9

Committee of Adjustment
 Received | Reçu le
 Revised | Modifié le : 2023-09-28
 City of Ottawa | Ville d'Ottawa
 Comité de dérogation

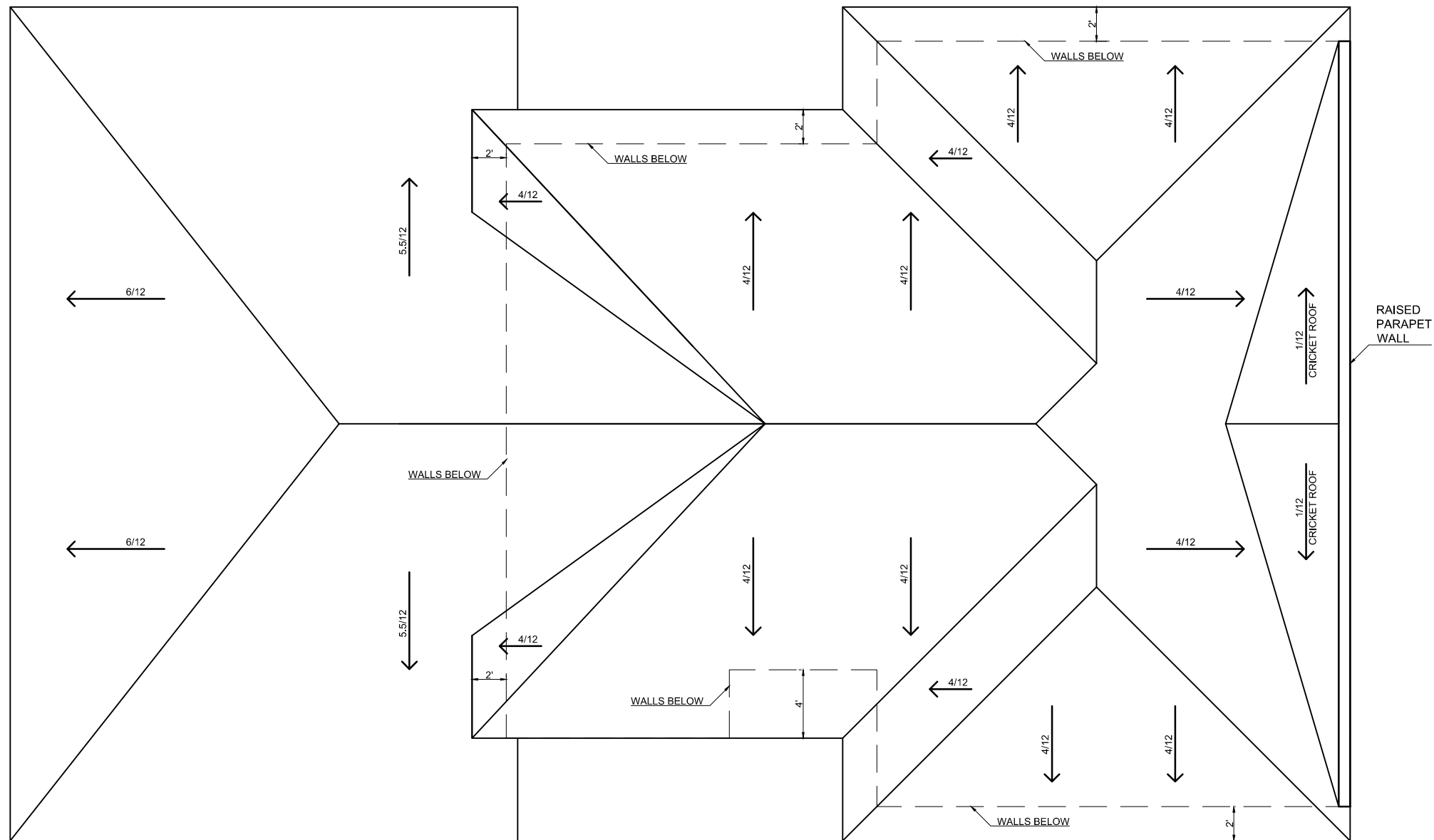


LEVEL FOUR

SCALE: 1/8"=1'-0"

		#	DATE	REVISION	DESIGN BY:	DRAWN BY:	DATE:	DRAWING NUMBER: A5 / 9
						A. BOUTERAKOS	09/28/2023	
					WORK ORDER:	DRAWING TITLE:	SCALE:	
					820 HIGH STREET	LEVEL FOUR FLOOR PLAN	AS INDICATED	

Committee of Adjustment
 Received | Reçu le
 Revised | Modifié le : 2023-09-28
 City of Ottawa | Ville d'Ottawa
 Comité de dérogation



ROOF PLAN

SCALE: 1/8"=1'-0"

	#	DATE	REVISION	DESIGN BY:	DRAWN BY:	DATE:	DRAWING NUMBER:
					A. BOUTERAKOS	09/28/2023	A6 / 9
				WORK ORDER:	DRAWING TITLE:	SCALE:	
					ROOF PLAN	AS INDICATED	
			PROJECT:	820 HIGH STREET			

Committee of Adjustment
 Received | Reçu le
 Revised | Modifié le : 2023-09-28
 City of Ottawa | Ville d'Ottawa
 Comité de dérogation



FRONT ELEVATION

SCALE: 1/8"=1'-0"



REAR ELEVATION

SCALE: 1/8"=1'-0"

#	DATE	REVISION	DESIGN BY:	DRAWN BY:	DATE:	DRAWING NUMBER:
				A. BOUTERAKOS	09/28/2023	A7 / 9
			WORK ORDER:	DRAWING TITLE:	SCALE:	
				ELEVATIONS	AS INDICATED	
			PROJECT:	820 HIGH STREET		

Committee of Adjustment
 Received | Reçu le
 Revised | Modifié le : 2023-09-28
 City of Ottawa | Ville d'Ottawa
 Comité de dérogation



SIDE ELEVATION 1 [DRIVEWAY SIDE] SCALE: 1/8"=1'-0"

#	DATE	REVISION	DESIGN BY:	DRAWN BY:	DATE:	DRAWING NUMBER:
				A. BOUTERAKOS	09/28/2023	A8 / 9
			WORK ORDER:	DRAWING TITLE:	SCALE:	
			PROJECT: 820 HIGH STREET	ELEVATIONS	AS INDICATED	

Committee of Adjustment
 Received | Reçu le
 Revised | Modifié le : 2023-09-28
 City of Ottawa | Ville d'Ottawa
 Comité de dérogation



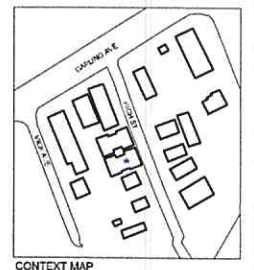
SIDE ELEVATION 1 [WALKWAY SIDE] SCALE: 1/8"=1'-0"

		#	DATE	REVISION	DESIGN BY:	DRAWN BY:	DATE:	DRAWING NUMBER: A9 / 9
						A. BOUTERAKOS	09/28/2023	
					WORK ORDER:	DRAWING TITLE:	SCALE:	
						ELEVATIONS	AS INDICATED	
					PROJECT:	820 HIGH STREET		

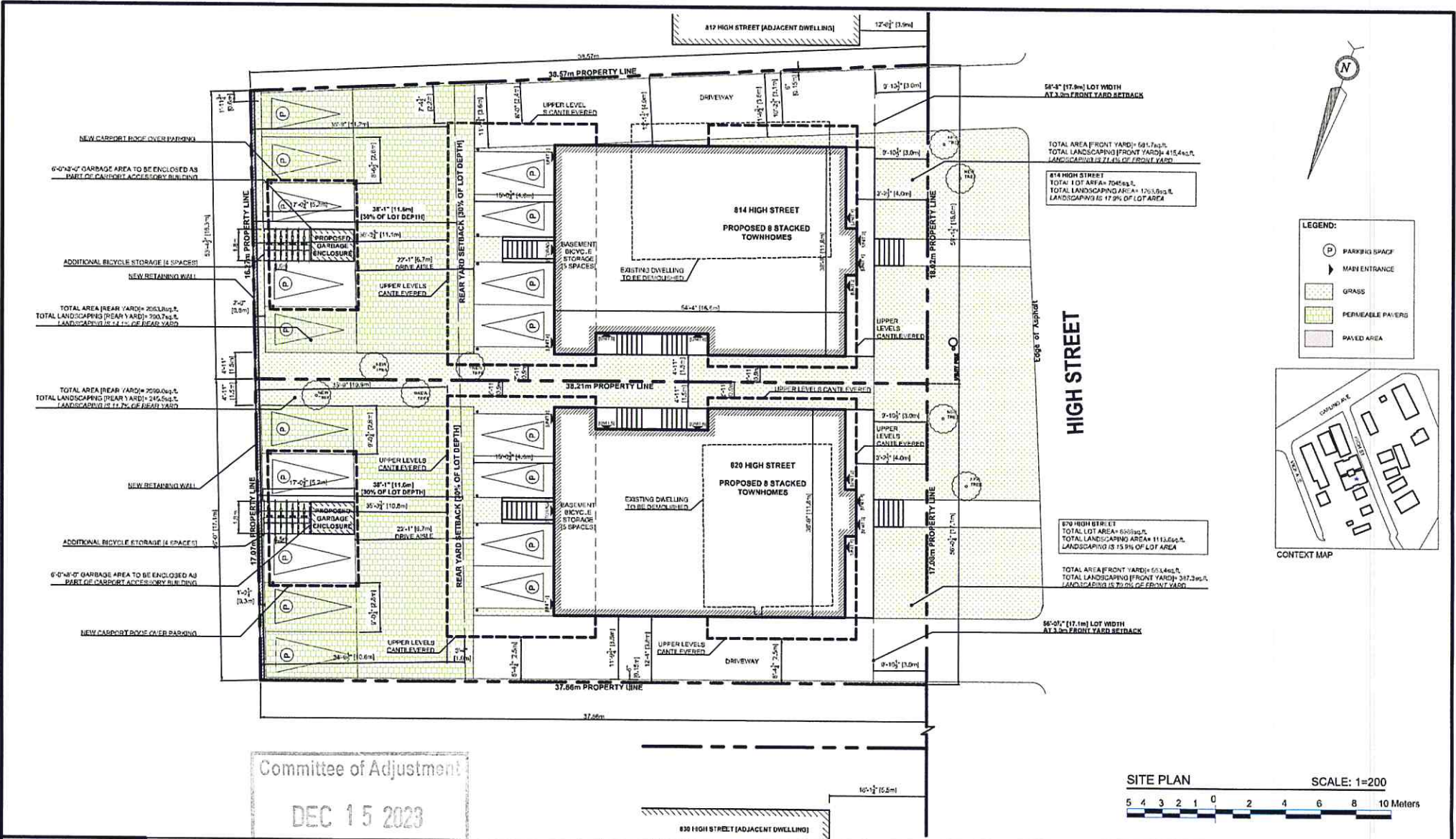


LEGEND:

- PARKING SPACE
- MAIN ENTRANCE
- GRASS
- PERMEABLE PAVERS
- PAVED AREA



CONTEXT MAP

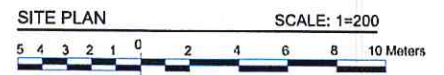


814 HIGH STREET
 TOTAL LOT AREA= 7045sq.ft.
 TOTAL LANDSCAPING AREA= 1263sq.ft.
 LANDSCAPING IS 17.9% OF LOT AREA

HIGH STREET

820 HIGH STREET
 TOTAL LOT AREA= 6500sq.ft.
 TOTAL LANDSCAPING AREA= 1113sq.ft.
 LANDSCAPING IS 17.1% OF LOT AREA

Committee of Adjustment
 DEC 15 2023
 City of Ottawa



#	DATE	REVISION	DESIGN BY:	DRAWN BY:	DATE:	DRAWING NUMBER:
1	07/20/2023	REVIEW W/ PLANNING DEPARTMENT		A. BOUTERAKOS	12/15/2023	A1 / 1
			WORK ORDER:	DRAWING TITLE:	SCALE:	
			PROJECT:	814-820 HIGH STREET	AS INDICATED	