



**Dendron Forestry Services**

www.dendronforestry.ca  
613.805.WOOD (9663)  
[info@dendronforestry.ca](mailto:info@dendronforestry.ca)

---

## Tree Information Report

Submitted as part of Committee of Adjustment Application to the City of Ottawa

**Address:** 200 Dalhousie Street

**Date of Report:** February 2, 2026

**Date of Site Visit:** January 29, 2026

**Prepared by:** Astrid Nielsen, RPF, ISA Certified Arborist®  
101- 45 Spencer Ave, K1Y 2P5  
[Astrid.nielsen@dendronforestry.ca](mailto:Astrid.nielsen@dendronforestry.ca)

**Client:** Greg Statler  
6029035 Canada Inc.  
204 Dalhousie Street  
Ottawa, ON K1N 7C8  
[statler@rogers.com](mailto:statler@rogers.com)

**Committee of Adjustment**  
Received | Reçu le  
**2026-03-09**  
City of Ottawa | Ville d'Ottawa  
**Comité de dérogation**

**This Report must be read in its entirety, including the Assumptions and Limiting Conditions attached herein.**

**Purpose of the Report**

The purpose of this report is to provide the client with an impact assessment of all protected trees on site as per the City of Ottawa’s Tree Protection By-law No. 2020-340. This report is part of a Committee of Adjustment application to the City of Ottawa and considers the impact that the proposed development will have on the trees. The assessment of the suitability of tree retention is based on the information provided at the time of report preparation which includes the Draft Reference Plan.

This assessment does not consider additional factors that could influence tree retainability such as:

- site grading, and requirement for retaining walls and/or swales
- installation of services for the new units
- capping of existing water and sewer services
- installation of gas lines for the new units
- site access

The potential for retaining those tree(s) identified for retention in this report may change as more information on the site-specific construction details is provided during the building permitting phase. could impact trees, from the capping of services at the beginning to the final landscaping steps at the end.



**Methodology**

The following materials were reviewed as part of this report:

- Site Plan
- GeoOttawa tree inventory layer and aerial photography
- Google© Street View imagery – various years

A site visit was conducted to collect the following information from each tree classified as protected under the City of Ottawa’s Tree Protection By-law No. 2020-340:

- Diameter at breast height (1.3 m from grade)
- Species
- Tree health
- Relevant measurements such as distance to the existing structures like fences, driveways, etc

**Tree Inventory**

The following is an inventory of all trees that are protected under City of Ottawa Tree Protection (By-law No. 2020-340) on the site and adjacent City property. This includes Distinctive Trees (private trees with a diameter at breast height (dbh) of 30 cm or greater) and city-owned trees of all sizes. It also includes Distinctive Trees on adjacent properties whose Critical Root Zone (CRZ) extend into the subject area. The CRZ is an area around the trunk with a radius equivalent to 10 times the diameter of the trunk. This does not take into account infrastructure such as buildings and asphalt and assumes the tree has no restrictions on root growth.

Tree <sup>1</sup>	Species	Diameter at breast height (cm)	Ownership <sup>2</sup>	Condition	Client’s reason for removal	Arborist/Forester recommendation
1	Honey locust ( <i>Gleditsia triacanthos</i> )	39	City	Fair; minor crown dieback, pruning for hydro clearance including a large branch wound with little reaction wood, frost crack in trunk, minor insect activity in trunk	In conflict with new building	Removal and replace based on new building footprint; excavation to extend to ~0.9 m from the edge of the tree, and significant limbs would need to be removed in the crown to accommodate the building; <b>Tree permit required</b>

<sup>1</sup> Please refer to the attached Tree Information map for tree numbers. Note that this includes a tree layer added to the site plan (in pdf format) provided by the client. This layer includes only information about the trees and the original site plan is not altered in this process.

<sup>2</sup>Ownership of the tree in this report is based on the information provided and should not be used as a determination of ownership. For ownership disputes, a survey should be relied on. For boundary trees, consent from the adjacent property owner is required for removal as part of the application.



### Proposed Development and Conserved Vegetation

The assessment for the retainability of **tree 1** assumes that a 1.2 m setback from excavation for the new foundation will be required. Some factors that may affect this distance could include soil types, excavation depth and method, machinery, and operator experience. This excavation would extend to approximately 0.9 m from the base of the tree, approximately 2.3 times the diameter, likely involving the removal of significant roots. Furthermore, the multi-story building would conflict with some key tree limbs. Since the tree has been pruned for hydro clearance, it has an asymmetric crown with most of the canopy on the side of the subject property. The removal of some of the larger limbs for clearance would make up a significant portion of the total crown volume. Based on the impact that the new building would have on this tree, removal and replacement is recommended.

The undersigned personally inspected the property and issues associated with this report on January 29, 2026. On Behalf of Dendron Forestry Services,



Astrid Nielsen, MFC, RPF (Registered Professional Forester)  
ISA Certified Arborist®, ON-1976  
ISA Tree Risk Assessment Qualified  
Principal, Dendron Forestry Services  
[Astrid.nielsen@dendronforestry.ca](mailto:Astrid.nielsen@dendronforestry.ca)  
(613) 805-9663 (WOOD)



*Picture 1: Photo of tree 1 taken in line with the front of the proposed new multi-story building illustrating the conflict with the tree crown*



*Picture 2: Picture of tree 1 illustrating how most of the crown is on the side where the new building is proposed*



## ASSUMPTIONS AND LIMITING CONDITIONS

### Intended Use of the Report

This Report was prepared by Dendron Forestry Services (hereafter “Dendron”) at the request of the Client. The results, observations, interpretations, analysis, recommendations, and conclusions contained within this Report are to be used solely for the purposes outlined within this Report. All other uses are impermissible and unintended, unless specifically stated in writing in the Report.

### Intended User of the Report

This Report was prepared by Dendron for the exclusive use of the Client and may not be used or relied upon by any other party. All other users are unintended and unauthorized, unless specifically stated in writing in the Report.

### Limitations of this Report

This Report is based on the circumstances and on-site conditions as they existed at the time of the site inspection and the information provided by the Client and/or third parties to Dendron. On-site conditions may limit the extent of the on-site inspection(s) conducted by Dendron, including weather events such as rain, flooding, storms, winds, tornados, snowfall, snow cover, hail; obstructions including fencing, dwellings, buildings, sheds, plants, and animals; lack of access to the entire perimeter of the tree due to adjacent properties; the shape of the tree; and accessibility of the tree crown, branches, trunk, or roots for examination.

In the event that information provided by the Client or any third parties, including but not limited to documents, records, site and grading plans, permits, or representations or any site conditions are updated or change following the completion of this Report, this Report is no longer current and valid and cannot be relied upon for the purpose for which it was prepared. Dendron and its agents, assessors, and/or employees are not liable for any damages, injuries, or losses arising from amendments, revisions, or changes to the documents, records, site and grading plans, permits, representations, or other information upon which Dendron relied in preparing this Report.

No assessment of any other trees or plants has been undertaken by Dendron. Dendron and its agents, assessors, and/or employees are not liable for any other trees or plants on or around the subject Property except those expressly identified herein. The results, observations, interpretations, analysis, recommendations, and conclusions contained within this Report apply only to the trees identified herein.

Trees and plants are living organisms and subject to change, damage, and disease, and the results, observations, interpretations, analysis, recommendations, and conclusions as set out in this Report are valid only as at the date any inspections, observations, tests, and analysis took place. No guarantee, warranty, representation, or opinion is offered or made by Dendron as to the length of the validity of the results, observations, interpretations, analysis, recommendations, and conclusions contained within this Report. As a result the Client shall only rely upon this Report as representing the results, observations, interpretations, analysis, recommendations, and conclusions that were made as at the date of such inspections, observations, tests, and analysis. The trees discussed in this Report should be re-assessed periodically and at least within one year of the date of this Report.

### No Opinion regarding ownership of the Tree

This Report was not prepared to make a determination as to ownership of the subject tree(s). Where ownership of the subject tree(s) is identified within this Report, said identification is based on the information provided by the Client and third parties, including surveys, permits, and site and grading plans and may not be relied upon as a guarantee, warranty, or representation of ownership.

### Assumptions

This Report is based on the circumstances and conditions as they existed at the time of the site inspection and the information provided by the Client and/or third parties to Dendron. Where documents, records, site and grading plans, permits, representations, and any other information was provided to Dendron for the purpose of preparing this Report, Dendron assumed that said information was correct and up-to-date and prepared this Report in reliance on that information. Dendron and its agents, assessors, and/or employees, are not responsible for the veracity or accuracy of such information. Dendron and its agents, assessors, or employees are not liable for any damages, injuries, or losses arising from inaccuracies, errors, and/or omissions in the documents, records, site and grading plans, permits, representations, or other information upon which Dendron relied in preparing this Report.

For the purpose of preparing this Report, Dendron and its agents, assessors, and/or employees assumed that the property which is the subject of this Report is in full compliance with all applicable federal, provincial, municipal, and local statutes, regulations, by-laws, guidelines, and other related laws. Dendron and its agents, assessors, and/or employees are not liable for any issues with respect to non-compliance with any of the above-referenced statutes, regulations, bylaws, guidelines, and laws as it may pertain to or affect the property to which this Report applies.

For the purpose of preparing this Report, Dendron and its agents, assessors, and/or employee assumed that there are no hidden or unapparent conditions affecting the results, observations, interpretations, analysis, recommendations, and conclusions contained within this Report.

### No Publication

The Client acknowledges and agrees that all intellectual property rights and title, including without limitation, all copyright in this Report shall remain solely with Dendron Forestry. Possession of this Report, or a copy thereof, does not entitle the Client or any third party to the right of publication or reproduction of the Report for any purpose save and except where Dendron has given its prior written consent.

Neither all nor any part of the contents of this Report shall be disseminated to the public through advertising, public relations, news, sales, the internet or other media (including, without limitation, television, radio, print or electronic media) without the prior written consent of Dendron Forestry.



### **Implementing the Report Recommendations**

Dendron and its agents, assessors, and/or employees accept no responsibility for the implementation of any part of this Report unless specifically requested to provide oversight on the implementation of the recommendations. In the event that inspection or supervision of all or part of the implementation of the within recommendations is requested, that request shall be in writing and the details agreed to in writing by both parties.

Dendron and its agents, assessors, and/or employees are not liable for any damages or injuries arising from the manner in which the recommendations in this Report are implemented, including failure to, incorrect, or negligent implementation of the recommendations.

### **Further Services**

Neither Dendron nor any assessor employed or retained by Dendron for the purpose of preparing or assisting in the preparation of this Report shall be required to provide any further consultation or services to the Client, save and except as already carried out in the preparation of this Report and including, without limitation, to act as an expert witness or witness in any court in any jurisdiction unless the Client has first made specific arrangements with respect to such further services, including, without limitation, providing the payment of the Report's regular hourly billing fees.

### **Limits of Liability**

In carrying out this Report, Dendron and its agents, assessors, and/or employees have exercised a reasonable standard of care, skill, and diligence as would be customarily and normally provided in carrying out this Report. While reasonable efforts have been made to ensure that the trees recommended for retention are healthy, no guarantees are offered, or implied, that these trees, or all parts of them will remain standing. It is professionally impossible to predict with absolute certainty the behaviour of any single tree or group of trees, or all their component parts, in all given circumstances. Inevitably, a standing tree will always pose some risk. Most trees have the potential to fall, lean, or otherwise pose a danger to property and persons in the event of adverse weather conditions, and this risk can only be eliminated if the tree is removed.

Without limiting the foregoing, no liability is assumed by Dendron for:

- a) any legal description provided with respect to the Property;
- b) issues of title and or ownership respect to the Property;
- c) the accuracy of the Property line locations or boundaries with respect to the Property; and
- d) the accuracy of any other information provided to Dendron by the Client or third parties;
- e) any consequential loss, injury or damages suffered by the Client or any third parties, including but not limited to replacement costs, loss of use, earnings and business interruption; and
- f) the unauthorized distribution of the Report.

The total monetary amount of all claims or causes of action the Client may have as against Dendron Forestry, including but not limited to claims for negligence, negligent misrepresentation, and breach of contract, shall be strictly limited solely to the total amount of fees paid by the Client to Dendron Forestry pursuant to the Contract for Services dated May 15, 2023, for which this Assessment was carried out.

Further, under no circumstance may any claims be initiated or commenced by the Client against Dendron or any of its directors, officers, employees, contractors, agents, assessors, or Assessors, in contract or in tort, more than 12 months after the date of this Report.

### **No Third Party Liability**

This Report was prepared by Dendron exclusively for the Client for the purpose set out in the Report. Any use which a third party makes of this Report, or any reliance on or decisions a third party may make based upon this Report, are made at the sole risk of any such third parties. Dendron Forestry accepts no responsibility for any damages or loss suffered by any third party or by the Client as a result of decisions made or actions based upon the unauthorized use or reliance of this Report by any such party.

### **General**

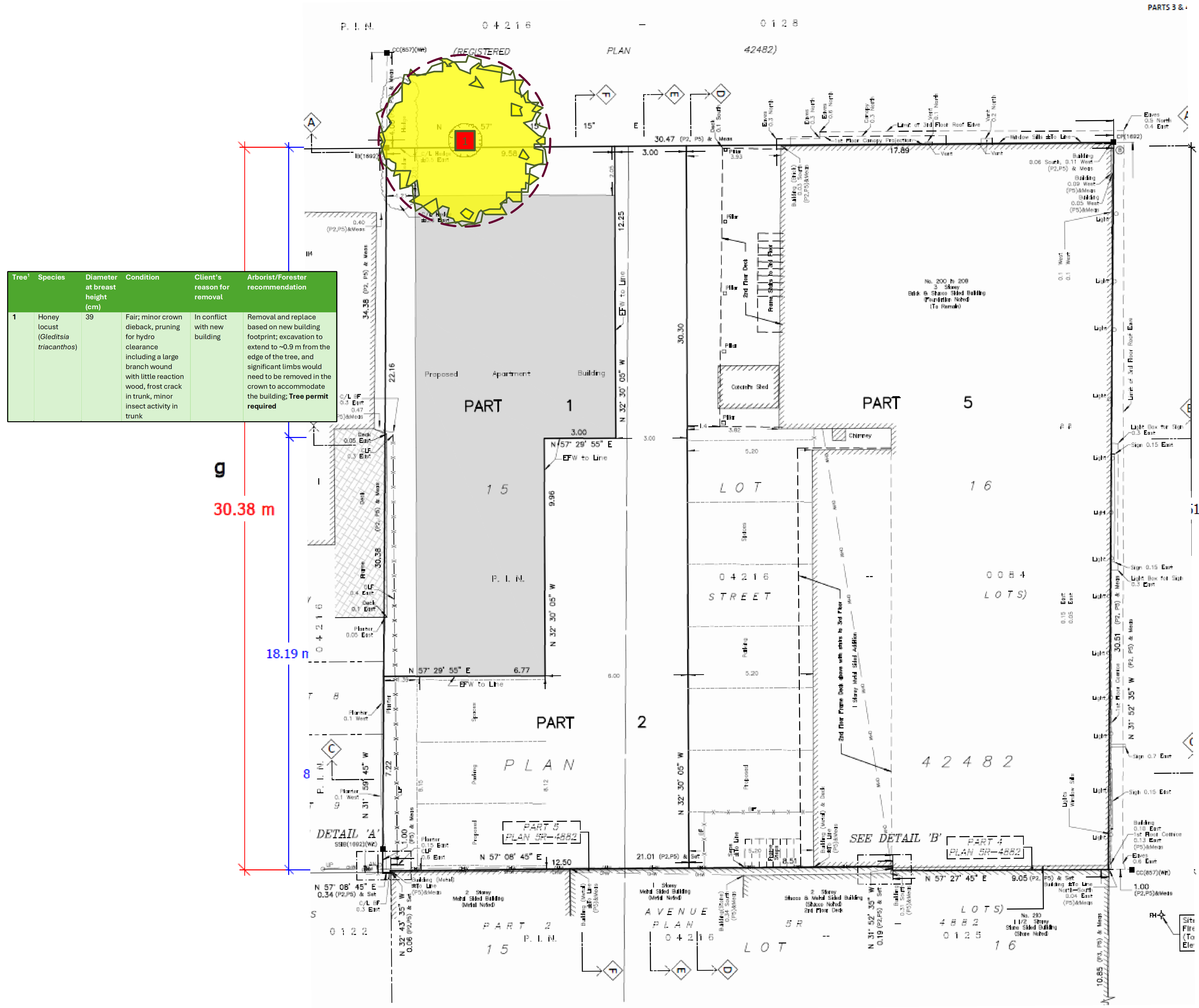
Any plans and/or illustrations in this Report are included only to help the Client visualize the issues in this Report and shall not be relied upon for any other purpose. This report is best viewed in colour. Any copies printed in black and white may make some details difficult to properly understand. Dendron accepts no liability for misunderstandings due to a black and white copy of the report.

Notwithstanding any of the above, nothing in this Report is taken to absolve the Client of the responsibility of obtaining a new Report in the event that the circumstances of the tree change.

**Note:** the tree layer has been added to the original base layer supplied by the client in pdf format. This layer refers to the trees only, and the original base has not been altered in the process, although it may be cropped. Refer to the original plan for details as quality is lost when importing the plan into the software used to create the tree layer.  
**Base Layer:** Draft Reference Plan

TIR Map -		
Date	Revision	Prepared By
02/02/2026	Version 1	AN
02/11/2026	Version 2	AN

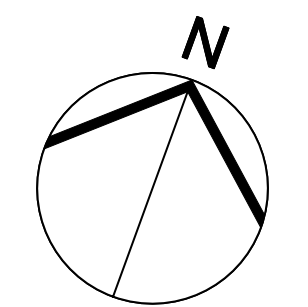
Tree <sup>1</sup>	Species	Diameter at breast height (cm)	Condition	Client's reason for removal	Arborist/Forester recommendation
1	Honey locust ( <i>Gleditsia triacanthos</i> )	39	Fair; minor crown dieback, pruning for hydro clearance including a large branch wound with little reaction wood, frost crack in trunk, minor insect activity in trunk	In conflict with new building	Removal and replace based on new building footprint; excavation to extend to -0.9 m from the edge of the tree, and significant limbs would need to be removed in the crown to accommodate the building; <b>Tree permit required</b>



g  
30.38 m


18.19 m

1 m



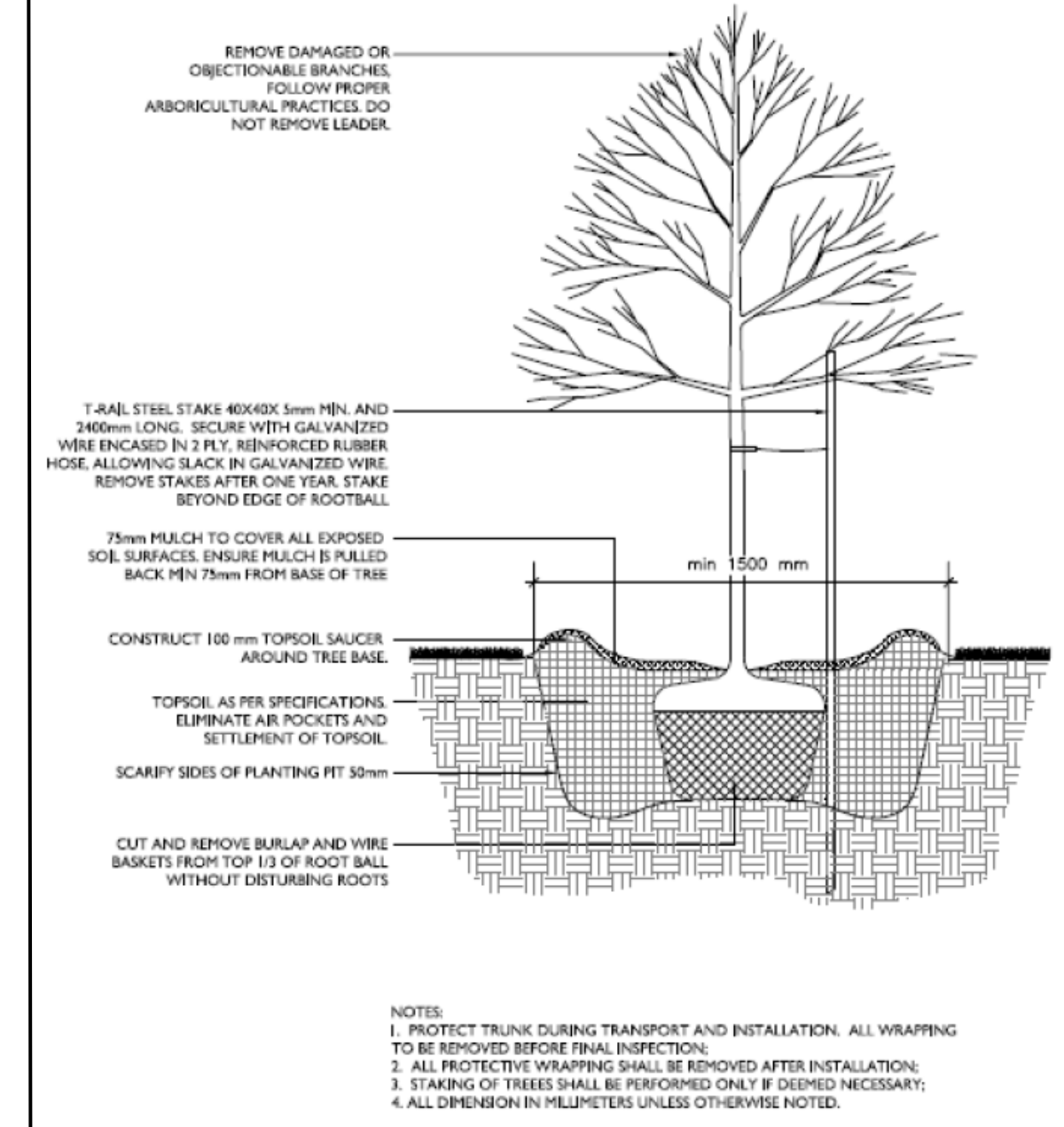
**Legend**

- Critical Root Zone (as defined in By-Law 2020-340)
- Private Tree
- Tree either fully or partly on adjacent property
- Tree either fully or partly on city property
- Tree to be removed



Tree Planting Plan – 200 Dalhousie Street  
 Prepared by Dendron Forestry Services  
 Version 1.0, February 11, 2026  
 For more information, please contact:  
 info@dendronforestry.ca

**Note:** the tree layer has been added to the original grading plan supplied by the client in pdf format. This layer refers to the trees only, and the original grading plan has not been altered in the process. Refer to the original plan for details as quality is lost when importing the plan into the mapping software used to create the tree layer.



- KEY SPACING GUIDELINES**
- For Deciduous Trees:**
- Minimum 50mm caliper stock
  - 1.5m from sidewalks, driveways, walkways, fences, sound walls, and old stumps.
  - 2.5m from curbs, hydro transformers, or behind fire hydrants
  - 4-7m from any part of an existing tree, depending on canopy width
  - 10m from bus shelters and community mailboxes
- For Coniferous Trees:**
- Follow same setbacks as deciduous, but due to the widest branching being at the base of the tree, conifers need greater setbacks for ground-level obstacles.
  - Minimum 200cm height stock
  - 4.5m setbacks from sidewalks, walkways, driveways, and curbs.
  - Do not plant on corners where sight lines will be compromised.

**TREES MUST BE WATERED REGULARLY FOLLOWING PLANTING TO ENSURE PROPER ESTABLISHMENT.**  
 On average, a young tree needs 6 gallons (24 liters) of water twice per week. (Do not water using a sprinkler as water on the foliage can lead to fungal infection)  
 Placing a ring of mulch around the planting hole will help reduce water loss.  
 Ensure no mulch is touching the base of the tree.

**Legend**

- New Private Tree
- New Tree either fully or partly on city property
- Existing Tree to be retained

**Replacement Tree Specifications**

**Note:** Proposed tree locations are suggestions only and should be finalized only once construction is complete and should adhere to City of Ottawa Tree Planting Guidelines

Trees 1 and 2, small trees at maturity, species suggestions include:

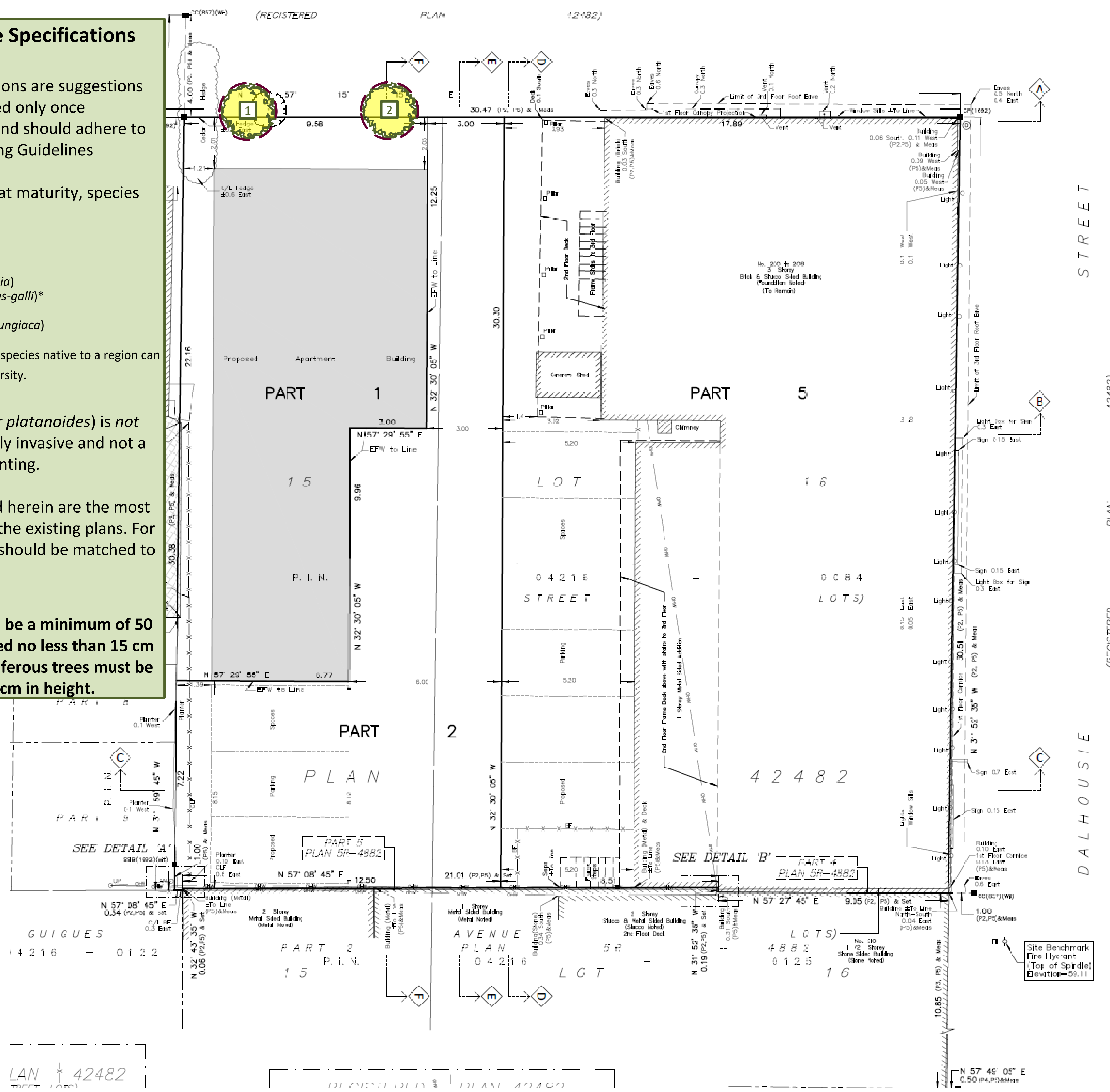
- Serviceberry (*Amelanchier spp*)\*
- Eastern redbud (*Cercis canadensis*)
- Pagoda dogwood (*Cornus alternifolia*)
- Thornless Hawthorn (*Crataegus crus-galli*)\*
- Crabapple (*Malus spp*)
- Oakleaf mountain ash (*Sorbus thurungica*)

\*Native to Ottawa region: Planting species native to a region can help maintain and enhance biodiversity.

**Note:** Norway maple (*Acer platanoides*) is not recommended as it is highly invasive and not a suitable tree for urban planting.

The species recommended herein are the most suitable species based on the existing plans. For best success, tree species should be matched to site conditions.

**All deciduous trees must be a minimum of 50 mm in diameter measured no less than 15 cm above ground level. Coniferous trees must be no less than 200 cm in height.**



LAN 42482

REGISTERED PLAN 42482