

5 MAR 74

Committee of Adjustment

Received | Reçu le

2026-03-10

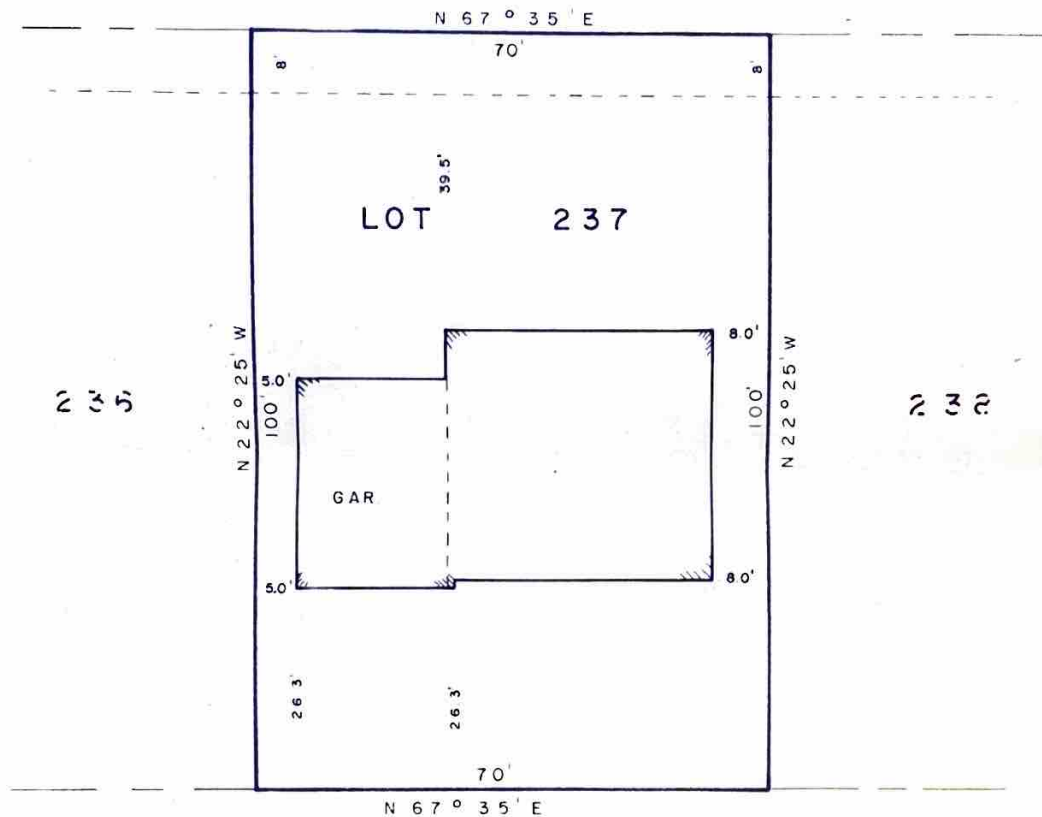
City of Ottawa | Ville d'Ottawa

Comité de dérogation



BLOCK

H



AMBERWOOD

CRESCENT

NOTE NOT FOR REGISTRATION PURPOSES

LEGEND

(If applicable)

- I.B. — IRON BAR 24" X 3/8"
- S.I.B. — STANDARD IRON BAR 4' X 1"
- INDICATES FENCE
- (fd.) — FOUND

FARLEY & MARTIN

Professional Engineers — Ontario Land Surveyors
OTTAWA, ONTARIO

LOT 237 — PLAN 628300

AMBERWOOD CRESCENT
TOWNSHIP of NEPEAN

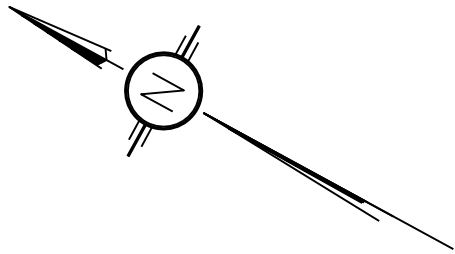
Date: OCT 11, 1973

Scale: 1" = 20'

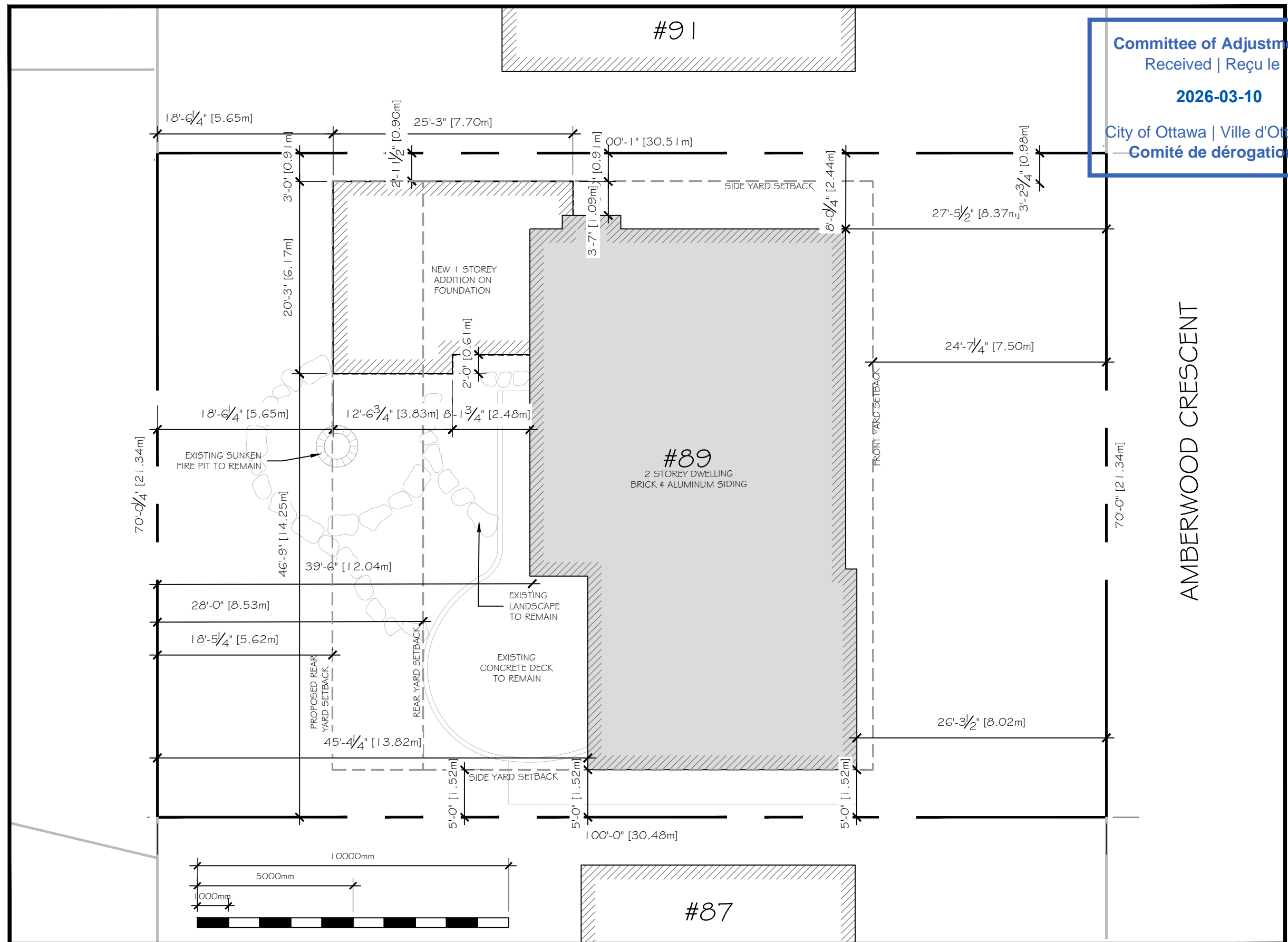
DRAWN BY: R. L. Sauve

Revised:

H. R. Farley
H. R. Farley O.L.S.



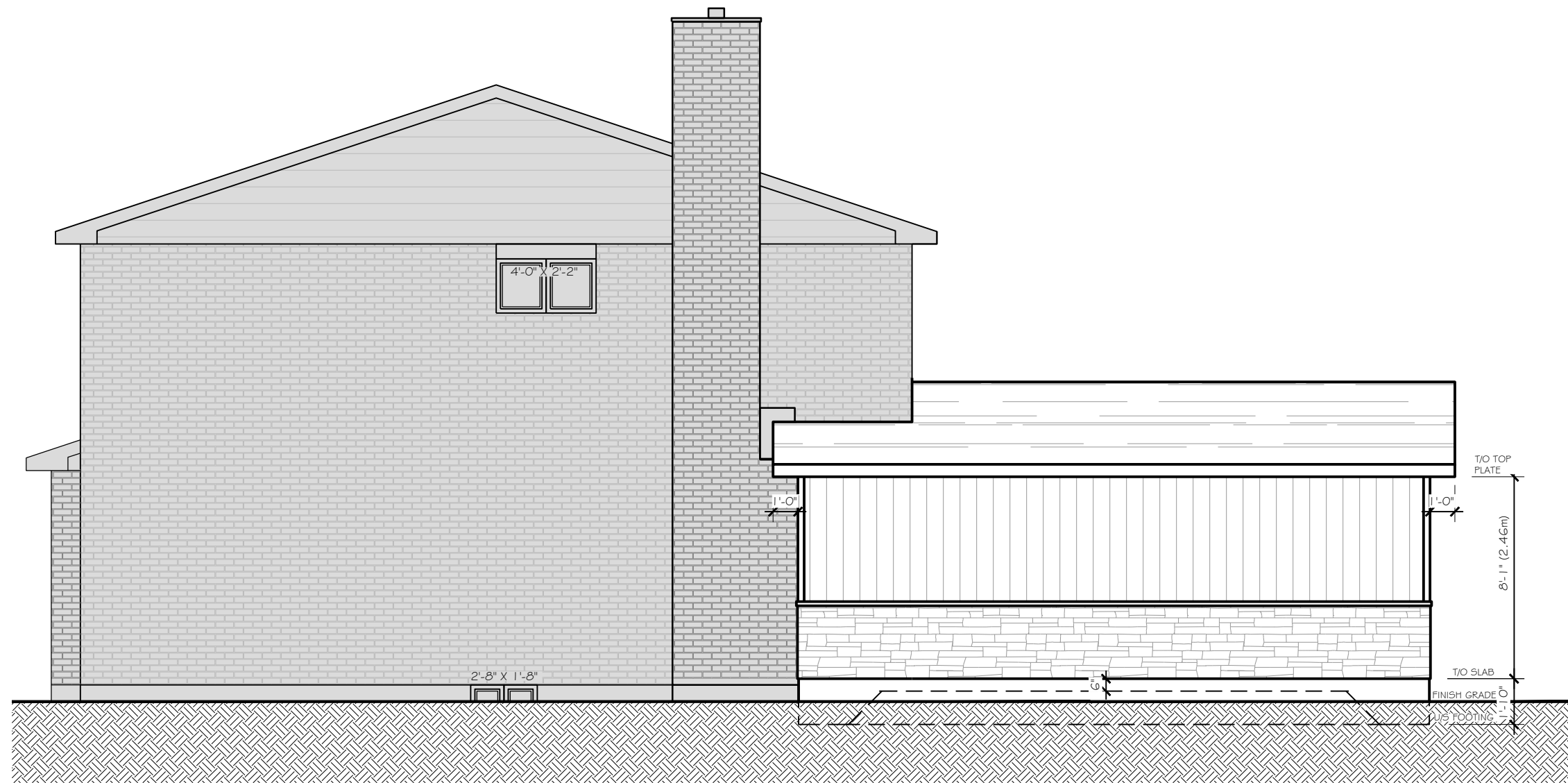
Committee of Adjustment
Received | Reçu le
2026-03-10
City of Ottawa | Ville d'Ottawa
Comité de dérogation





PROPOSED FRONT ELEVATION

SCALE $\frac{3}{16}'' = 1'-0''$



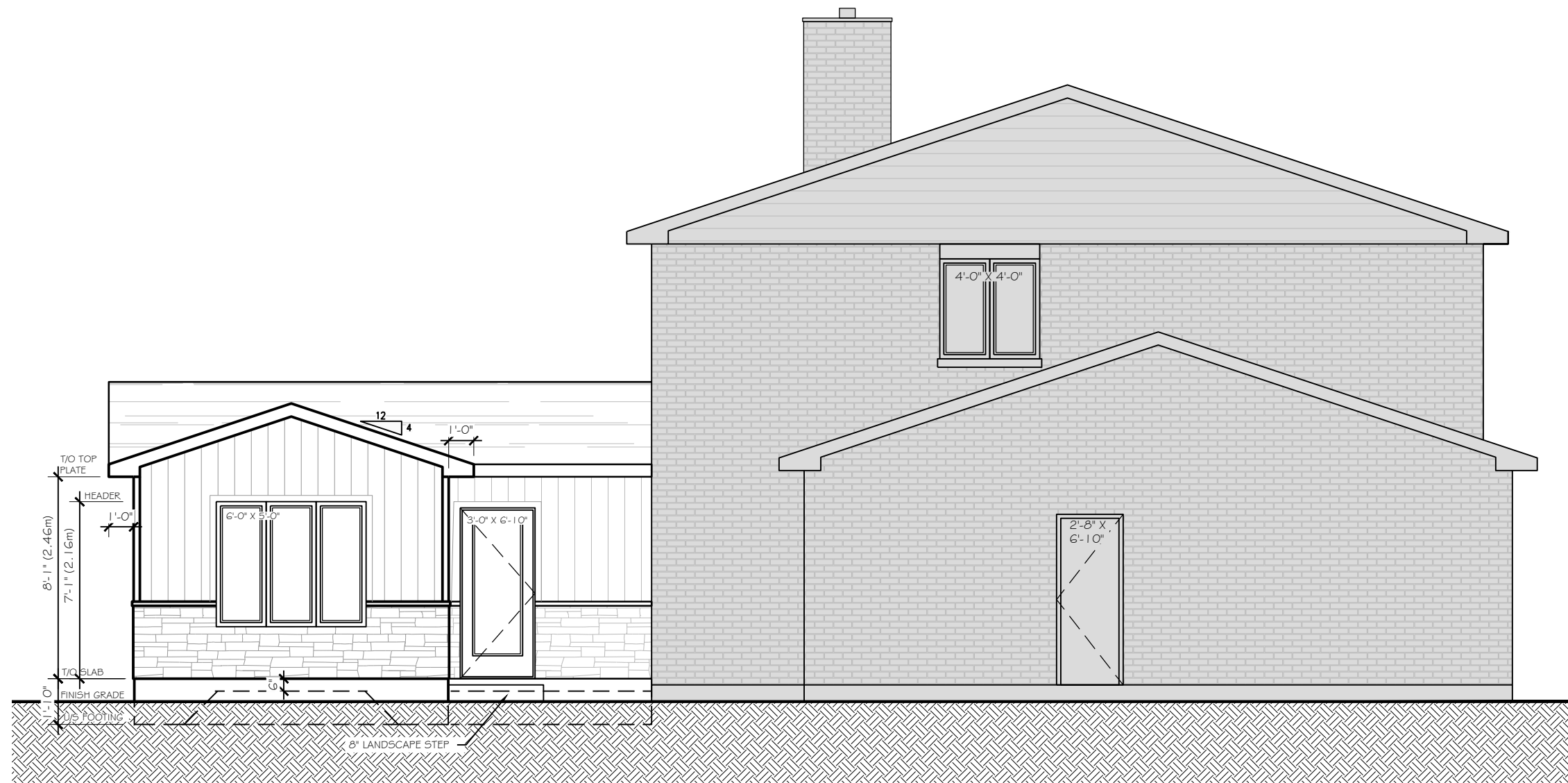
PROPOSED RIGHT ELEVATION

SCALE $\frac{3}{16}'' = 1'-0''$



PROPOSED REAR ELEVATION

SCALE $\frac{3}{16}'' = 1'-0''$



PROPOSED LEFT ELEVATION

SCALE $\frac{3}{16}'' = 1'-0''$