

Healey Lot Additon Sketch






7072 Flewellyn Road
Pt. Lot 16, Concession 8
Township of Goulbourn
CITY OF OTTAWA

Key Map

N.T.S.



Legend

-  Subject Lands
-  Wetlands/ Swamp
-  Flood Plains
-  MVCA Regulation Limit
-  Existing Driveways

Notes


1. Locations for the Wetlands Flood Plains and Regulation Limit derived from the GeoOttawa GIS mapping. Their locations on the sketch are approximate.

2. Boundary and dimensions for the subject property falling in Pt. Lot 16 Concession 8 derived from Plan 5R4847 completed by Charled D. Rogers LTD. in January of 1980. Abutting property was derived from plan 4R30013 completed by H.A.Ken Shipman Surveying LTD. in December 2016. All other dimensions are approximate based on GIS mapping.

Committee of Adjustment

JUN 02 2022

City of Ottawa



Version Date: March 2, 2022

File No. 22-051

Drawn By: TG

ZANDERPLAN

Your rural land planning experts

40 Sunset Boulevard, Perth, ON K7H 2Y4 613-264-9600

