

# Kreuser Minor Variance Sketch








270 Lowe Road  
Pt. Lot 2, Concession 11  
Geographic Township of Huntley  
City of Ottawa

## Key Map

N.T.S.



## Legend

-  Subject Lands
-  Non-Evaluated Wetlands
-  Proposed Coach House
-  Existing Barn
-  MVCA Regulation Limit
-  MDS Setback
-  Well

## Notes

1. Location of the Wetlands and Regulation Limit derived from the MVCA Online GIS mapping. Their locations on the sketch are approximate.
2. Boundary and property lines are derived from online GIS mapping and are approximate.
3. MDS Setbacks were prepared for 228 Lowe Road on March 10, 2022 by by MacKenzie Van Horn.

Version Date: August 2, 2022

File No. 21-245

Drawn By: TG

