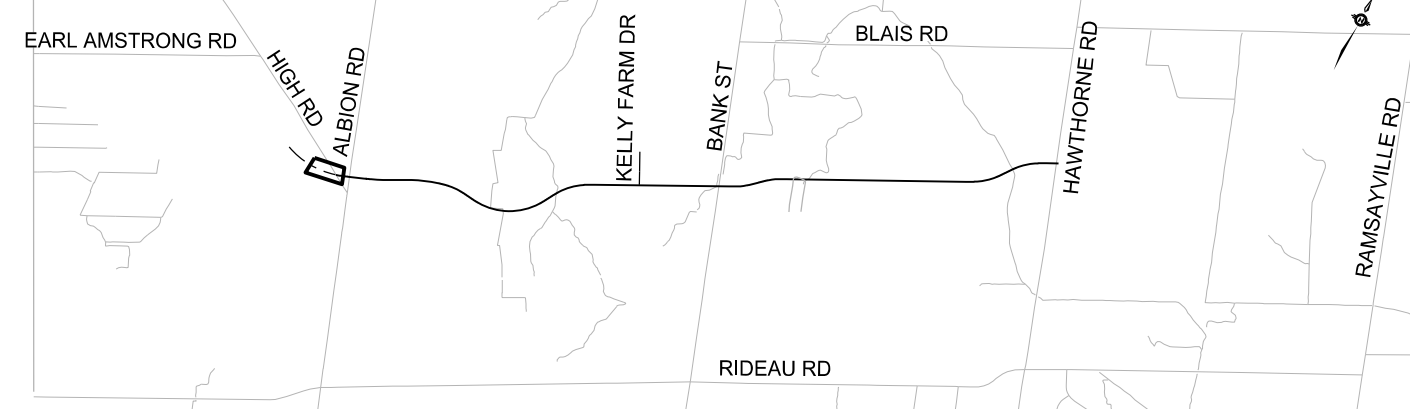


KEY PLAN



LEGEND

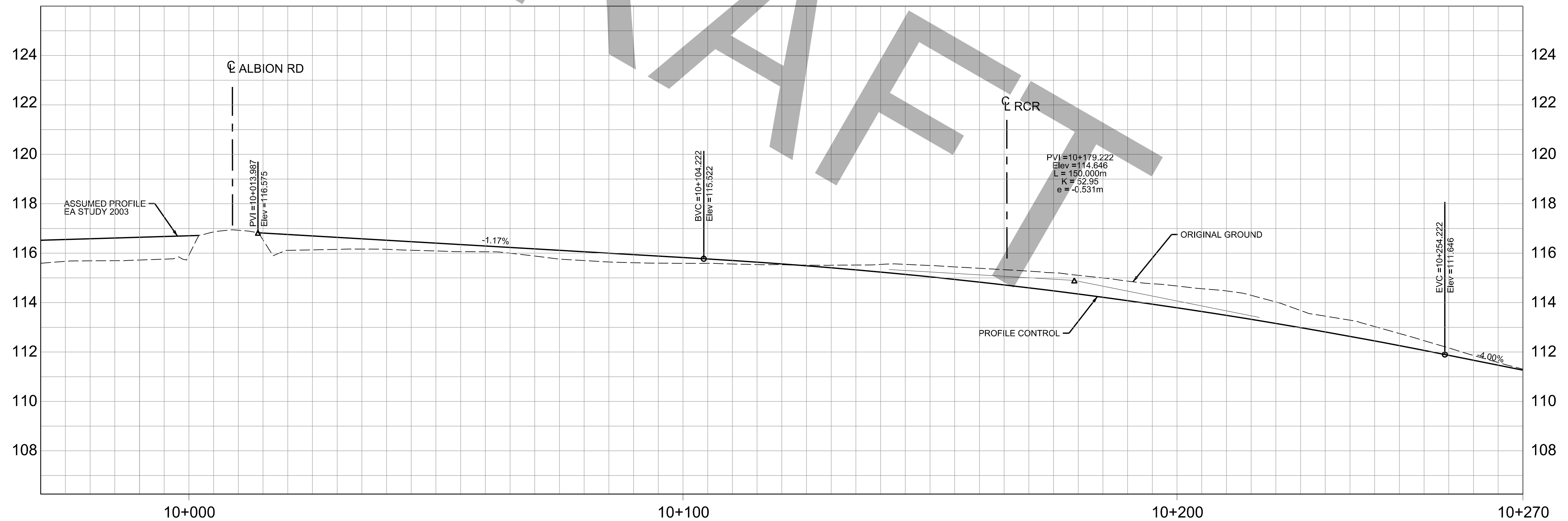
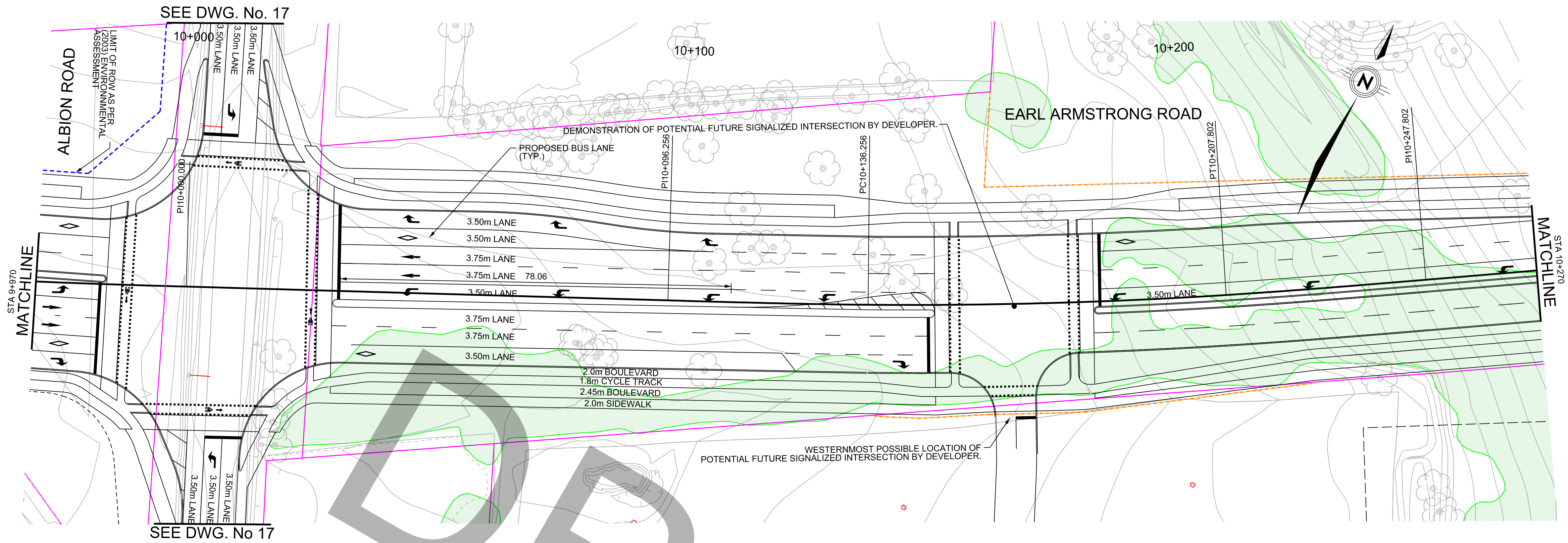
- EXISTING PROPERTY LINE
- EXISTING LIGHT STANDARD
- EXISTING WATERCOURSE
- WOODED AREA
- PROPOSED ROAD
- PROPERTY LINE PER 2003 ENVIRONMENTAL ASSESSMENT



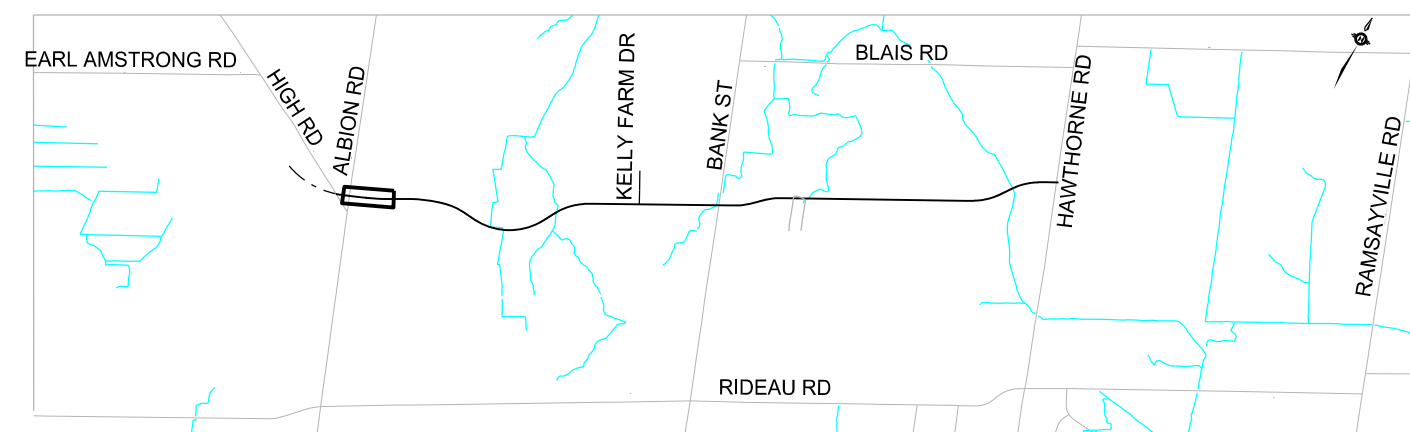
Date: MAY 2019	Designed By:	Drawn By:
Project Manager:	Discipline Engineer:	Checked By:
Scale:		
CAD File Name: 476656-01-EA-01.DGN	Plot Date: XX/XX/XXXX	Drawings No.:



EARL ARMSTRONG ROAD EA STUDY
STA. 9+700 to STA 9+970



KEY PLAN



LEGEND

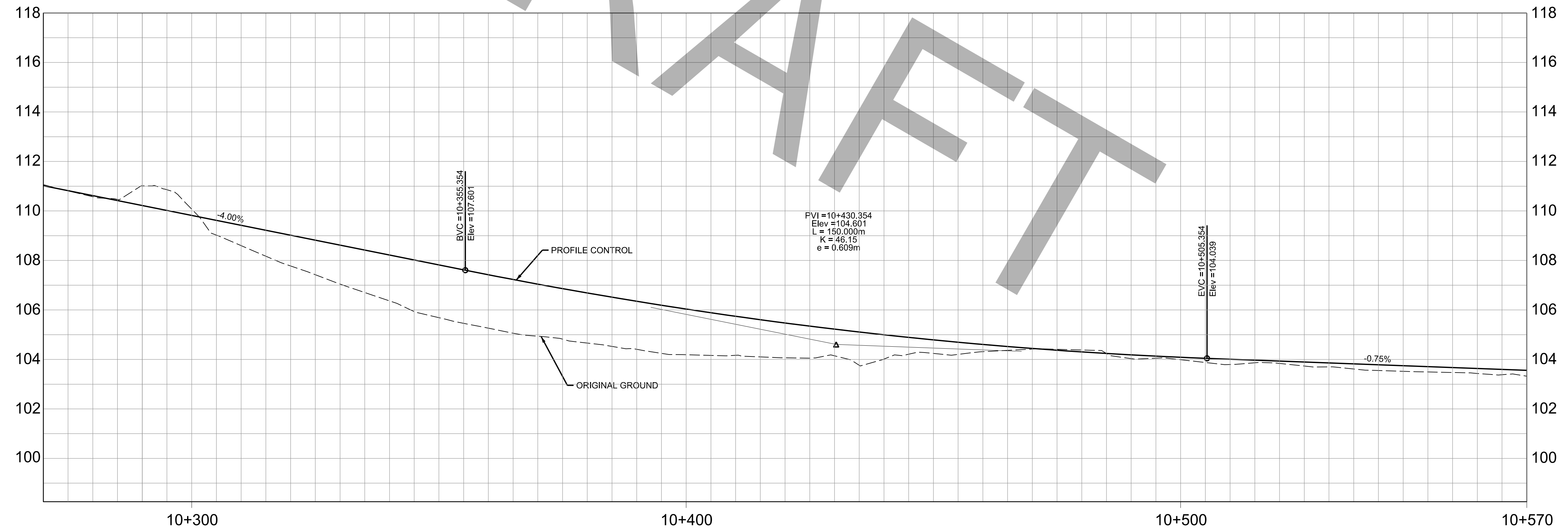
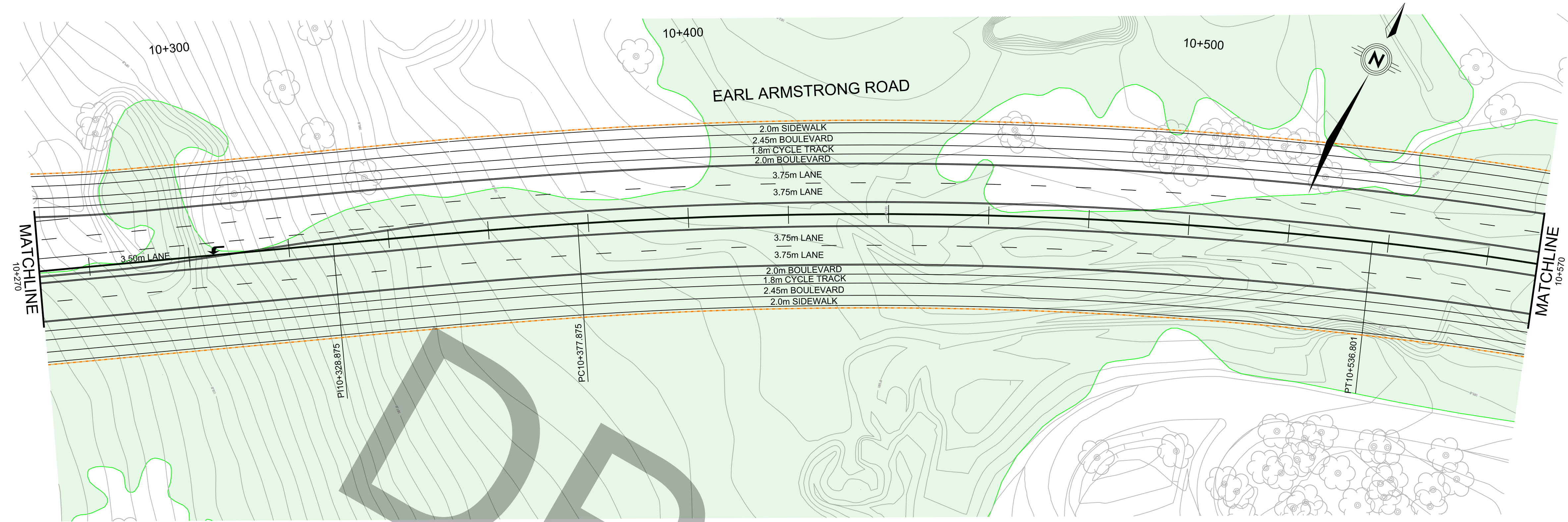
- EXISTING PROPERTY LINE
- EXISTING LIGHT STANDARD
- EXISTING WATERCOURSE
- WOODED AREA
- PROPOSED ROAD
- PROPOSED NEW PROPERTY LINE
- PROPERTY LINE AS PER 2003 ENVIRONMENTAL ASSESSMENT



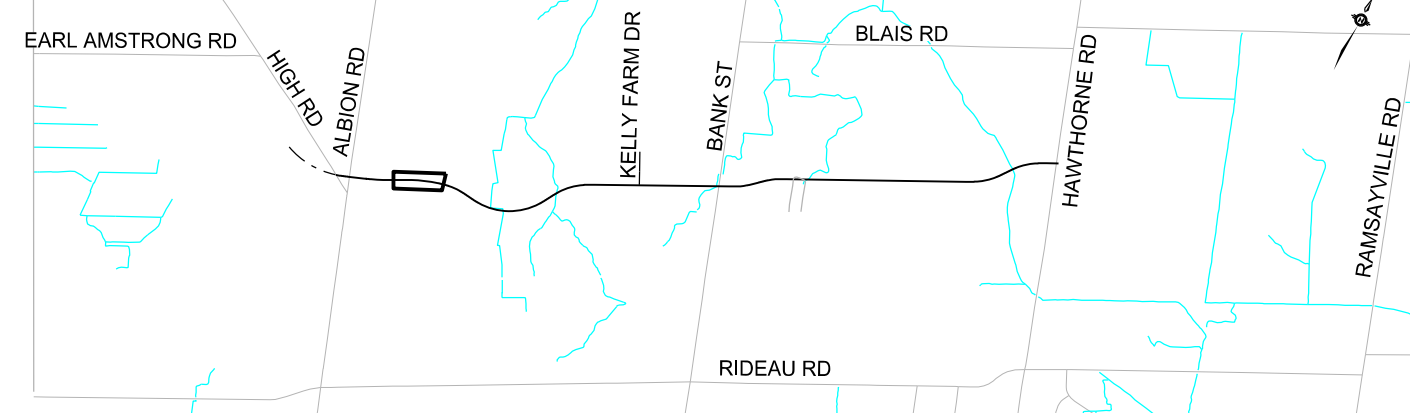
Date: MAY 2019	Designed By:	Drawn By:
Project Manager:	Discipline Engineer:	Checked By:
Scale:		
CAD File Name: 476656-01-EA-02.DGN	Plot Date: XX/XX/XXXX	Drawings No.:



EARL ARMSTRONG ROAD EA STUDY
STA. 9+970 to STA 10+270



KEY PLAN



LEGEND

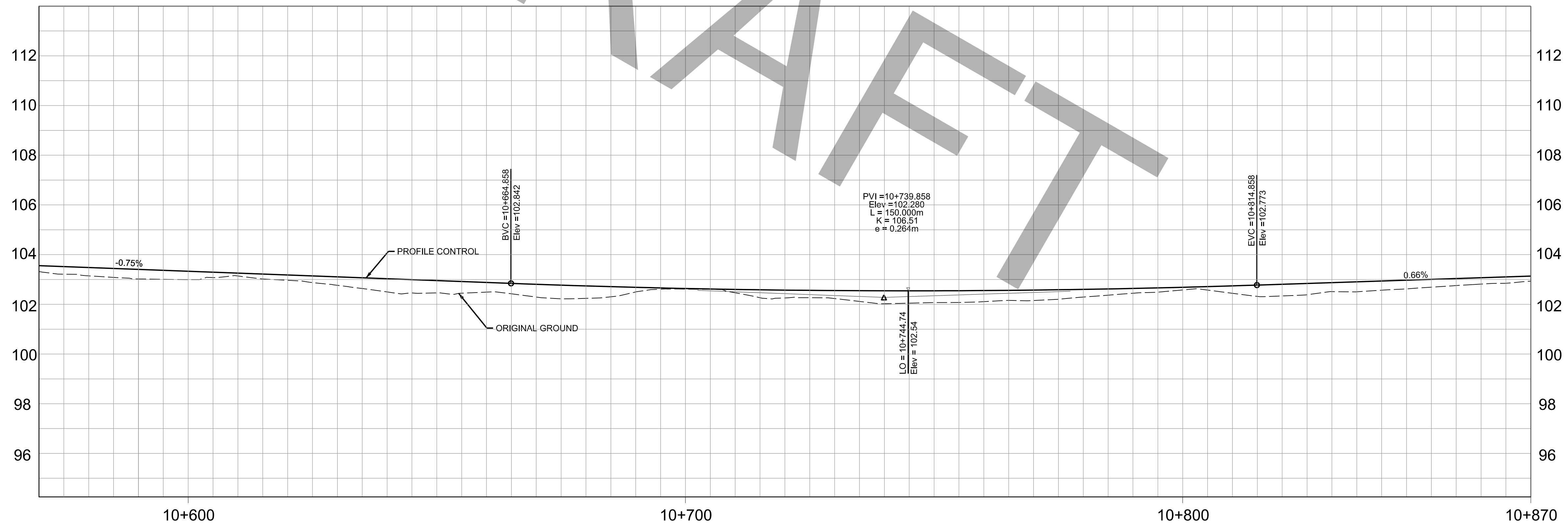
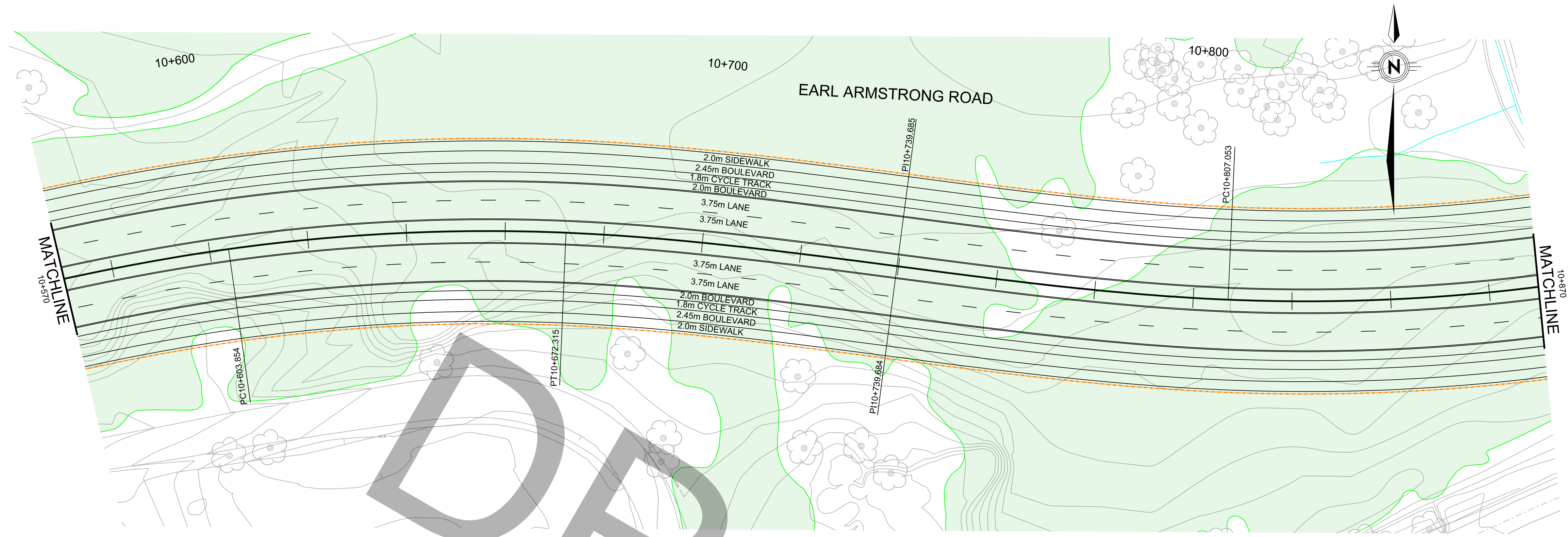
- EXISTING PROPERTY LINE
- EXISTING LIGHT STANDARD
- EXISTING WATERCOURSE
- WOODED AREA
- PROPOSED ROAD
- PROPOSED NEW PROPERTY LINE



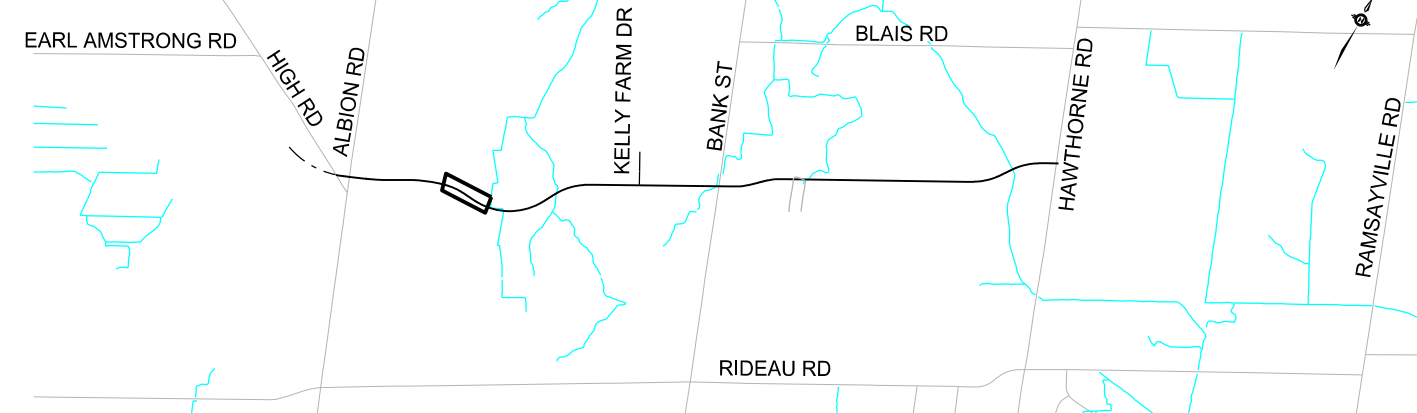
Date: MAY 2019	Designed By:	Drawn By:
Project Manager:	Discipline Engineer:	Checked By:
Scale:		
CAD File Name: 476656-01-EA-03.DGN	Plot Date: XX/XX/XXXX	Drawings No.:



EARL ARMSTRONG ROAD EA STUDY
STA. 10+270 to STA 10+570



KEY PLAN



LEGEND

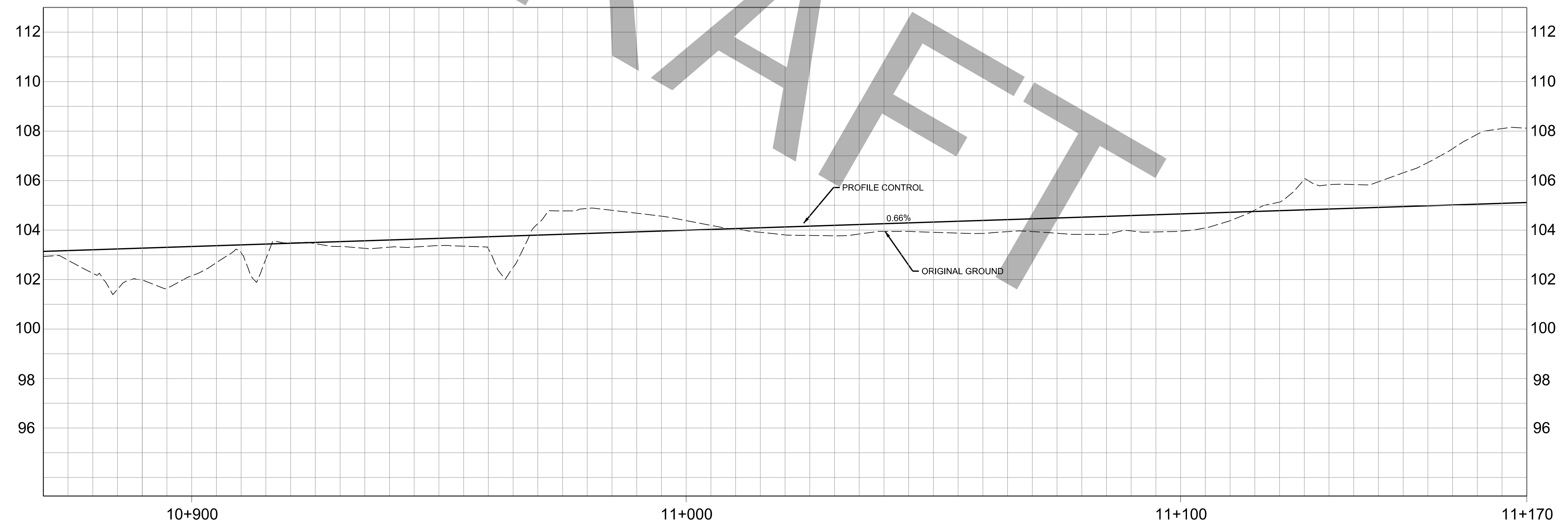
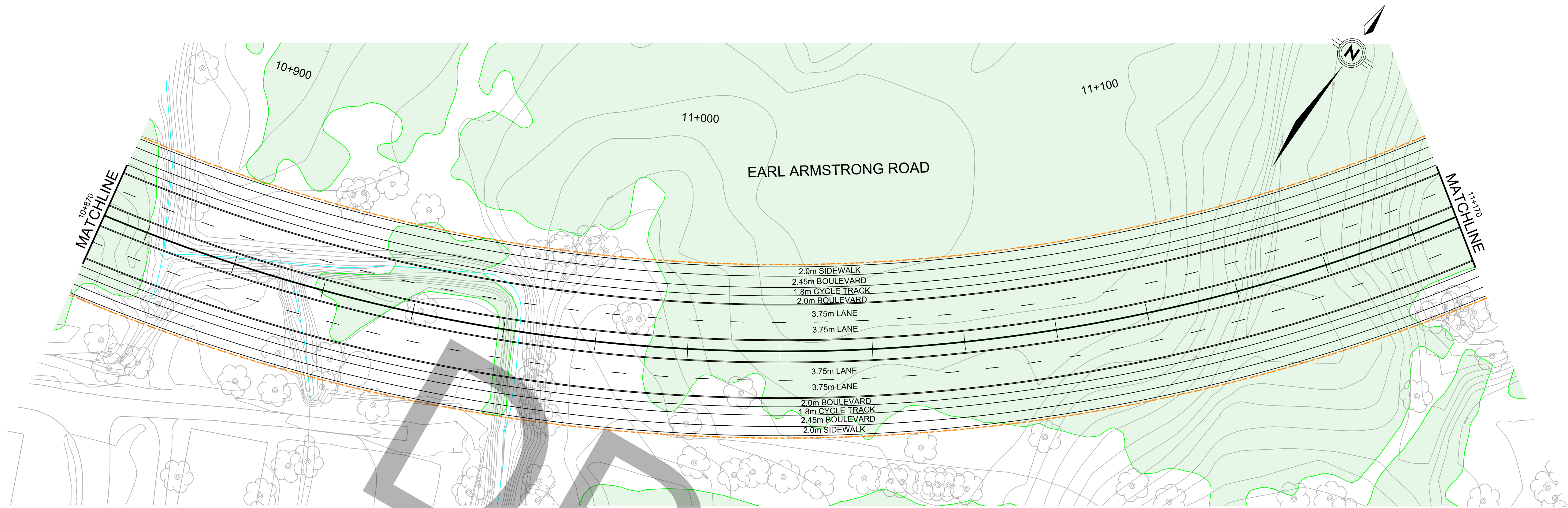
- EXISTING PROPERTY LINE
- EXISTING LIGHT STANDARD
- EXISTING WATERCOURSE
- WOODED AREA
- PROPOSED ROAD
- PROPOSED NEW PROPERTY LINE



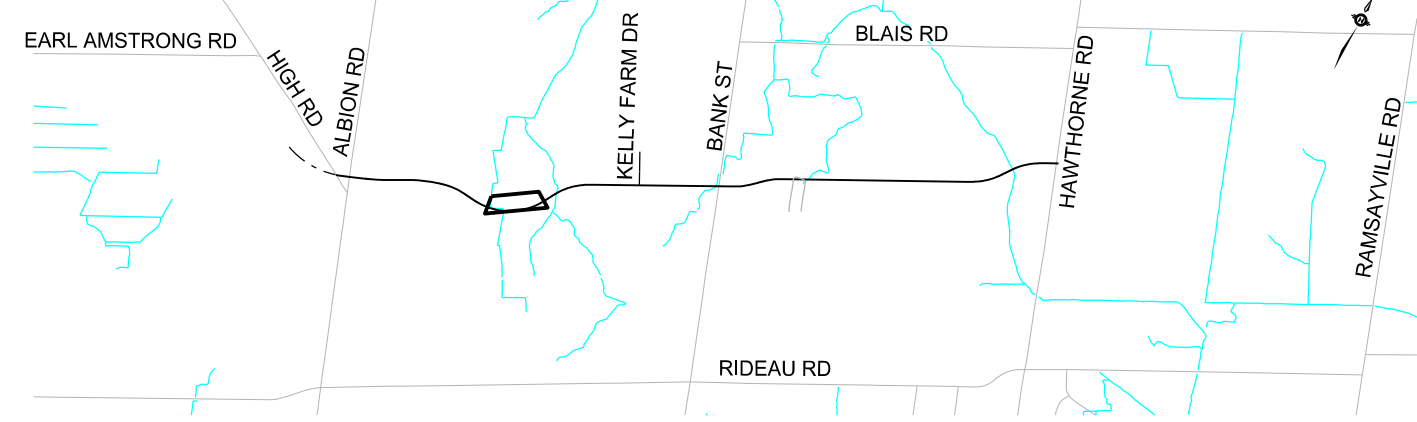
Date: MAY 2019	Designed By:	Drawn By:
Project Manager:	Discipline Engineer:	Checked By:
Scale:		
CAD File Name: 476656-01-EA-04.DGN	Plot Date: XX/XX/XXXX	Drawings No.:



EARL ARMSTRONG ROAD EA STUDY
STA. 10+570 to STA 10+870



KEY PLAN



LEGEND

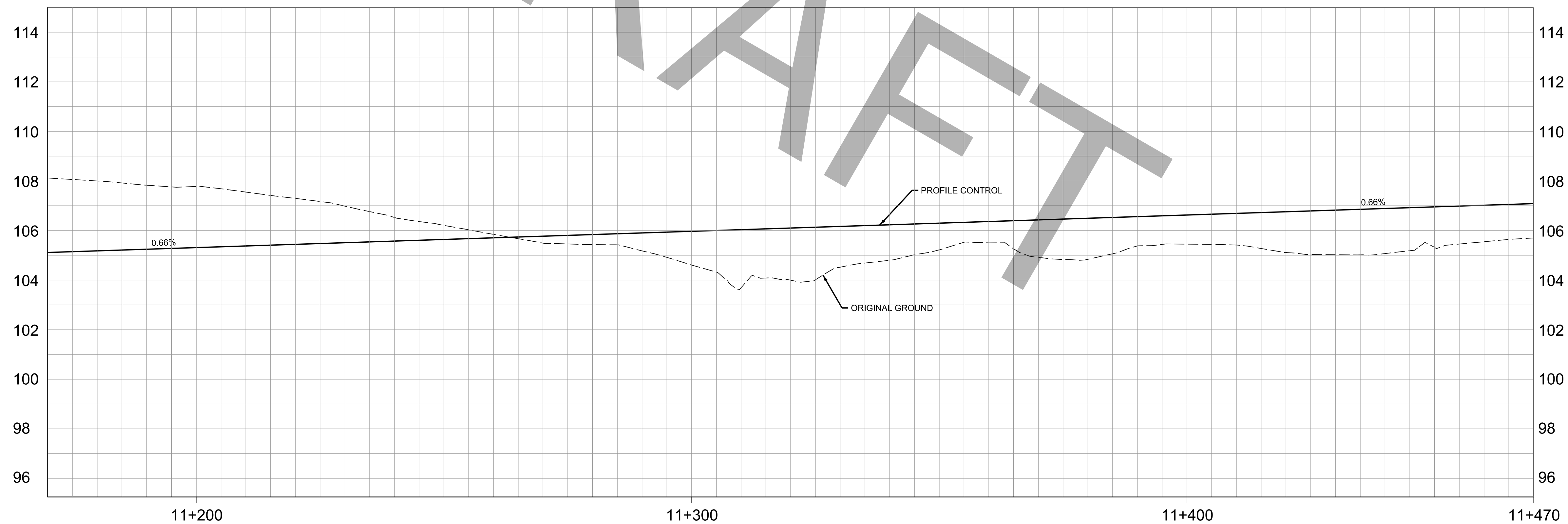
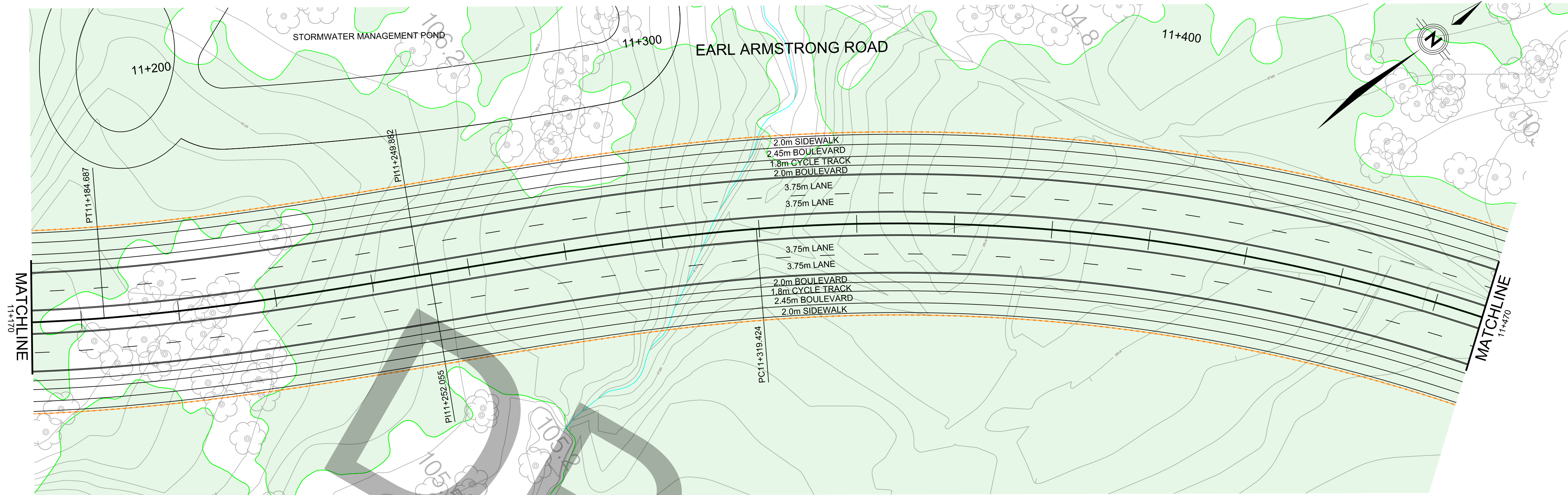
- EXISTING PROPERTY LINE
- EXISTING LIGHT STANDARD
- EXISTING WATERCOURSE
- WOODED AREA
- PROPOSED ROAD
- PROPOSED NEW PROPERTY LINE



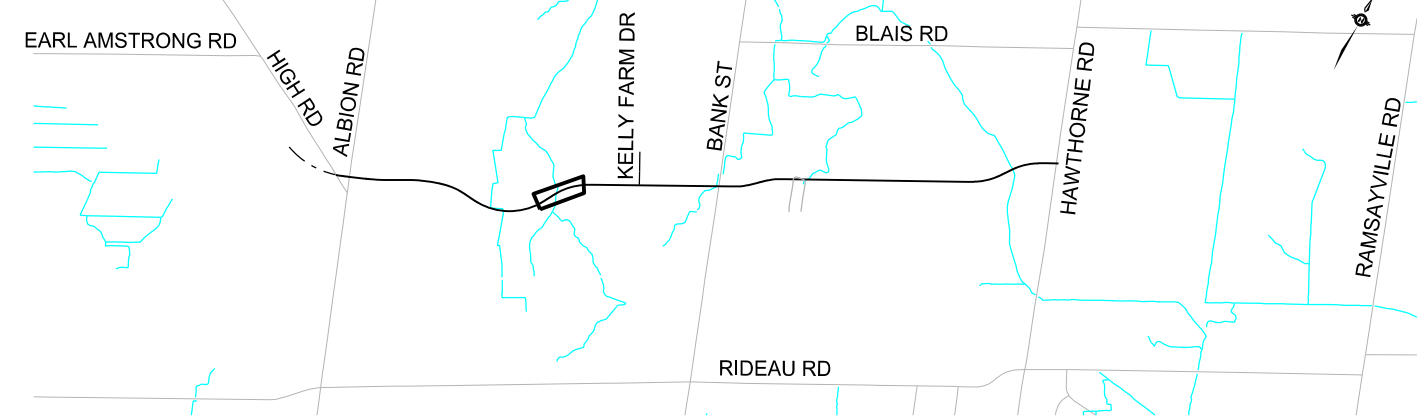
Date: MAY 2019	Designed By:	Drawn By:
Project Manager:	Discipline Engineer:	Checked By:
Scale:		
CAD File Name: 476656-01-EA-05.DGN	Plot Date: XX/XX/XXXX	Drawings No.:



EARL ARMSTRONG ROAD EA STUDY
STA. 10+870 to STA 11+170



KEY PLAN



LEGEND

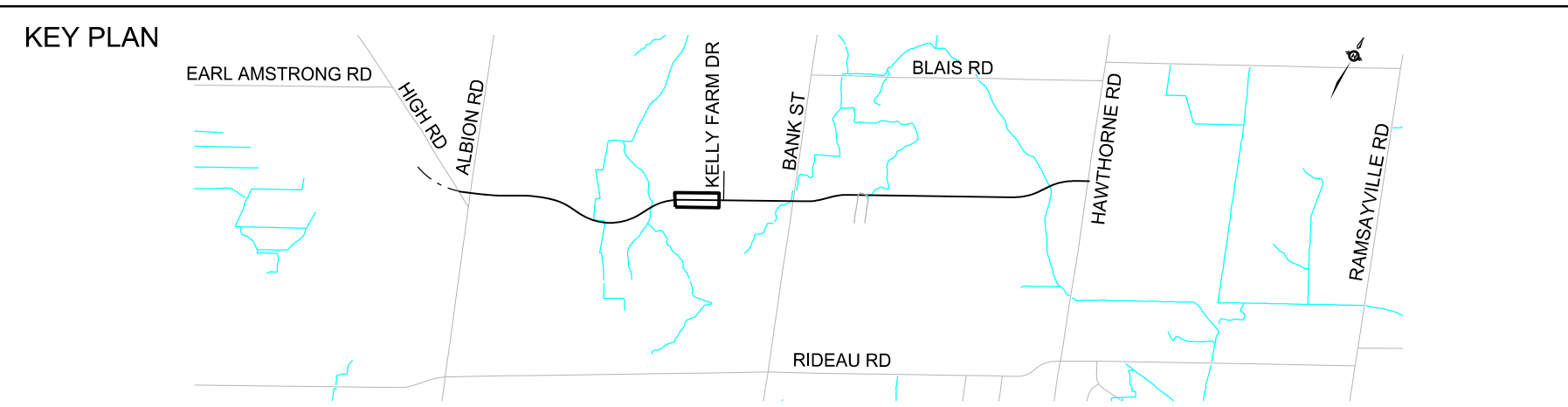
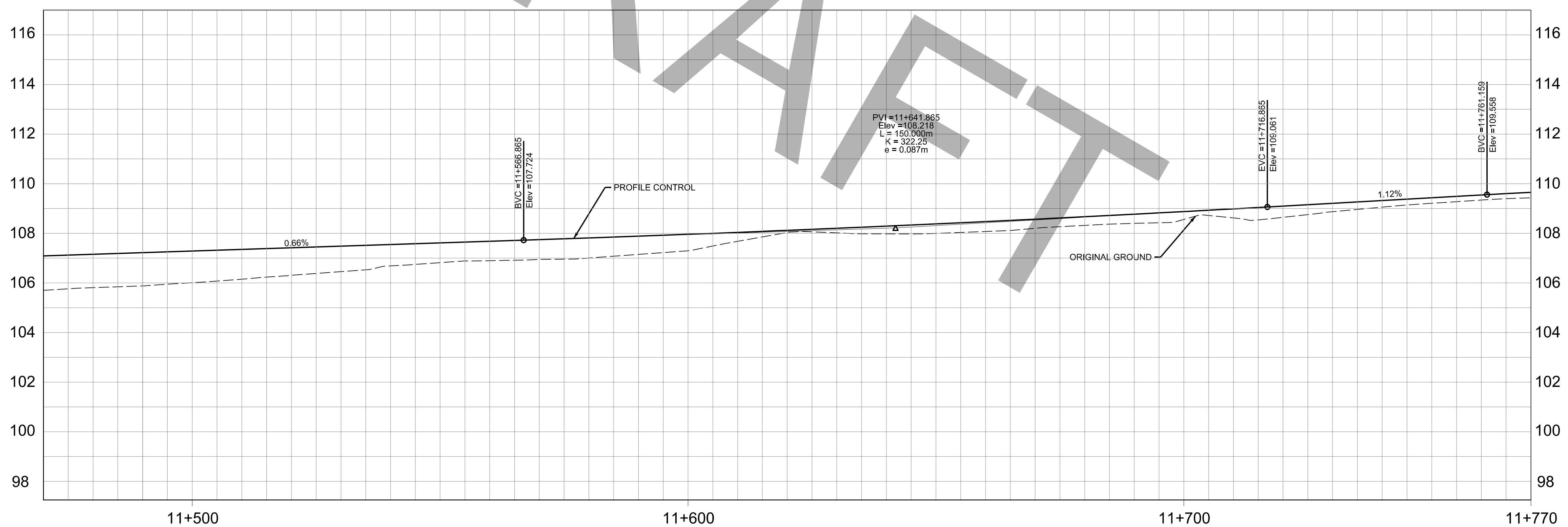
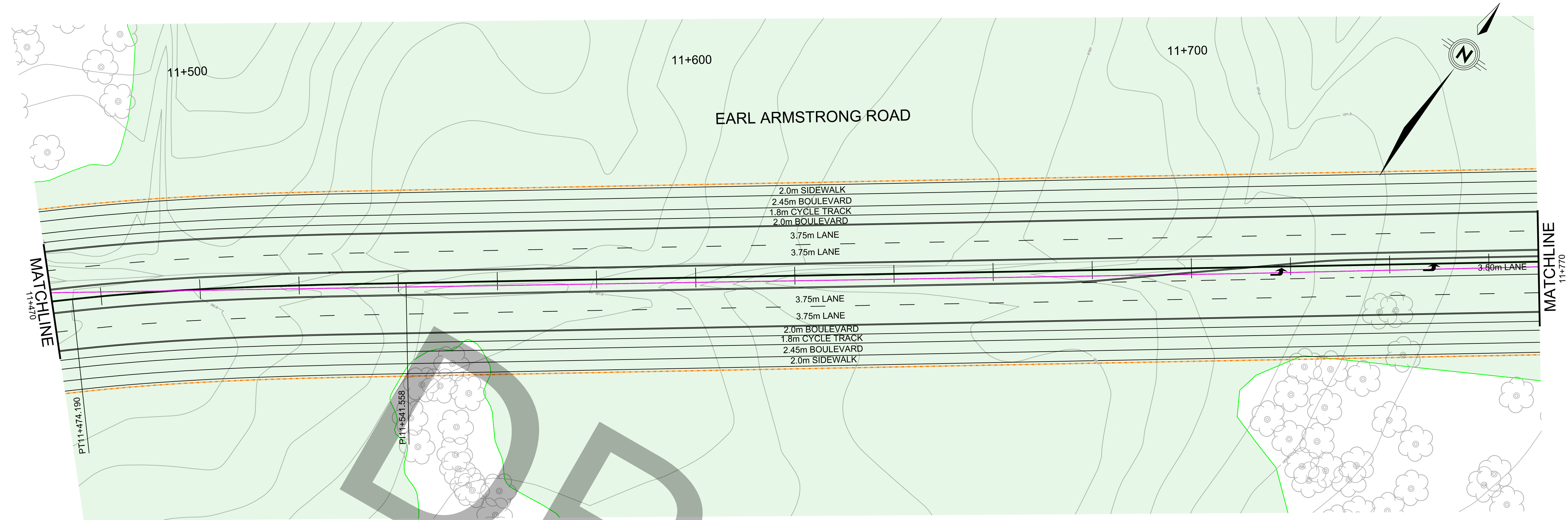
- EXISTING PROPERTY LINE
- EXISTING LIGHT STANDARD
- EXISTING WATERCOURSE
- WOODED AREA
- PROPOSED ROAD
- PROPOSED NEW PROPERTY LINE



Date: MAY 2019	Designed By:	Drawn By:
Project Manager:	Discipline Engineer:	Checked By:
Scale:		
CAD File Name: 476656-01-EA-06.DGN	Plot Date: XX/XX/XXXX	Drawings No.:



EARL ARMSTRONG ROAD EA STUDY
STA. 11+170 to STA 11+470



LEGEND	
	EXISTING PROPERTY LINE
	EXISTING LIGHT STANDARD
	EXISTING WATERCOURSE
	WOODED AREA
	PROPOSED ROAD
	PROPOSED NEW PROPERTY LINE

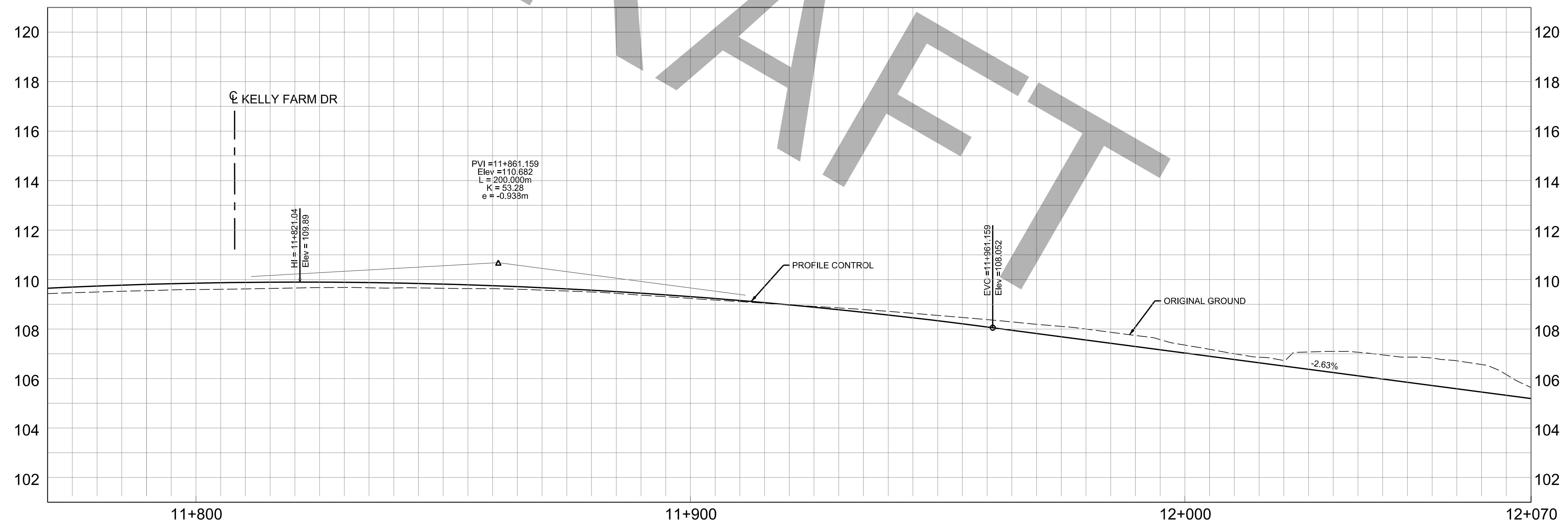
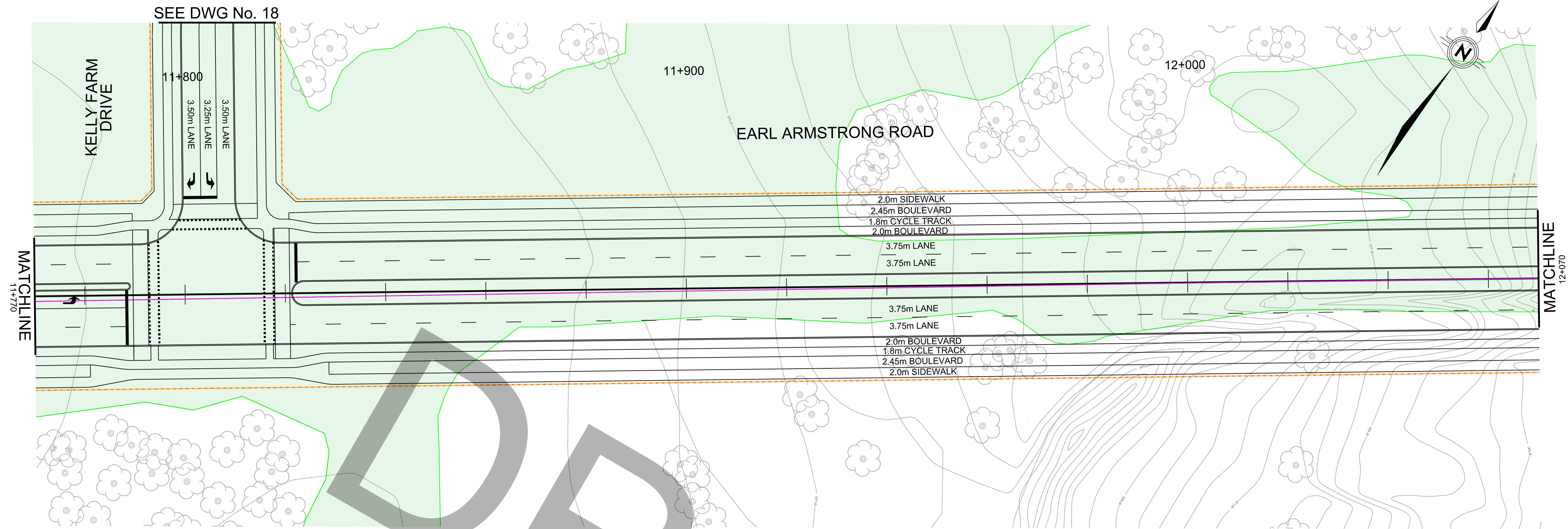
PARSONS

Date: MAY 2019
 Project Manager: [Blank]
 Scale: 1:1000
 CAD File Name: 476656-01-EA-07.DGN

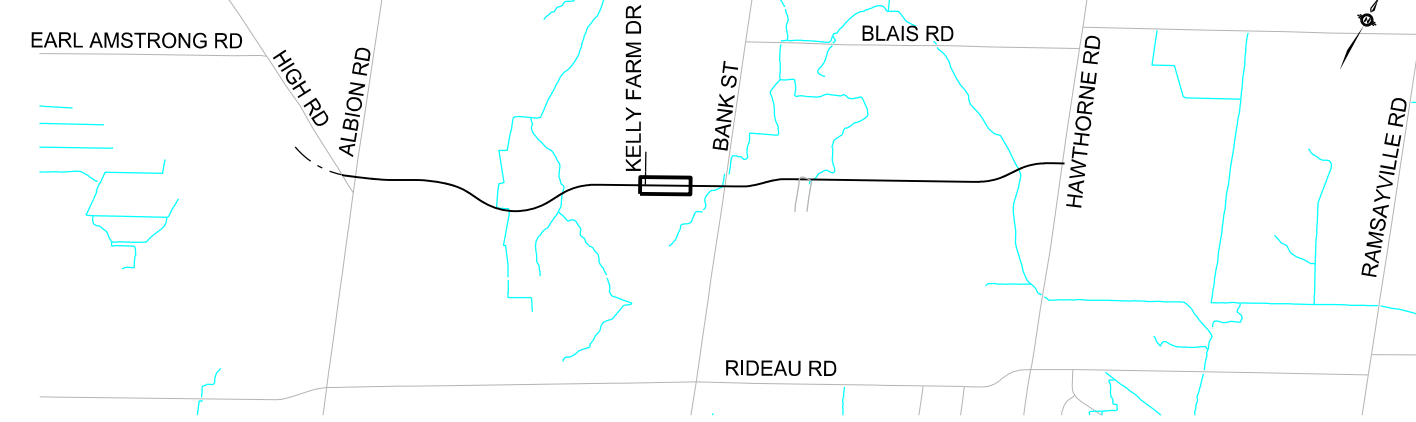
Ottawa

EARL ARMSTRONG ROAD EA STUDY
 STA. 11+470 to STA 11+770

Revision: 00 | Sheet No.: 07



KEY PLAN



LEGEND

- EXISTING PROPERTY LINE
- EXISTING LIGHT STANDARD
- EXISTING WATERCOURSE
- WOODED AREA
- PROPOSED ROAD
- PROPOSED NEW PROPERTY LINE

PARSONS

Date: MAY 2019
 Project Manager: _____
 Scale: _____
 CAD File Name: 476656-01-EA-08.DGN

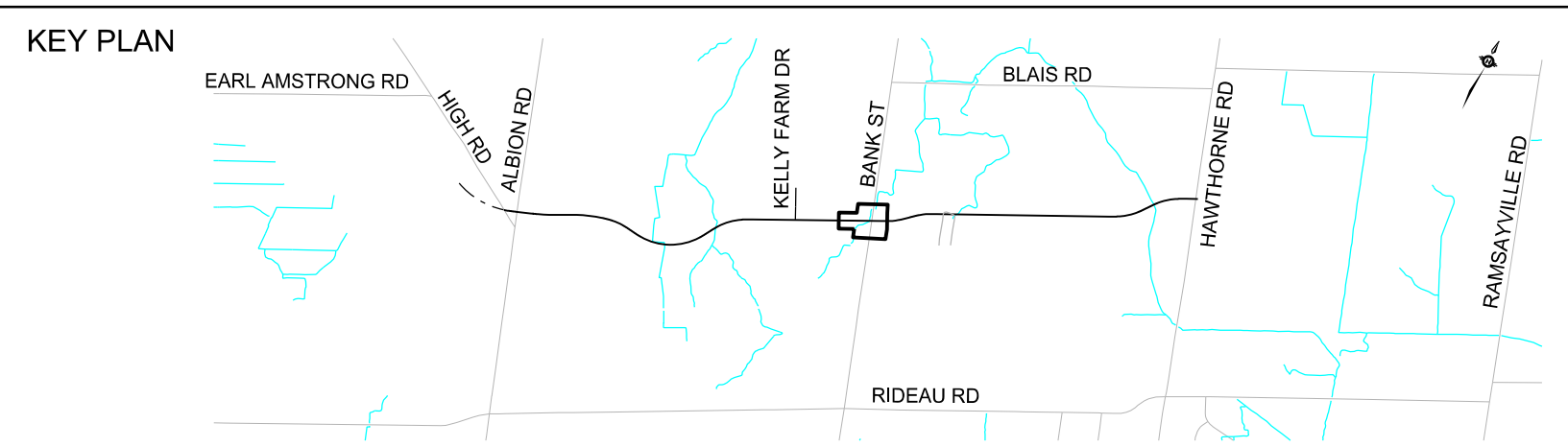
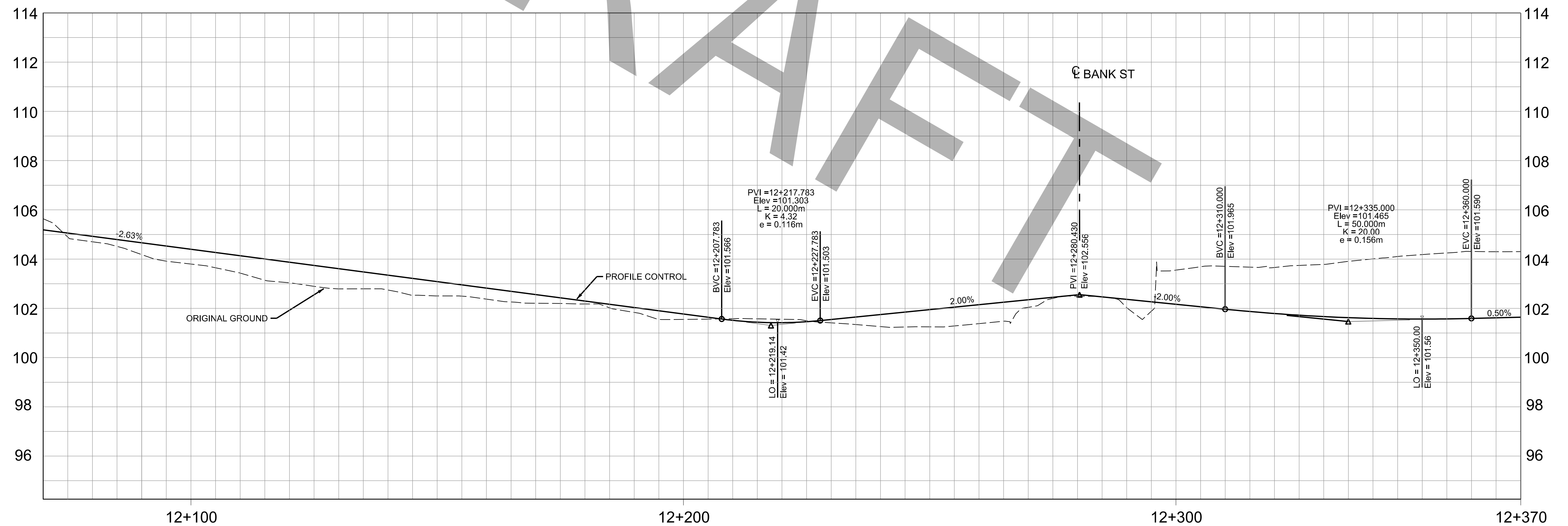
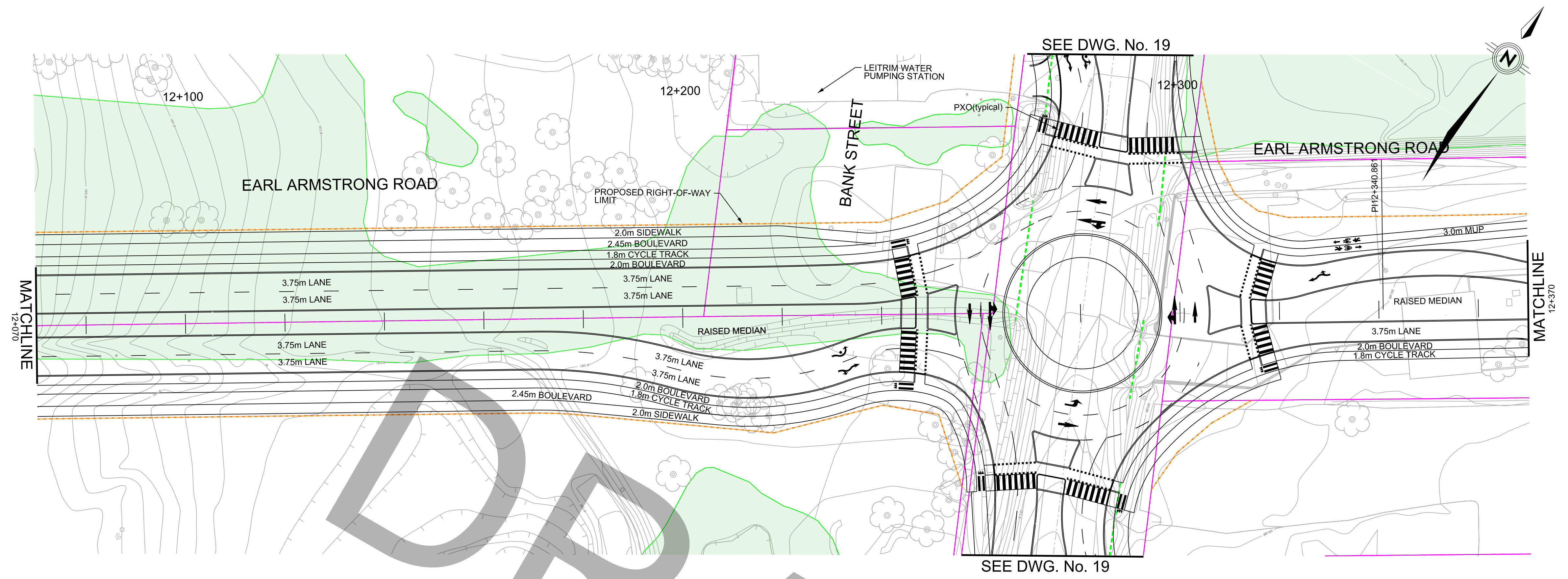
Designed By: _____
 Discipline Engineer: _____
 Drawn By: _____
 Checked By: _____

Plot Date: XX/XX/XXXX



EARL ARMSTRONG ROAD EA STUDY
STA. 11+770 to STA 12+070

Drawings No.: _____ Revision 00 Sheet No. 08



LEGEND

	EXISTING PROPERTY LINE		EXISTING CONCRETE CULVERT
	EXISTING LIGHT STANDARD		PROPOSED ROAD
	EXISTING WATERCOURSE		PROPOSED PROPERTY LINE
	WOODED AREA		

PARSONS

Date: MAY 2019
Project Manager:
Scale:
CAD File Name: 476656-01-EA-09.DGN

Designed By:
Discipline Engineer:
Checked By:

Drawn By:
Checked By:

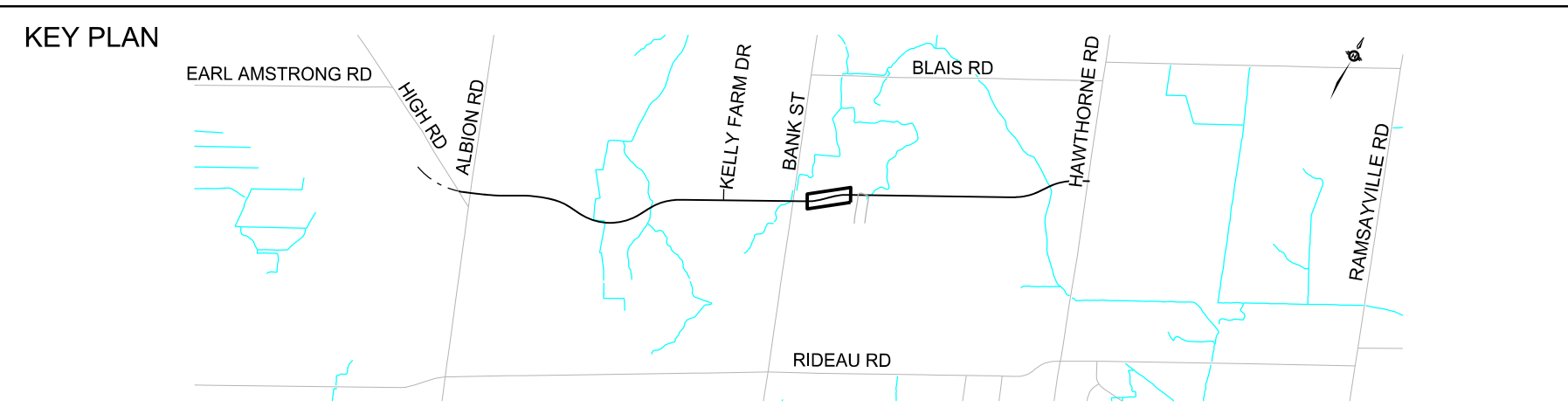

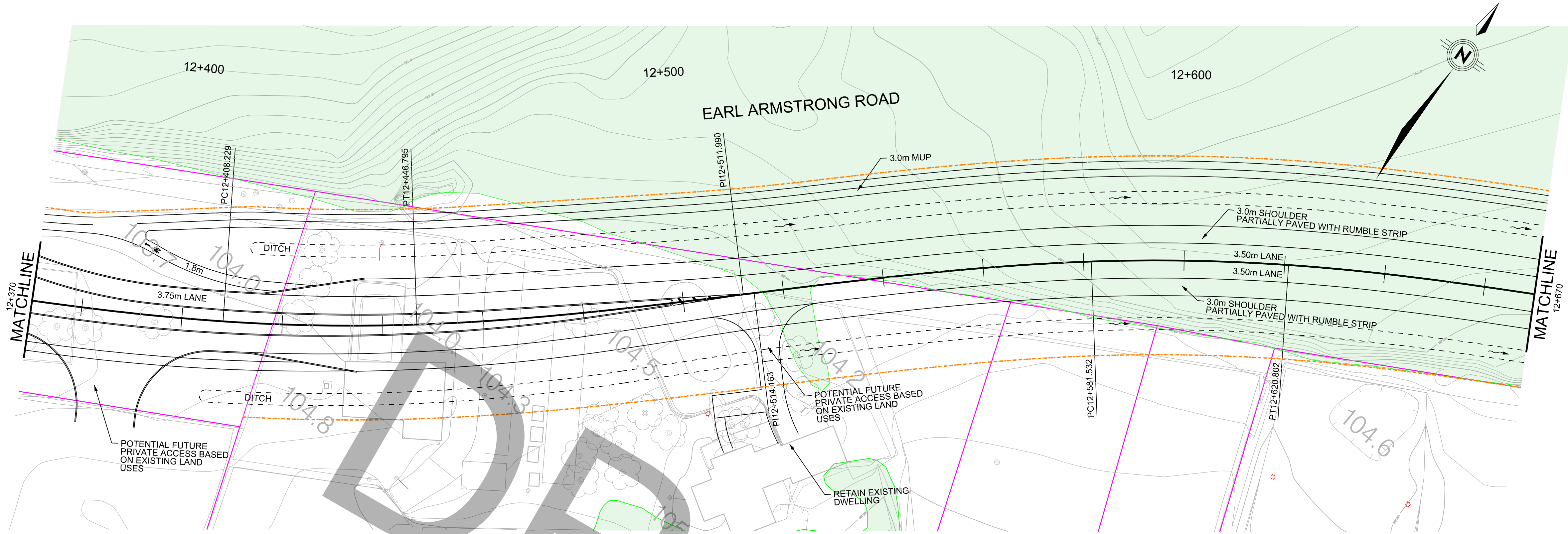
Plot Date: XX/XX/XXXX

HORIZONTAL: 0m 5 10 20 40
VERTICAL: 0m 1 2 4 8

Ottawa

EARL ARMSTRONG ROAD EA STUDY
STA. 12+070 to STA 12+370

Drawings No.:
Revision: 00
Sheet No.: 09



LEGEND

	EXISTING PROPERTY LINE		PROPOSED ROAD
	EXISTING LIGHT STANDARD		PROPOSED NEW PROPERTY LINE
	EXISTING WATERCOURSE		PROPOSED 2.4m FLAT BOTTOM DITCH
	WOODED AREA		

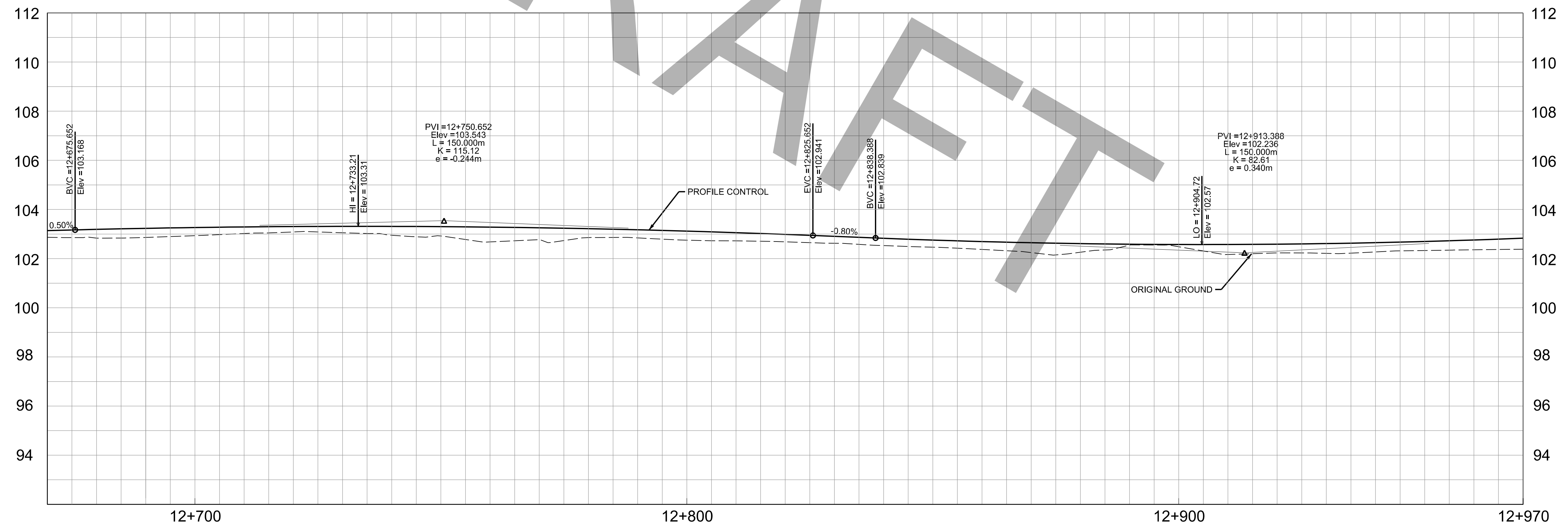
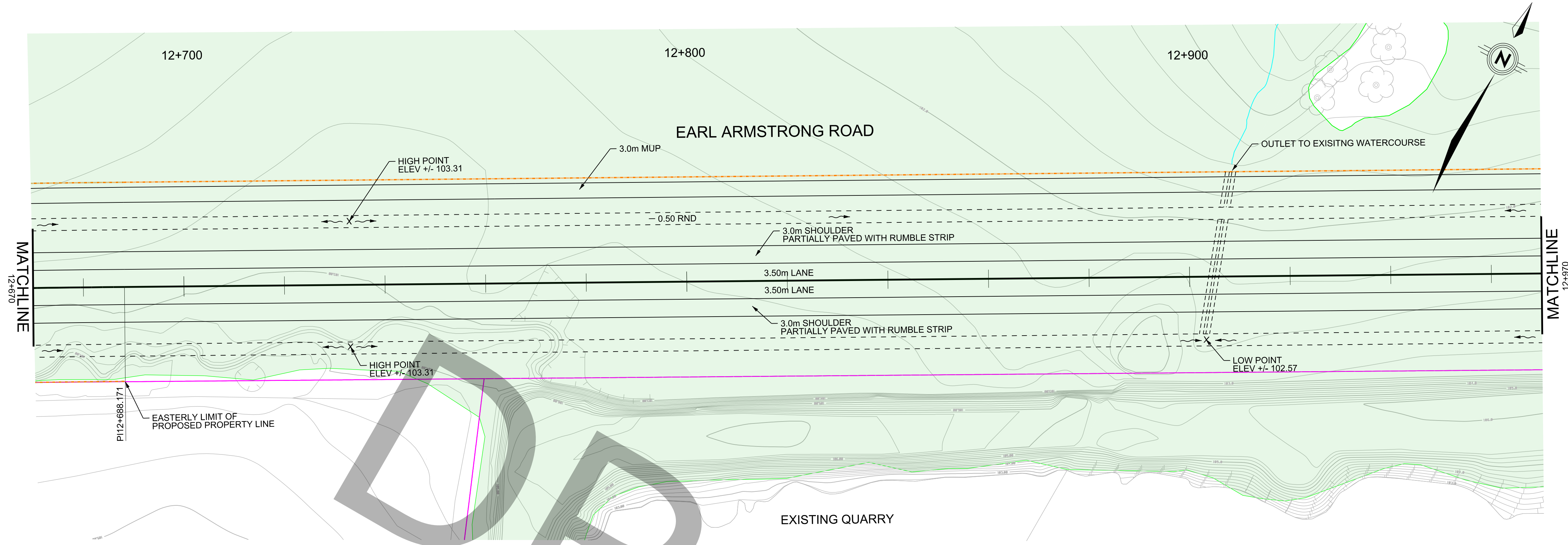
PARSONS

Date: MAY 2019
 Project Manager: []
 Scale: 1:20 (Horizontal), 1:8 (Vertical)
 CAD File Name: 476656-01-EA-10.DGN
 Plot Date: XX/XX/XXXX

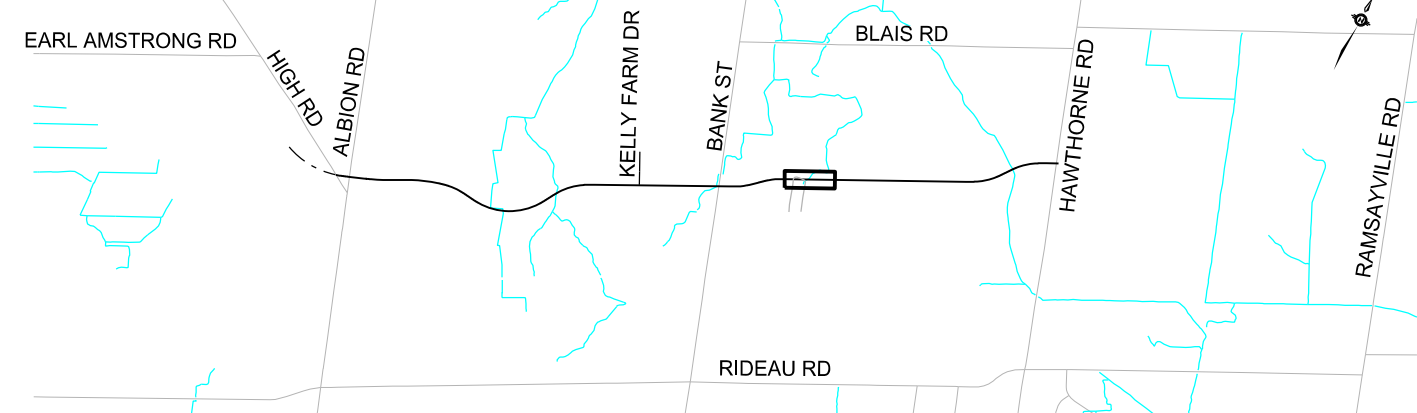
Ottawa

**EARL ARMSTRONG ROAD EA STUDY
 STA. 12+370 to STA 12+670**

Drawings No.: []
 Revision: 00
 Sheet No.: 010



KEY PLAN



LEGEND

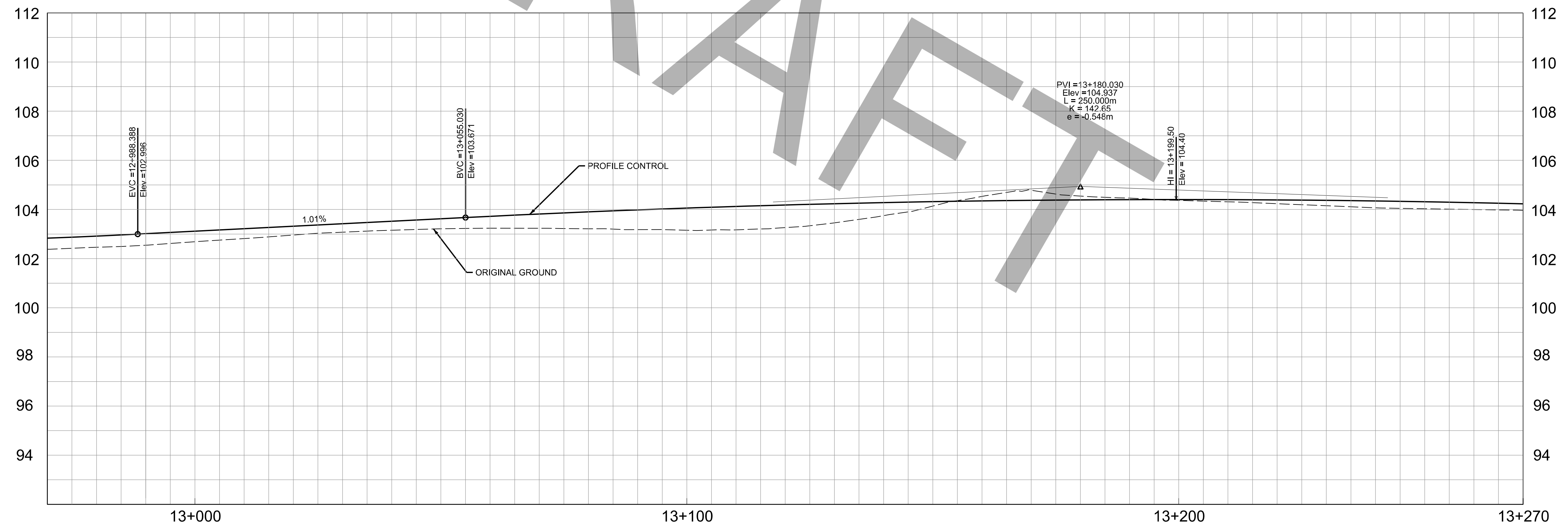
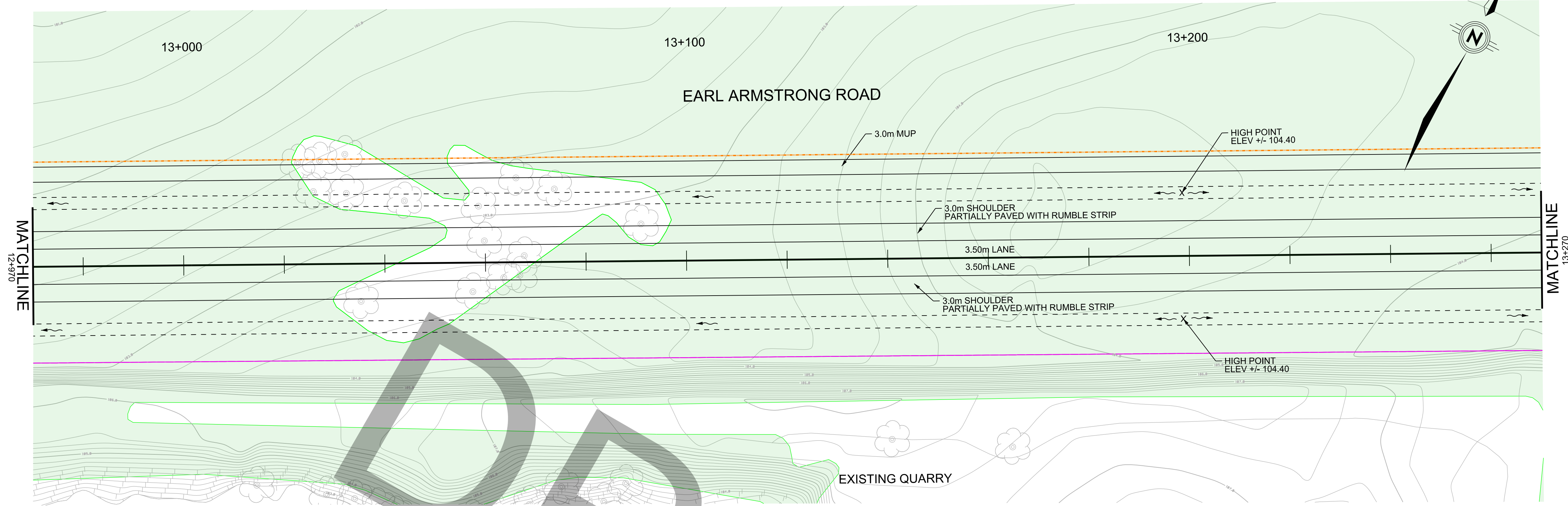
- EXISTING PROPERTY LINE
- EXISTING LIGHT STANDARD
- EXISTING WATERCOURSE
- WOODED AREA
- PROPOSED ROAD
- PROPOSED NEW PROPERTY LINE
- PROPOSED 2.4m FLAT BOTTOM DITCH



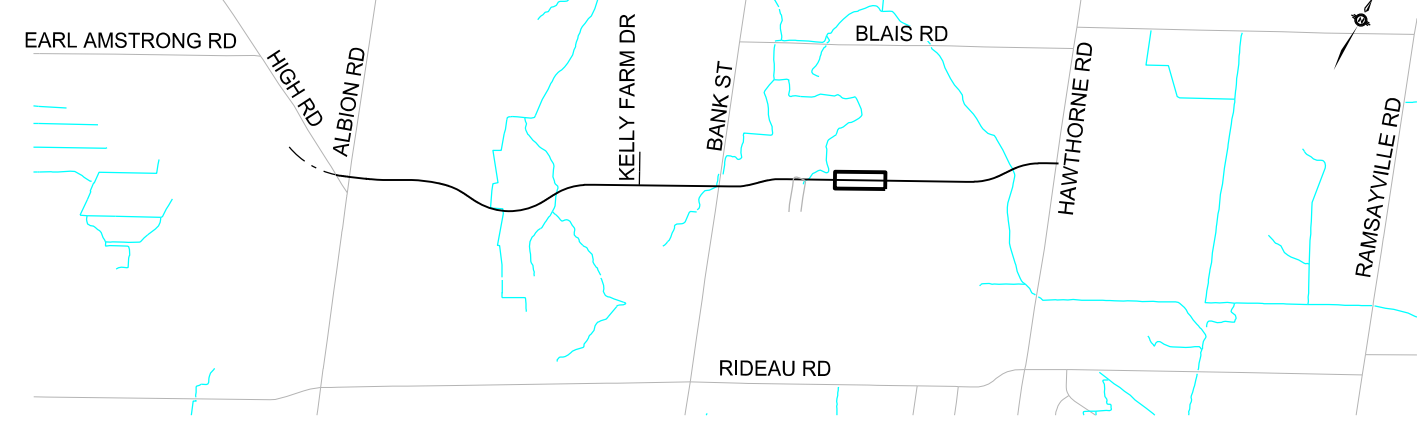
Date: MAY 2019	Designed By:	Drawn By:
Project Manager:	Discipline Engineer:	Checked By:
Scale:		
CAD File Name: 476656-01-EA-11.DGN	Plot Date: XX/XX/XXXX	Drawings No.:










EARL ARMSTRONG ROAD EA STUDY
STA. 12+670 to STA 12+970



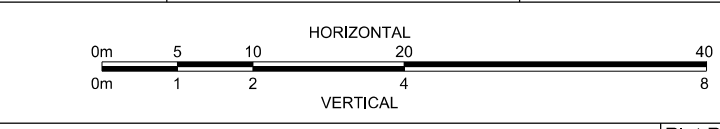
KEY PLAN



LEGEND

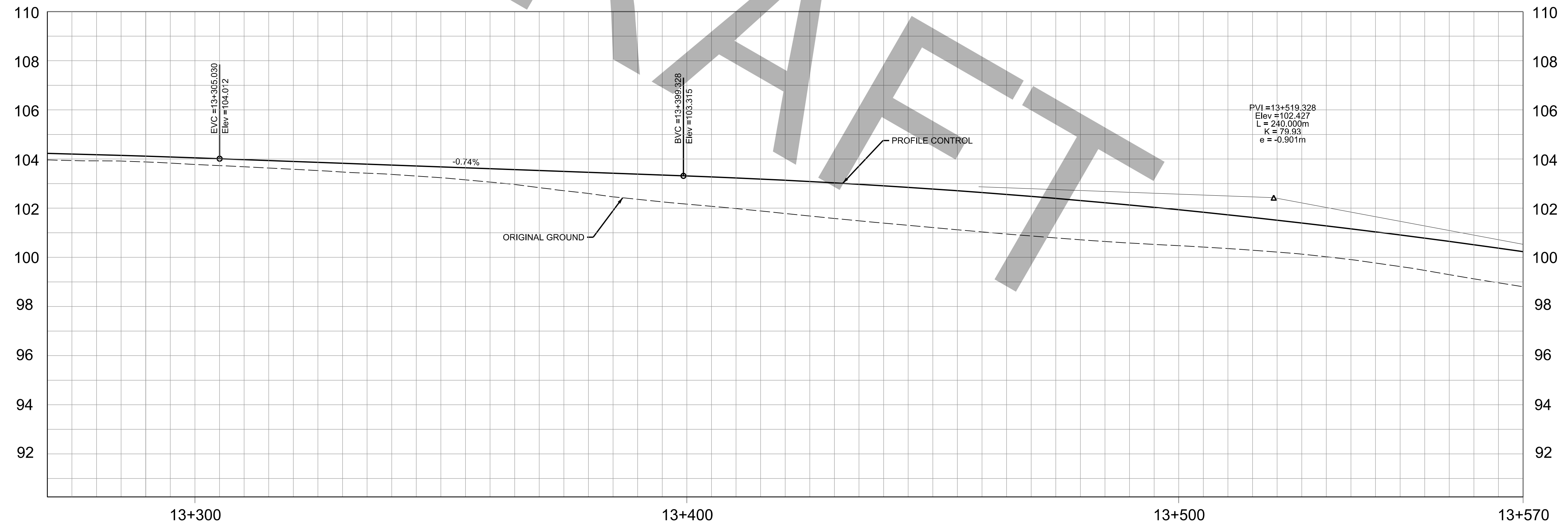
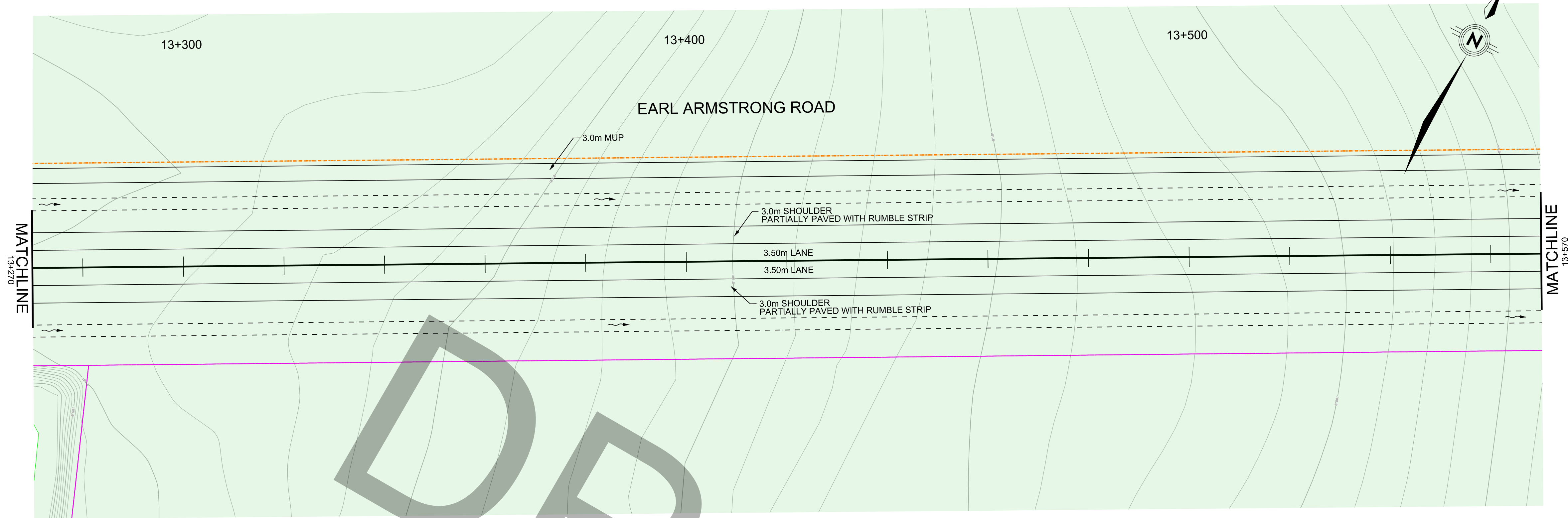
-  EXISTING PROPERTY LINE
-  EXISTING LIGHT STANDARD
-  EXISTING WATERCOURSE
-  WOODED AREA
-  PROPOSED ROAD
-  PROPOSED NEW PROPERTY LINE
-  PROPOSED 2.4m FLAT BOTTOM DITCH



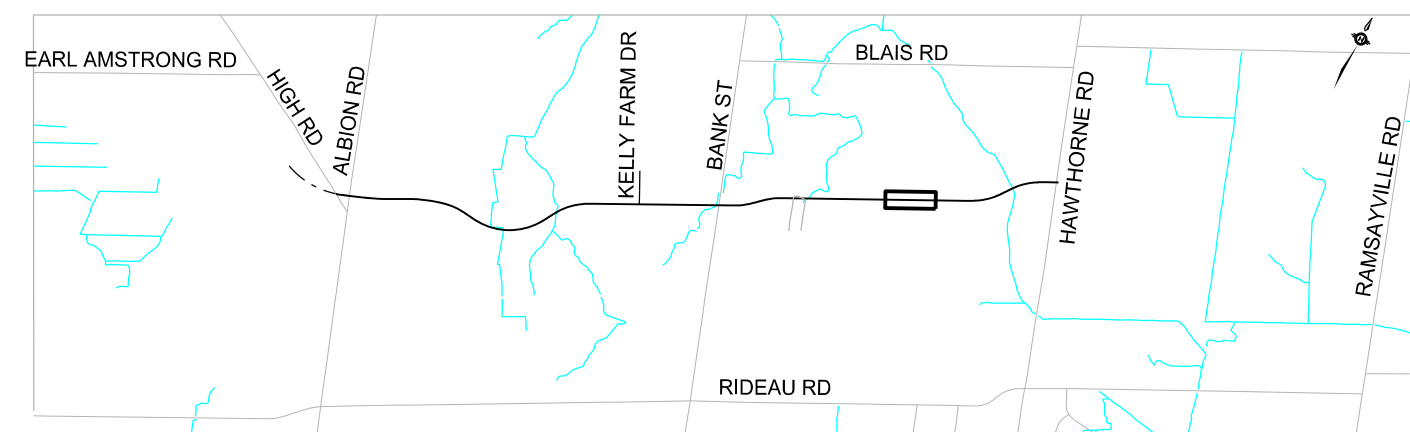
Date: MAY 2019	Designed By:	Drawn By:
Project Manager:	Discipline Engineer:	Checked By:
Scale:		
CAD File Name: 476656-01-EA-12.DGN	Plot Date: XX/XX/XXXX	Drawings No.:



EARL ARMSTRONG ROAD EA STUDY
STA. 12+970 to STA 13+270



KEY PLAN



LEGEND

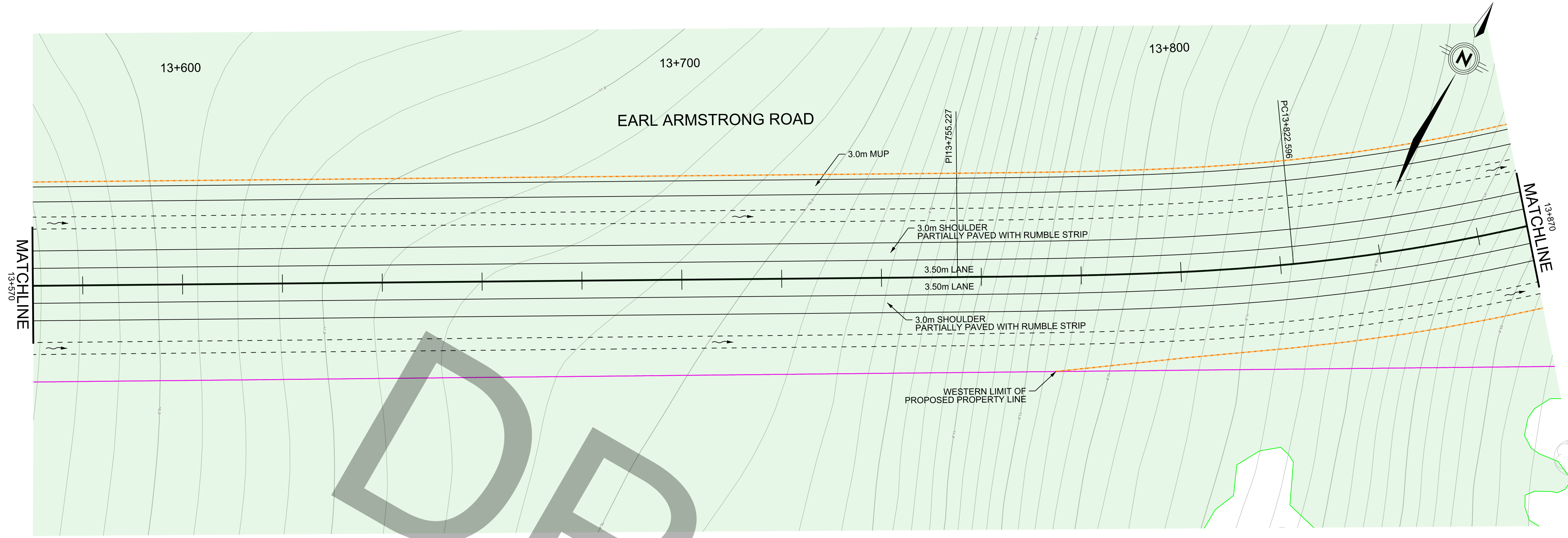
- EXISTING PROPERTY LINE (solid purple line)
- EXISTING LIGHT STANDARD (red sun symbol)
- EXISTING WATERCOURSE (blue line)
- WOODED AREA (green shaded area)
- PROPOSED ROAD (solid black line)
- PROPOSED NEW PROPERTY LINE (dashed orange line)
- PROPOSED 2.4m FLAT BOTTOM DITCH (dashed black line)



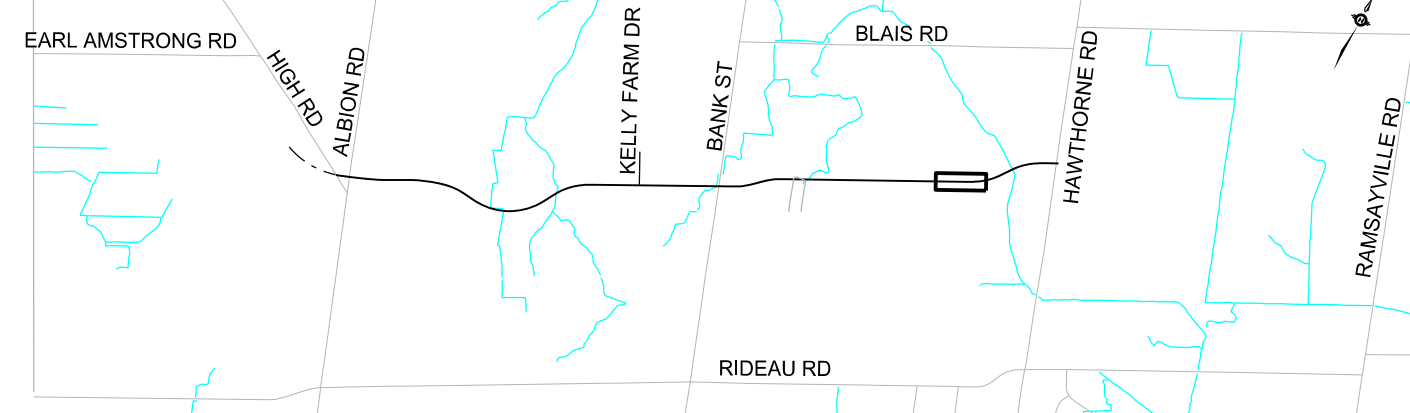
Date: MAY 2019
 Project Manager: [blank]
 Scale: 1:1000
 CAD File Name: 476656-01-EA-13.DGN
 Plot Date: XX/XX/XXXX



EARL ARMSTRONG ROAD EA STUDY
 STA. 13+270 to STA 13+570



KEY PLAN



LEGEND

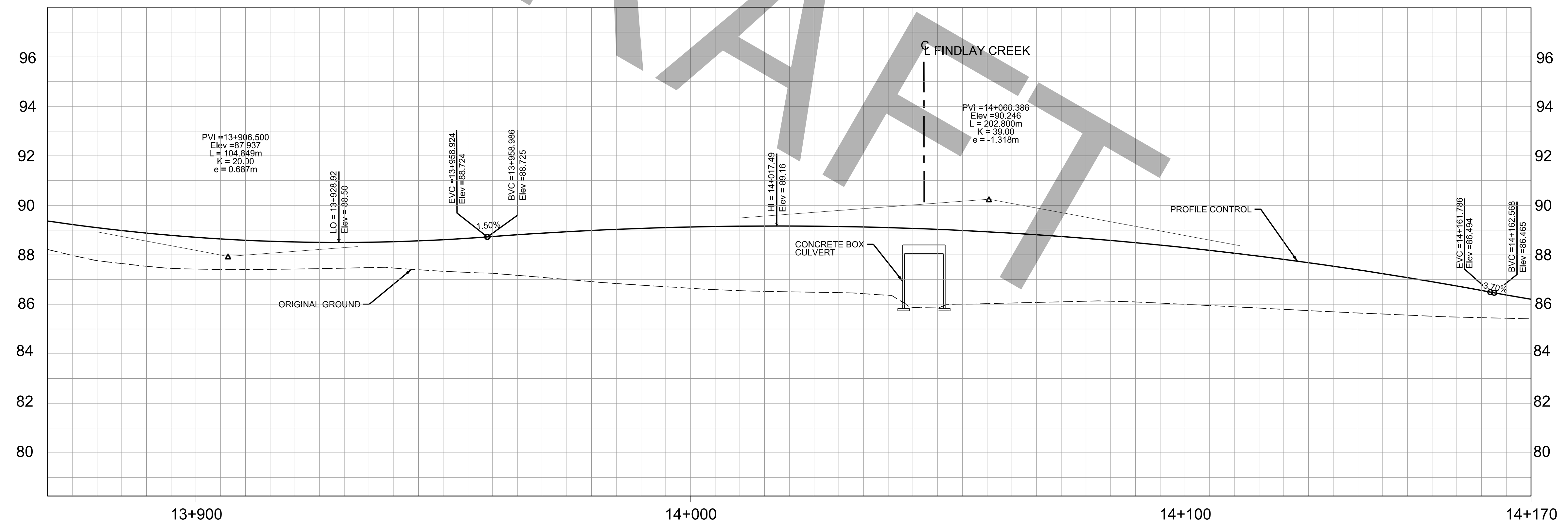
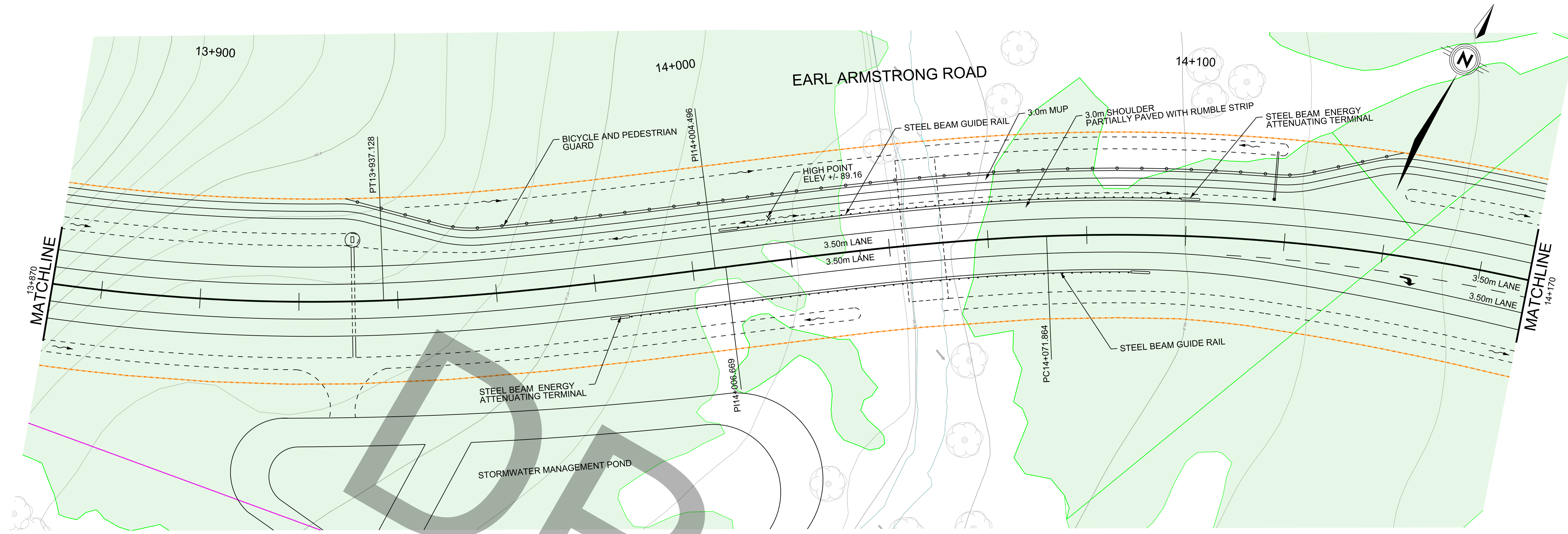
- EXISTING PROPERTY LINE
- EXISTING LIGHT STANDARD
- EXISTING WATERCOURSE
- WOODED AREA
- PROPOSED ROAD
- PROPOSED NEW PROPERTY LINE
- PROPOSED 2.4m FLAT BOTTOM DITCH



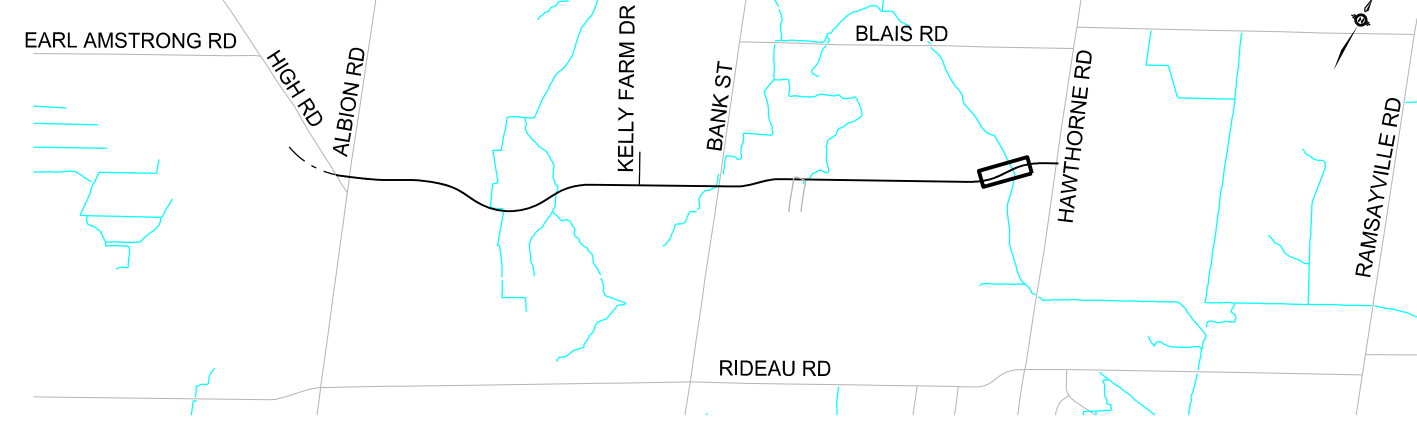
Date: MAY 2019
 Project Manager: [Blank]
 Scale: 1" = 40'
 CAD File Name: 476656-01-EA-14.DGN
 Plot Date: XX/XX/XXXX



EARL ARMSTRONG ROAD EA STUDY
 STA. 13+570 to STA 13+870



KEY PLAN



LEGEND


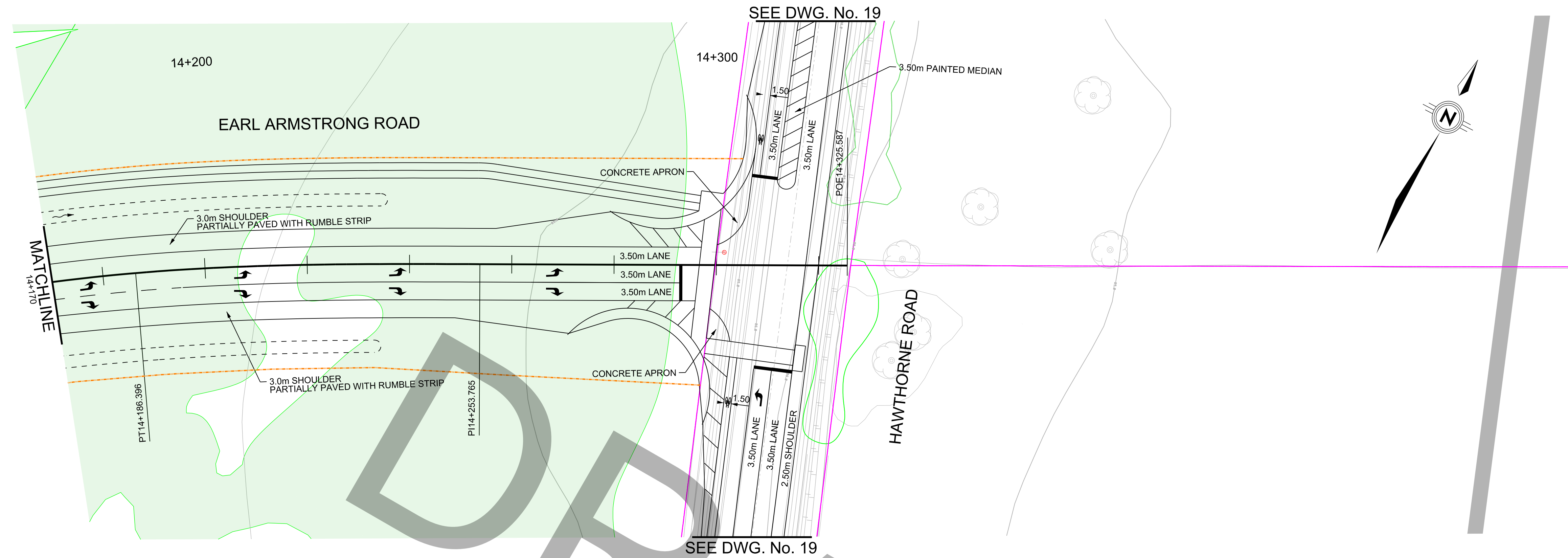
- EXISTING PROPERTY LINE
- EXISTING LIGHT STANDARD
- EXISTING WATERCOURSE
- WOODED AREA
- PROPOSED ROAD
- PROPOSED NEW PROPERTY LINE
- PROPOSED 2.4m FLAT BOTTOM DITCH



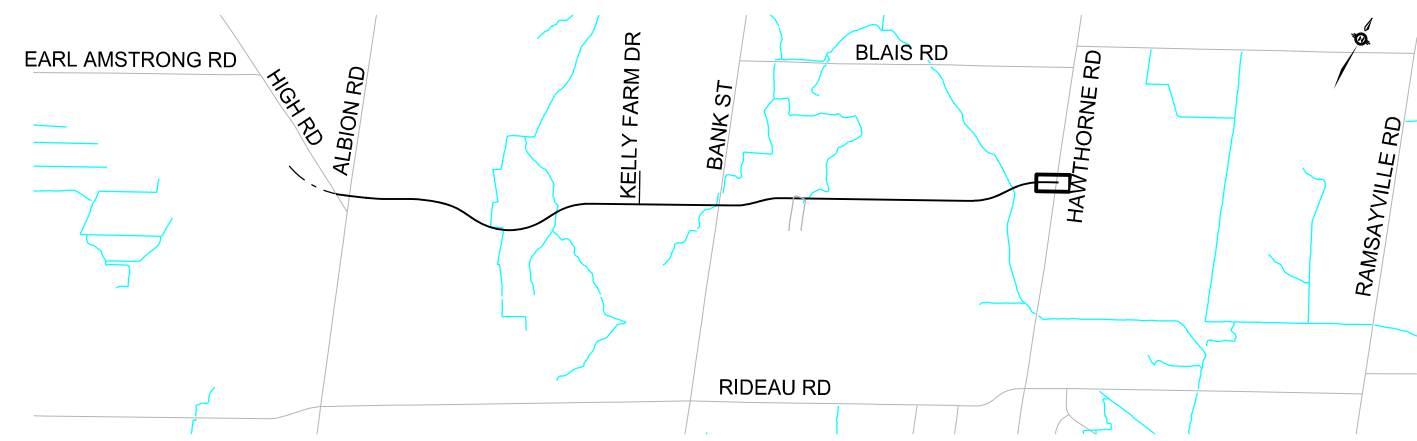
Date: MAY 2019	Designed By:	Drawn By:
Project Manager:	Discipline Engineer:	Checked By:
Scale:		
CAD File Name: 476656-01-EA-15.DGN	Plot Date: XX/XX/XXXX	Drawings No.:



EARL ARMSTRONG ROAD EA STUDY
STA. 13+870 to STA 14+170



KEY PLAN



LEGEND


- EXISTING PROPERTY LINE
- EXISTING LIGHT STANDARD
- EXISTING WATERCOURSE
- WOODED AREA
- PROPOSED ROAD
- PROPOSED NEW PROPERTY LINE
- PROPOSED 2.4m FLAT BOTTOM DITCH



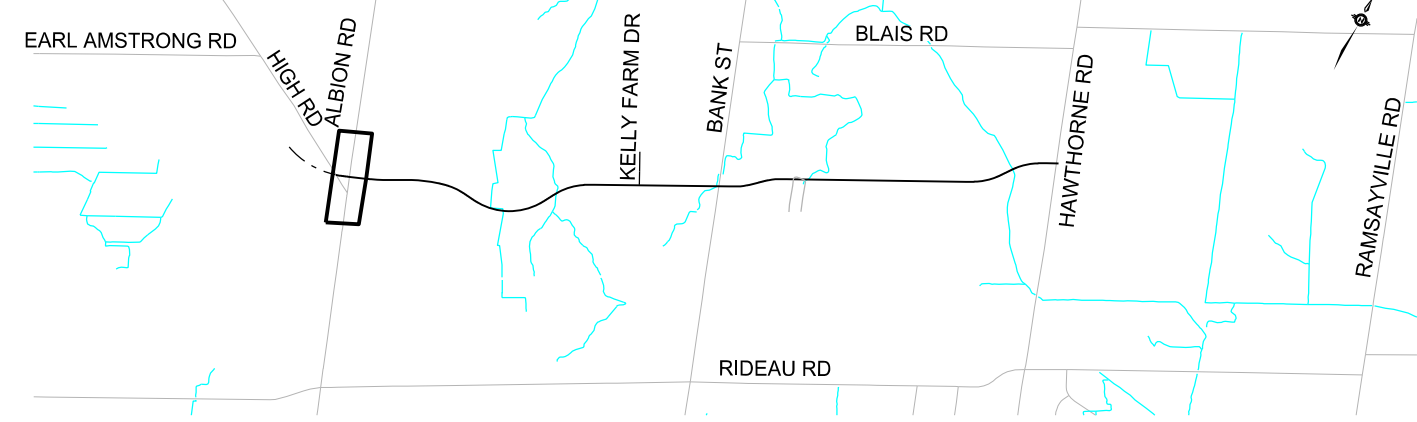
Date: MAY 2019	Designed By:	Drawn By:
Project Manager:	Discipline Engineer:	Checked By:
Scale:		
CAD File Name: 476656-01-EA-16.DGN	Plot Date: XX/XX/XXXX	Drawings No.:









EARL ARMSTRONG ROAD EA STUDY
STA. 14+170 to HAWTHORNE ROAD



KEY PLAN



LEGEND

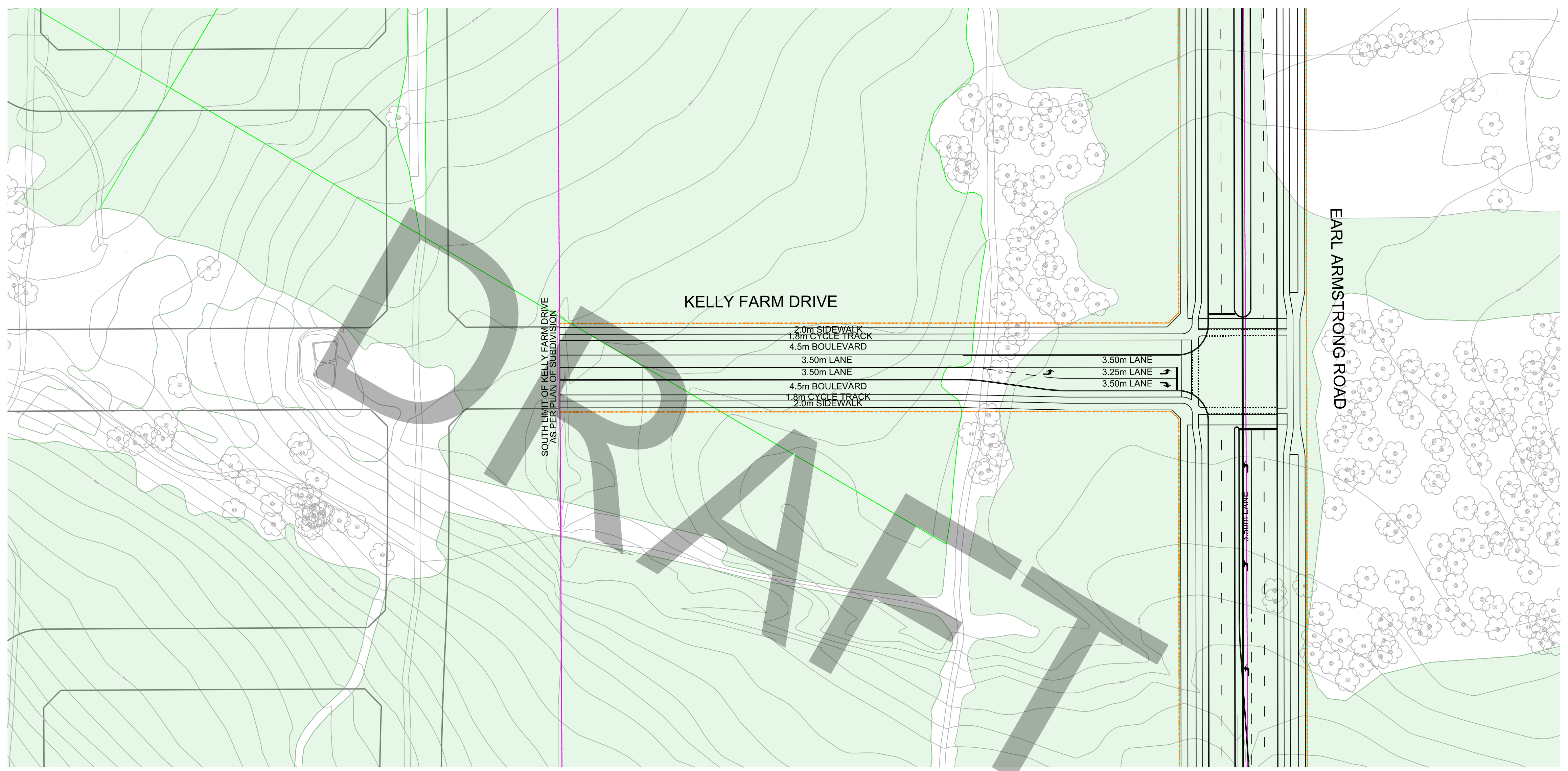
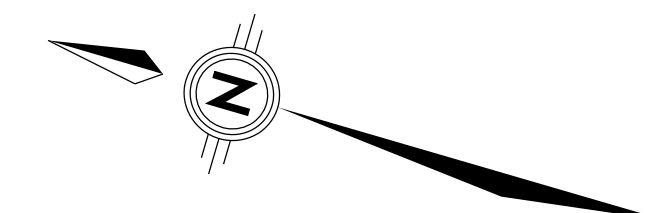
-  EXISTING PROPERTY LINE
-  EXISTING LIGHT STANDARD
-  EXISTING RIVER/ STREAM
-  WOODED AREA
-  PROPOSED ROAD
-  PROPERTY LINE PER 2003 ENVIRONMENTAL ASSESSMENT



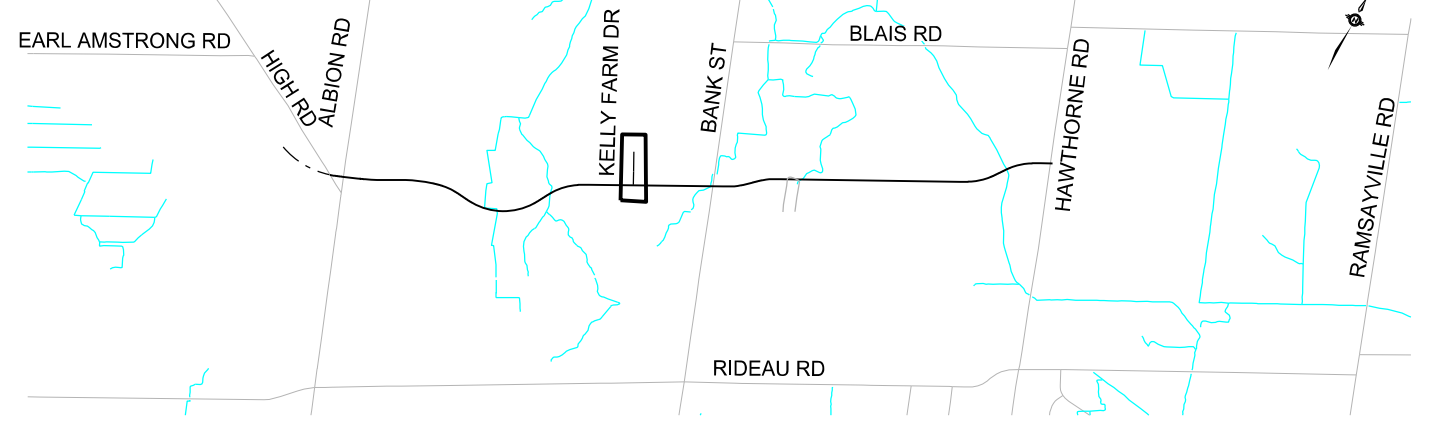
Date: MAY 2019	Designed By:	Drawn By:
Project Manager:	Discipline Engineer:	Checked By:
Scale: 0m 5 10 20 40 HORIZONTAL		
CAD File Name: 476656-01-EA-17.DGN	Plot Date: XX/XX/XXXX	Drawings No.:









EARL ARMSTRONG ROAD EA STUDY
ALBION ROAD



KEY PLAN



LEGEND

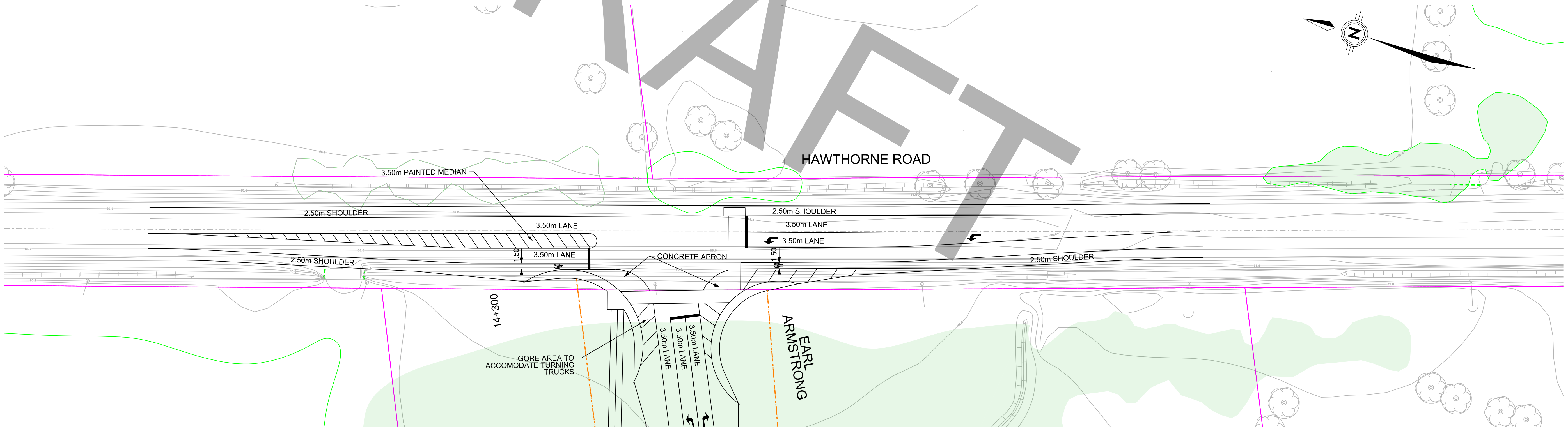
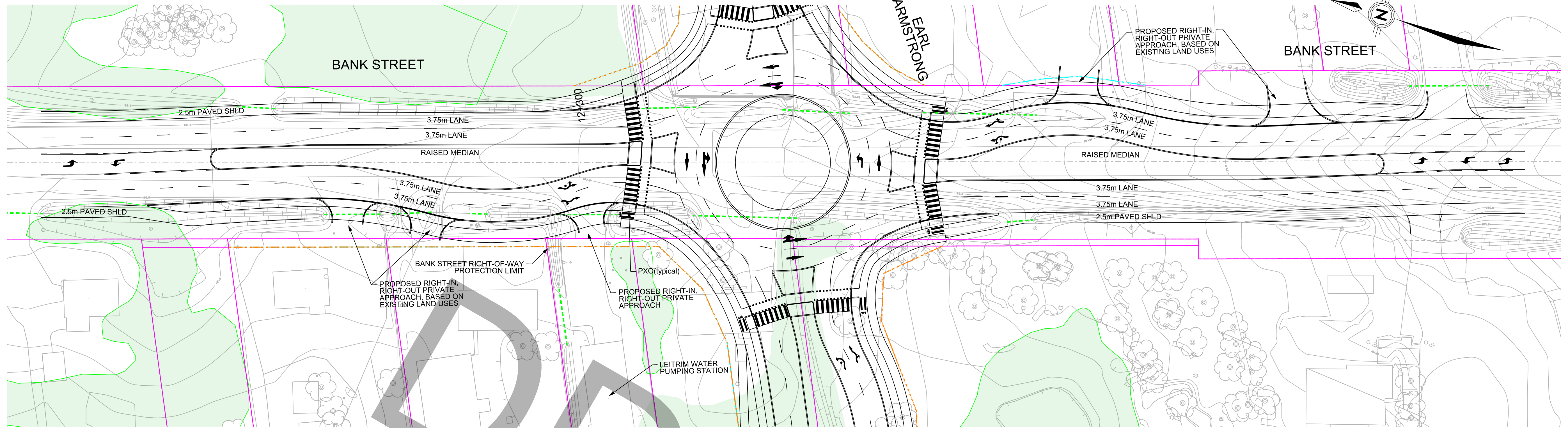
-  EXISTING PROPERTY LINE
-  EXISTING LIGHT STANDARD
-  EXISTING WATERCOURSE
-  WOODED AREA
-  PROPOSED ROAD
-  PROPOSED PROPERTY LINE



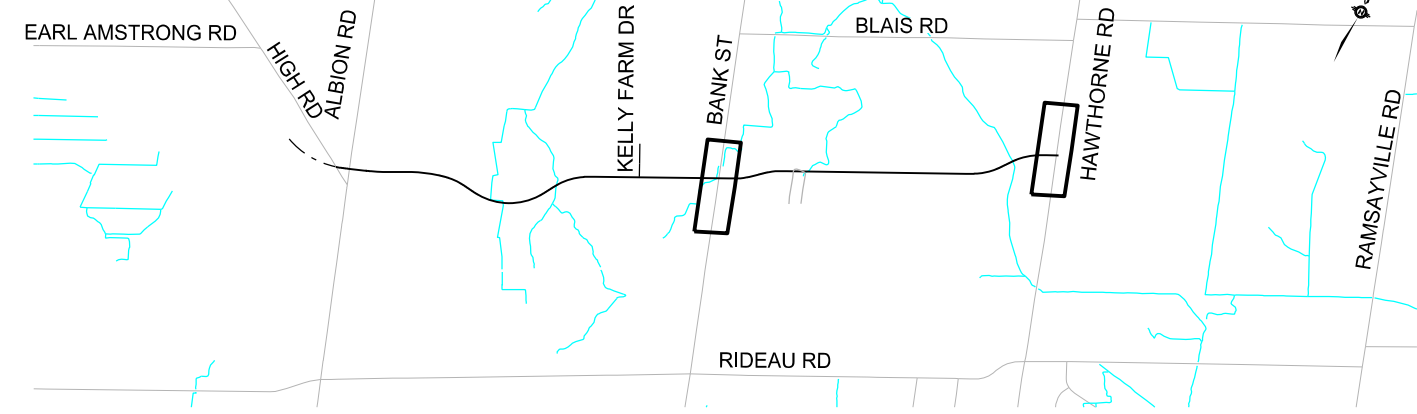
Date: MAY 2019	Designed By:	Drawn By:
Project Manager:	Discipline Engineer:	Checked By:
Scale: 0m 7.5 15 HORIZONTAL 30 60		
CAD File Name: 476656-01-EA-18.DGN	Plot Date: XX/XX/XXXX	Drawings No.:



EARL ARMSTRONG ROAD EA STUDY
KELLY FARM DRIVE



KEY PLAN



LEGEND

- EXISTING PROPERTY LINE
- EXISTING LIGHT STANDARD
- EXISTING RIVER/ STREAM
- WOODED AREA
- EXISTING CONCRETE CULVERT
- PROPOSED ROAD
- PROPOSED PROPERTY LINE



Date: MAY 2019	Designed By:	Drawn By:
Project Manager:	Discipline Engineer:	Checked By:
Scale:		
CAD File Name: 476656-01-EA-19.DGN	Plot Date: XX/XX/XXXX	Drawings No.:



EARL ARMSTRONG ROAD EA STUDY
BANK STREET AND HAWTHORNE ROAD