

<p>8. BROWNFIELD GRANT APPLICATION – 875 MONTREAL ROAD DEMANDE AU TITRE DU PROGRAMME DE SUBVENTION DES FRICHES INDUSTRIELLES – 875, CHEMIN DE MONTRÉAL</p>

COMMITTEE RECOMMENDATIONS

That Council:

- 1. Approve the Brownfield Redevelopment Grant application submitted by PLACK Property Holdings Inc., owner of the property at 875 Montreal Road, for Property Tax Assistance and Rehabilitation Grant under the Brownfield Redevelopment Community Improvement Plan (2015), not to exceed a total of \$59,735 for which the grant payment period will be phased over a maximum of 10 years of development, subject to the establishment of, and in accordance with, the terms and conditions of the Brownfield Redevelopment Grant Agreement; the deferral of Development Charges of to \$50,775 under the Development Charge Deferral Program; and the estimated contribution of \$7,594 towards the Municipal Leadership Strategy fund; and**
- 2. Delegate the authority to the General Manager, Planning, Infrastructure and Economic Development, to execute a Brownfield Redevelopment Grant Agreement with PLACK Property Holdings Inc., establishing the terms and conditions governing the payment of the grant for the redevelopment of 875 Montreal Road, to the satisfaction of the General Manager, Planning, Infrastructure and Economic Development Department, the City Solicitor and the City Treasurer.**

RECOMMANDATIONS DU COMITÉ

Que le Conseil :

- 1. Approuve la demande de participation au Programme de subvention pour la remise en valeur des friches industrielles présentée par PLACK Property Holdings Inc., propriétaire du bien-fonds situé au 875, chemin de Montréal, pour une subvention versée en vertu du Plan d'améliorations communautaires pour le réaménagement des friches industrielles (2015) n'excédant pas 59 735 \$ au total, sur une période de versement échelonnée sur dix ans au maximum, sous réserve de l'adoption des modalités de l'Entente de subvention pour la remise en valeur des friches industrielles, et conformément à celles-ci; le report des redevances d'aménagement fixé à 50 775 \$ en vertu du Programme de report des redevances d'aménagement; et la contribution estimée à 7 594 \$ au fonds de la Stratégie municipale de leadership; et**
- 2. Délègue au directeur général de Planification, Infrastructure et Développement économique le pouvoir de conclure une entente de subvention pour la remise en valeur de friches industrielles avec PLACK Property Holdings Inc., laquelle établira les modalités de paiement de la subvention pour le réaménagement du 875, chemin de Montréal, à la satisfaction du directeur général de Planification, Infrastructure et Développement économique, de l'avocat général et de la trésorière municipale.**

DOCUMENTATION/DOCUMENTATION

- 1. Director's Report Planning Services, Planning, Infrastructure and Economic Development, dated March 18, 2021 (ACS2021-PIE-PS-0021)**

Rapport de la Directeur, Services de la planification, Services de la planification, de l'infrastructure et du développement économique daté le 18 mars 2021, (ACS2021-PIE-PS-0021)

**Report to
Rapport au:**

**Finance and Economic Development Committee / Comité des finances et du
développement économique
April 6, 2021 / 6 avril 2021**

**and Council / et au Conseil
April 14, 2021 / 14 avril 2021**

**Submitted on March 18, 2021
Soumis le 18 mars 2021**

Submitted by

Soumis par:

Lee Ann Snedden

Director / Directrice

Planning Services / Services de la planification

**Planning, Infrastructure and Economic Development Department / Direction
générale de la planification, de l'infrastructure et du développement économique**

Contact Person

Personne ressource:

Richard Buchanan

**Coordinator / Coordinateur, Front Ending Agreements and Brownfields Programs
/ Ententes préalables et Programme de friches industrielles, Planning Services /
Services de la planification**

613-580-2424, 27801, richard.buchanan@ottawa.ca

Ward: RIDEAU-ROCKCLIFFE (13)

File Number: ACS2021-PIE-PS-0021

SUBJECT: Brownfield Grant Application – 875 Montreal Road

**OBJET: Demande au titre du programme de subvention des friches
industrielles – 875, chemin de Montréal**

REPORT RECOMMENDATIONS

That Finance and Economic Development Committee recommend Council:

- 1. Approve the Brownfield Redevelopment Grant application submitted by PLACK Property Holdings Inc., owner of the property at 875 Montreal Road, for Property Tax Assistance and Rehabilitation Grant under the Brownfield Redevelopment Community Improvement Plan (2015), not to exceed a total of \$59,735 for which the grant payment period will be phased over a maximum of 10 years of development, subject to the establishment of, and in accordance with, the terms and conditions of the Brownfield Redevelopment Grant Agreement; the deferral of Development Charges of to \$50,775 under the Development Charge Deferral Program; and the estimated contribution of \$7,594 towards the Municipal Leadership Strategy fund; and**
- 2. Delegate the authority to the General Manager, Planning, Infrastructure and Economic Development, to execute a Brownfield Redevelopment Grant Agreement with PLACK Property Holdings Inc., establishing the terms and conditions governing the payment of the grant for the redevelopment of 875 Montreal Road, to the satisfaction of the General Manager, Planning, Infrastructure and Economic Development Department, the City Solicitor and the City Treasurer.**

RECOMMANDATIONS DU RAPPORT

Que le Comité des finances et du développement économique recommande ce qui suit au Conseil :

- 1. Approuver la demande de participation au Programme de subvention pour la remise en valeur des friches industrielles présentée par PLACK Property Holdings Inc., propriétaire du bien-fonds situé au 875, chemin de Montréal, pour une subvention versée en vertu du Plan d'améliorations communautaires pour le réaménagement des friches industrielles (2015) n'excédant pas 59 735 \$ au total, sur une période de versement échelonnée sur dix ans au maximum, sous réserve de l'adoption des modalités de l'Entente de subvention pour la remise en valeur des friches industrielles, et conformément à celles-ci; le report des redevances d'aménagement fixé à 50 775 \$ en vertu du Programme de report des redevances d'aménagement; et la contribution estimée à 7 594 \$ au fonds de la Stratégie municipale de leadership; et**

- 2. Déléguer au directeur général de Planification, Infrastructure et Développement économique le pouvoir de conclure une entente de subvention pour la remise en valeur de friches industrielles avec PLACK Property Holdings Inc., laquelle établira les modalités de paiement de la subvention pour le réaménagement du 875, chemin de Montréal, à la satisfaction du directeur général de Planification, Infrastructure et Développement économique, de l'avocat général et de la trésorière municipale.**

BACKGROUND

Brownfields are properties where past actions have resulted in actual or perceived environmental contamination and/or derelict or deteriorated buildings. They may be vacant, abandoned or underutilized. They are usually, but not exclusively, former industrial or commercial properties.

The Brownfield Redevelopment Community Improvement Plan (BRCIP) was adopted by Council on April 27, 2007 and amended by Council on May 12, 2010, and October 14, 2015. This report is in conformance with the 2015 BRCIP.

The BRCIP presents the rationale behind the redevelopment of Brownfield in Ottawa, and the actions and strategies that will promote brownfield redevelopment. The BRCIP contains a comprehensive framework of incentive programs which include the Property Tax Assistance, Rehabilitation Grant, Project Feasibility Study Grant, Environmental Site Assessment Grant, Building Permit Fee Grant, and Development Charge Deferral Programs.

The site qualifies to be eligible for a Brownfield priority area candidate due to its location along an Arterial Mainstreet and meets the criteria under the BRCIP.

The purpose of this report is to bring the application before the Finance and Economic Development Committee and Council for consideration and approval.

DISCUSSION

The Ottawa BRCIP specifies grants available to the development industry. The total grant from this program shall not exceed 50 per cent of the eligible cost (with the provision that eligible items seven to 12 cannot exceed 15 per cent of the total eligible items being submitted for a grant) specific to the program for rehabilitating said lands

and buildings. These items can be seen in Document 4 of this report. If the development does not proceed, no grants are paid.

The Site

The property has a lot area of approximately 1,313 square metres with approximately 29.4 metres frontage along Montreal Road and 44.7 metres frontage along Codd's Road (see Documents 1, 2 and 8). The property's previous uses were listed as Commercial. It is along an Arterial Mainstreet.

Proposed Redevelopment

PLACK Property Holdings Inc. is redeveloping the property at 875 Montreal Road to accommodate two twin-mixed use buildings for Commercial/Residential use. The related Site Plan Control application (D07-12-19-0214) has been submitted for approval under the delegated authority.

Brownfield Grant Application

PLACK Property Holdings Inc. filed an application under the BRCIP for the clean-up and redevelopment of 875 Montreal Road.

A Phase I and II Environmental Site Assessment was prepared by Patterson Group in July, 2020, which identified that the fill material at the subject site is impacted with ESA, petroleum hydrocarbon (PHC, fraction F3) and metal (lead and mercury) concentrations and exceeds the Ontario Ministry of the Environment, Conservation and Parks (MECP) Table 6.

Groundwater on this site was tested and the samples were compliant with the Ontario Ministry of the Environment, Conservation and Parks (MECP) Table 6 Standards.

This application is for the Property Tax Assistance, Rehabilitation Grant, Project and Development Charge Deferral and Municipal Leadership Strategy Programs.

The required documents that are to be submitted to the City as part of a Brownfield Redevelopment Grant Program application are described in Document 3. Staff reviewed the submissions and deemed the application to be complete as of October 2020.

Proposed Remediation

The suggested remedial action plan consists of a generic approach, where excavation and disposal at an approved waste disposal facility would be undertaken during the

redevelopment of the subject site. It is anticipated that the remediation work will take six months to complete.

Calculating the Brownfield Redevelopment Grant

Under the Brownfield Redevelopment Grant Program, the applicant is required to submit various technical documents to determine eligibility as well as the costs eligible for the Grant. Staff has reviewed the submissions and has determined that the total costs eligible for a grant under the program is \$119,471.

The BRCIP specifies that the total eligible costs be capped at 50 per cent of the total costs (with the provision that eligible items 7 to 12 cannot exceed 15 per cent of the total eligible items being submitted for a grant). A breakdown of the eligible costs is shown in Document 4. Applying this cap results in the calculation of the grant to be \$59,735 (see Document 5).

Property Tax Assistance Program

Grants would be 100 per cent of the municipal share of the increase in property taxes that result from the redevelopment, payable annually for up to the first three years per phase of development or, up to the time when the total grant payments equal the total eligible grants, whichever comes first. The City will only pay the annual grant after the property taxes have been paid in full each year and all terms and conditions specified in the registered legal agreement between the City and the applicant have been met. The anticipated maximum Property Tax Assistance Grant for this project is \$37,985.

Rehabilitation Grant

Grants would be capped at 85 per cent of the municipal share of the increase in property taxes that result from the redevelopment, payable annually for up to 10 years or up to the time when the total grant payments equal the total eligible grants, whichever comes first. The City will only pay the annual grant after the property taxes have been paid in full each year and all terms and conditions specified in the registered legal agreement between the City and the applicant have been met. The anticipated maximum Rehabilitation Grant for this project is \$21,750.

Municipal Leadership Strategy Program

As part of the Brownfield Grant Program, a Municipal Leadership Strategy is a general program of municipal property acquisition, investment and involvement in pilot projects

with the private sector to remediate and rehabilitate Brownfield sites in Ottawa. The program is funded from 15 per cent of the municipal share of the increase in property taxes that resulted from the redevelopment that is retained by the City as a result of properties participating in the Rehabilitation Grant Program and is placed into a Municipal Leadership Account. This account will function as a revolving fund. The allocation of 15 per cent of the tax increment that is retained by the City to the Municipal Leadership Account will end when the Rehabilitation Grant Program ends. At that time, the City may return funds remaining in the Municipal Leadership Account to general revenues or continue to utilize these funds for Leadership activities until the Municipal Leadership Account is exhausted. The anticipated funding under this program for this site is estimated at \$7,594 and collection will commence after the first taxation year after the final Property Tax Assistance payment of the new development occurs.

Development Charge Deferral Program

Under the Development Charge Deferral Program, the owner of the property is eligible for a 50 per cent deferment of eligible items costs towards development charges (DC) (items 1 to 7, see Document 4), by entering into a Deferral Agreement with a preferred annual interest charge of the issued index interest rate with the City of Ottawa. The term of the agreement would be subject to a maximum of either two years after issuance of a building permit or three years after the approval by the Council of the BRCIP application by the developer, whichever one occurs first, at which time the payment of the Development Charge deferred amount, plus interest, would be made by the developer. This amount eligible for deferral is \$50,775 (subject to all terms and conditions specified in the registered legal agreement between the City and the applicant have been met).

Under the Development Charges By-law 2014-229, Collection Procedures, Section 13 (2), the ability to enter an agreement between the City of Ottawa and the owner is established, and the City Treasurer is assigned to collect the applicable development charges.

Under the Delegated Authority By-law 2016-369, the City Solicitor has delegated authority to enter into an agreement with the owner for a Deferral of Development Charges.

Economic Benefits to the Community

The overall economic impact of the proposed residential development is estimated at over \$2.5 million in direct construction value. During the development of the site, direct and indirect economic benefits to the local economy will be experienced as a result of site remediation, the construction period through payroll, purchased material supplies, services, and equipment rentals.

Over \$1.8 million in new residential/commercial assessment would be added to the property tax assessment roll at full development. The developer's taxation consultant estimates that over \$72,857 per year in municipal property and education taxes can be expected at the completion of the project in 2025 with the brownfield grant ending in 2027. After 2027, the full municipal and education taxes would go to the City's general revenues (see Document 6).

RURAL IMPLICATIONS

There are no rural implications associated with this report.

CONSULTATION

There was no public consultation for this report.

COMMENTS BY THE WARD COUNCILLOR

Councillor King has been circulated this report with the recommendations in this report.

LEGAL IMPLICATIONS

There are no legal implications associated with implementing the report recommendations.

RISK MANAGEMENT IMPLICATIONS

There are no risk management implications associated with this report.

ASSET MANAGEMENT IMPLICATIONS

There are no asset management implications associated with this report.

FINANCIAL IMPLICATIONS

The maximum grant under the 2015 Brownfield Redevelopment Community Improvement Plan Program is \$59,735. In addition, the estimated Municipal Leadership Strategy contribution is \$7,594, for a total requirement of \$67,329. Budget authority

requirements will be brought forward through the annual budget process. Development Charges of \$50,775 are eligible for deferral under the Development Charge Deferral Program. Deferred DCs would be subject to interest.

ACCESSIBILITY IMPACTS

There are no accessibility implications associated with this report.

ENVIRONMENTAL IMPLICATIONS

The approval of this grant will assist with the redevelopment of this brownfield property and ensure that this contaminated site is properly remediated prior to development. A Record of Site Condition will be required as per the funding agreement. Brownfield redevelopment is identified as a key strategy for promoting reinvestment in existing urban areas and for reducing the need to expand into greenfield sites. The remediation and redevelopment of brownfield sites assist in meeting the Environmental Strategy's goal of clean air, water and earth.

TERM OF COUNCIL PRIORITIES

This application is directly related to the Term of Council Priorities:

- Economic Growth and Diversification: Encourage economic growth and diversification by supporting business investment and expansion, talent attraction and retention, and branding Ottawa as a place to be.
- Environmental Stewardship: Grow and protect a healthy, beautiful, and vibrant city that can adapt to change.

SUPPORTING DOCUMENTATION

Document 1	Location Map
Document 2	Aerial View
Document 3	Brownfield Redevelopment Grant Application Requirements
Document 4	Brownfield Redevelopment Grant - Eligible Costs
Document 5	Calculating the Brownfield Redevelopment Grant

Document 6 Estimated Future City Property Tax Increment and Annual Municipal Grant Payable

Document 7 Payment Option Scenario

Document 8 Site Plan

DISPOSITION




Innovative Client Services, Legal Services, to prepare the Brownfield Rehabilitation Grant Agreement.

Planning, Infrastructure and Economic Development Department and Finance Department, Revenue Branch to develop a general administrative approach to implement the Brownfield Redevelopment Financial Incentive Program and more specifically for this application.

Planning, Infrastructure and Economic Development Department to notify the applicant of Council's decision.

Document 1 – Location Map



		LOCATION MAP / PLAN DE LOCALISATION	
F18-04-20-MONT	21-0015-L		875 ch. Montreal Rd.
I:\CO\2020\Location\Montreal_875			
<small>©Parcel data is owned by Teramet Enterprises Inc. and its suppliers. All rights reserved. May not be produced without permission. THIS IS NOT A PLAN OF SURVEY.</small>			
<small>©Les données de parcelles appartiennent à Teramet Entreprises Inc. et à ses fournisseurs. Tous droits réservés. Ne peut être reproduit sans autorisation. C'EST NI EST PAS UN PLAN D'ARPENTAGE.</small>			
REVISION / RÉVISION - 2021 / 01 / 08			
			

Document 2 – Aerial View

Address: 875 Montreal Road



Document 3 – Brownfield Redevelopment Grant Application Requirements

A Brownfield Redevelopment Grant Program guide was prepared as part of the administration of the Brownfield Financial Incentives Program. This program guide provides the detailed requirements to an applicant in order to file a complete application with the City for consideration of financial assistance under this grant program. The applicant is required to submit various technical documents to determine eligibility and costs eligible for the rehabilitation grant. The following documents are required:

- All environmental studies (Phase I ESA, Phase II ESA and Remedial Action Plan);
- Detailed work plan and cost estimate prepared by a qualified person (as defined by the *Environmental Protection Act* and Ontario Regulation 153/04, as amended), for all eligible environmental remediation and risk assessment/risk management works;
- A cost estimate provided by a bona fide contractor for eligible rehabilitation/redevelopment and demolition costs;
- A set of detailed architectural/design and/or construction drawings; and
- An estimated post-project assessment value prepared by a private sector property tax consultant.

The applicant (registered owner) or agent acting on behalf of the registered owner is required to fully complete the application including all required signatures and complete the sworn declaration.

Document 4 – Brownfield Redevelopment Grant – Eligible Costs

Table 1 – Eligible Cost and Estimated Cost – 875 Montreal Road

	Eligible Items	Estimate Cost
1	Environmental studies, Remedial Work Plan and Risk Assessment not covered by Environmental Site Assessment Grant Program	\$20,450
2	Environmental Remediation including the cost of preparing a Record of Site Condition	\$81,100
3	Placing clean fill and grading	
4	Installing environmental and/or engineering controls/works as specified in the Remedial Work Plan and/or Risk Assessment	
5	Monitoring, maintaining and operating environmental and engineering controls/works as specified in the Remedial Work Plan and/or Risk Assessment	
6	Environmental Insurance Premiums	
7	Leadership Program	
	Sub-Total Costs eligible for 50% of DC deferral program	\$101,550
8	Cost of Feasibility Study	
9	30% of Building Permit Fee	\$3,766
10	50% Building demolition costs	
11	50% Building rehabilitation costs	
12	50% of the upgrading costs for on-site infrastructure including water services, sanitary sewers and stormwater management facilities	\$82,605
	Sub-total 7 to 12 - Actuals	\$86,371
	Items 7 to 12 maximum amount allowable based on 15% of total	\$17,921
	Total costs eligible for Property Tax Assistance / Rehabilitation	\$119,471

	Grant	
--	-------	--

Document 5 – Calculating the Brownfield Redevelopment Grant

The Ottawa Brownfield Redevelopment Community Improvement Plan (BRCIP) specifies that the total of all grants shall not exceed 50 per cent of the cost of rehabilitating said lands and buildings (with the provision that eligible items 7 to 12 cannot exceed 15 per cent of the total eligible items being submitted for grant). *

Table 2 – Total eligible costs

1	Total eligible Costs- from Document 4	\$119,471
2	Total capping at 50 per cent of line 1	\$59,735
3	Total of Redevelopment Grant Payable	\$59,735

The land is located within a priority area. This location is therefore eligible for the Property Tax Assistance Grant equivalent to 100 per cent of the municipal property tax increase that results from the redevelopment, payable annually for up to three years or until the maximum grant has been paid, whichever comes first.

The land is located within a priority area. This location is therefore eligible for the Rehabilitation Grant equivalent to 85 per cent of the municipal property tax increase that results from the redevelopment, payable annually for up to 10 years for portions of the eligible grant not covered by the Property Tax Assistance grant.

The total Brownfield grant payable is **\$59,735** (line 3 above).

Document 6 – Estimated Future City Property Tax Increment and Annual Municipal Grant Payable

The existing 2016 Current Value Assessment (CVA) on the property at 875 Montreal Road is \$1,282,000, classified as Commercial tax class. Recent (2020 tax year) property taxes are approximately \$34,156 broken down as follows:

Table 3 – Recent (2020 tax year) Property Taxes

Municipal Property Tax portion	\$21,592
Education Property Tax portion	\$12,564
Total Pre-Project Property Taxes	\$34,156

Based on a post-project assessment valuation prepared by Altus Group as submitted as part of the application, it is estimated that once the entire project is complete (2025), the proposed development could have a post-project assessment value of over \$3 million (based on an effective valuation date of 2021). The estimated taxes (Municipal and Education) to be generated from full build-out is \$72,857 (2025 tax year for complete development constructed), see Table 4.

Table 4 – Estimated Annual Post-Project Municipal\Education Property Taxes

Tax Class	Estimated assessment (2025)	Estimated Municipal Tax (2025)	Estimated Education Tax (2025)	Estimated Total Tax (2025)
CT/RD	\$3,097,000	\$48,903	\$23,954	\$72,857

Document 7 – Payment Option Scenario

Project Address: 875 Montreal Road - PLACK Property Holdings Inc. - F10-04-20-MONT

Project #	Year	Calendar Year (from report)	Calendar Year (expected payout)	Existing Municipal Property Tax portion	Estimated Municipal Property Tax portion	Municipal Tax Increment	DC Reduction (not to be repaid)	DC Reduction (to be repaid)	Property Tax Assistance - Municipal	Property Tax Assistance - Education	Rehab Grant (85% of property tax increase)	BML Revolving Fund	Max contribution	Additional Revenue to City	Cumulative Grant Amount	
	1	2022	2023	\$ 22,464	\$ 34,876	\$12,412	-	-	12,412.00	-	-	-	-	-	-	12,412.00
	2	2023	2024	\$ 22,913	\$ 35,574	\$12,660	-	-	12,660.24	-	-	-	-	-	-	25,072.24
	3	2024	2025	\$ 23,372	\$ 36,285	\$12,913	-	-	12,913.44	-	-	-	-	-	-	37,985.68
	4	2025	2026	\$ 23,839	\$ 48,903	\$25,064	-	-	-	-	21,304.42	3,759.60	21,304.42	3,759.60	59,290.10	
	5	2026	2027	\$ 24,316	\$ 49,881	\$25,565	-	-	-	-	445.19	3,834.80	445.19	25,120.11	59,735.29	
	6	2027	2028	\$ 24,802	\$ 50,879	\$26,077	-	-	-	-	-	-	-	26,076.61	59,735.29	
	7	2028	2029	\$ 25,298	\$ 51,896	\$26,598	-	-	-	-	-	-	-	26,598.14	59,735.29	
	8	2029	2030	\$ 25,804	\$ 52,934	\$27,130	-	-	-	-	-	-	-	27,130.11	59,735.29	
	9	2030	2031	\$ 26,320	\$ 53,993	\$27,673	-	-	-	-	-	-	-	27,672.71	59,735.29	
	10	2031	2032	\$ 26,847	\$ 55,073	\$28,226	-	-	-	-	-	-	-	28,226.16	59,735.29	
	40	Total		\$245,975	\$470,293	\$224,319	-	-	\$37,985.08	-	\$21,749.61	\$7,594	\$21,750	\$164,583		

It is important to note that the tax increment is only an estimate and provides guidance on the order of magnitude of the possible payment under the assumption that the project would be completed, reassessed and taxes levied and paid in this period. The tax rates and all the assessment valuation parameters are held constant for illustration purposes. In practice the assessed value would likely increase reflecting increasing property values. As well, there would likely be some increase in the annual municipal levy during the projection period.

The administration of the Brownfield Redevelopment grant program would require that any grants to be paid be based on actual Municipal Property Assessment Corporation (MPAC) property assessment (including any resolution of appeals) of improved properties. The prevailing tax rate would be applied and only after taxes are paid in full for one year and only when the City is satisfied that all terms and conditions have been met as specified in the legal agreement between the City and the applicant would a tax rebate be issued. This rebate would be capped at 100 per cent of the municipal share of the increase in property taxes over the pre-project municipal property taxes paid for the first three years and then 85% for remaining term of the payments.

In the administration of this grant each row would be calculated every year based on the new assessment, tax rate, taxes paid and actual municipal tax increment to establish the actual grant payment.

