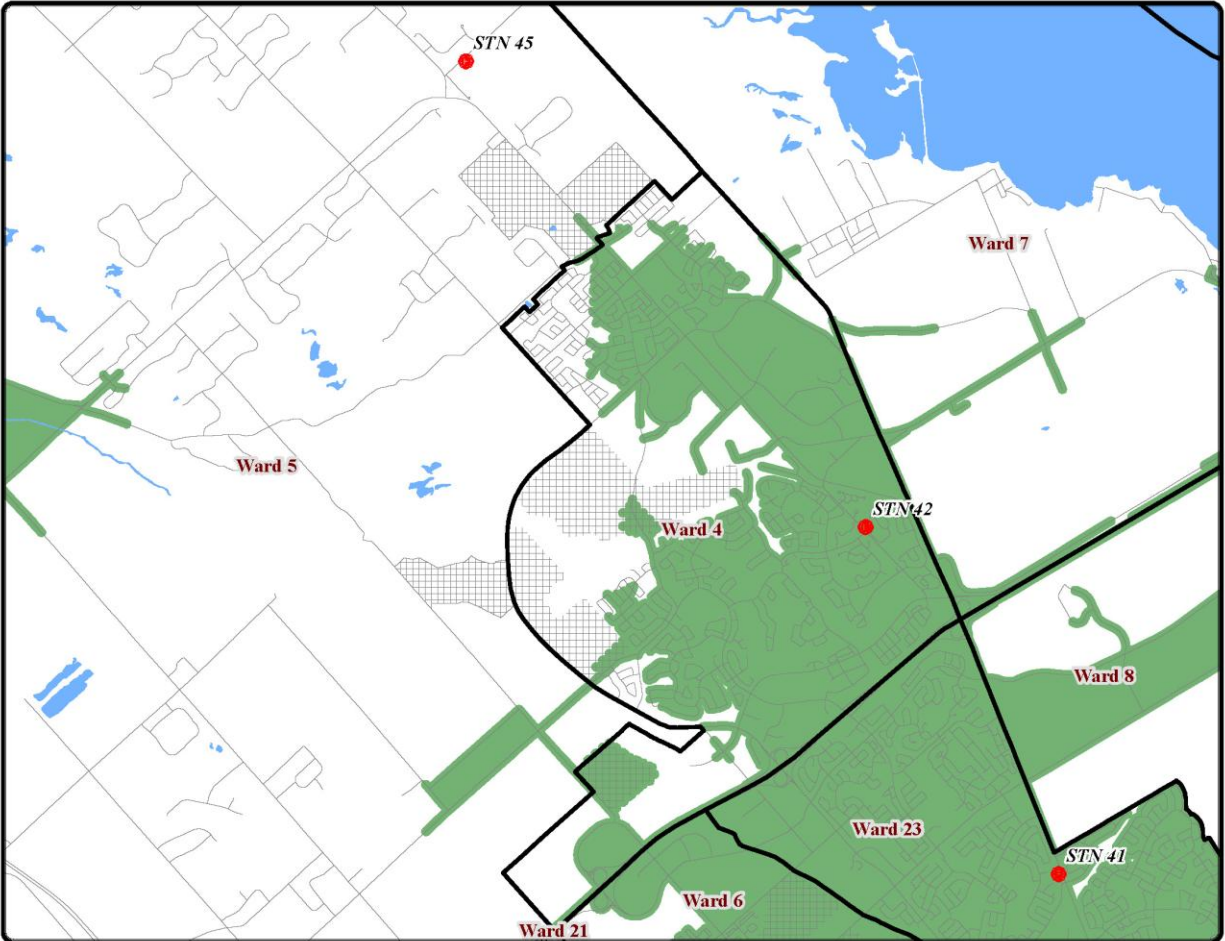
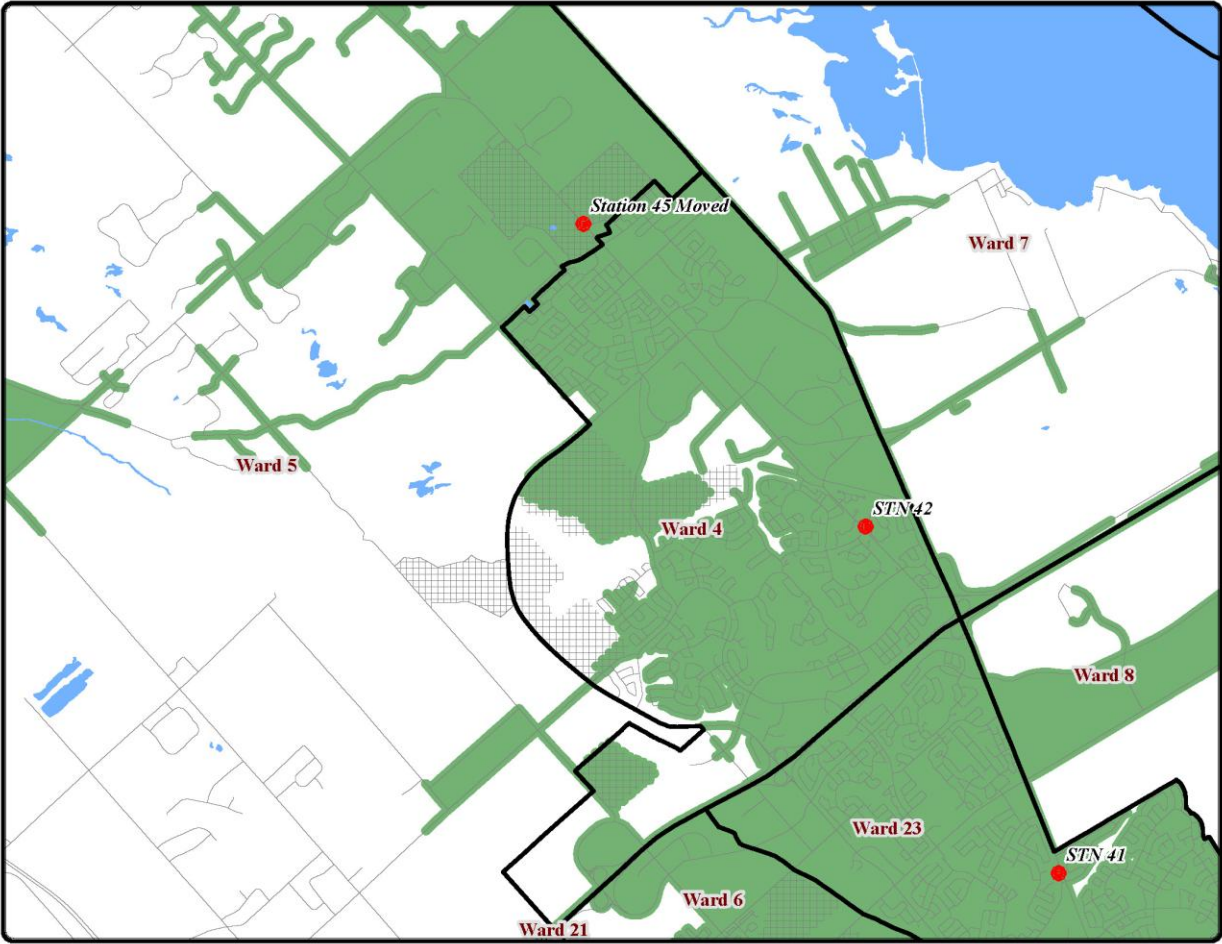


## Document 2 - Maps

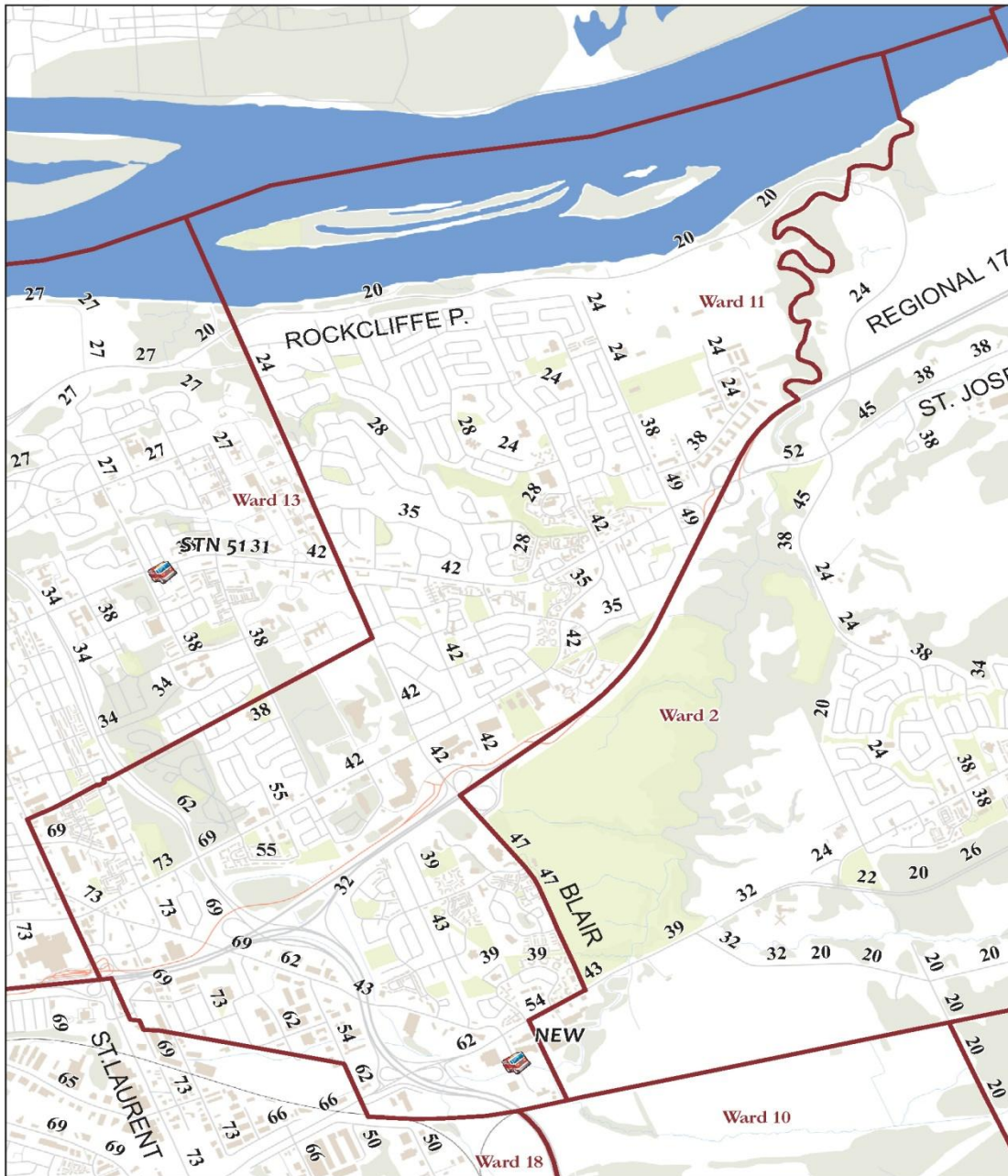
The map below shows Ottawa Fire Services' current station configuration in Kanata North. The areas in green represent the areas in which Ottawa Fire Services' is currently meeting its suburban response standard for low risk incidents (4 firefighters in 6:30). The hatched areas on the map represent future growth.



The map below shows Ottawa Fire Services' proposed station configuration in Kanata North. The areas in green represent the areas in which Ottawa Fire Services' will meet its suburban response standard for low risk incidents (4 firefighters in 6:30). The hatched areas on the map represent future growth.



The following map shows Ottawa Fire Services' ability to meet its new response standard with the consolidation of Station 55 (Blair) and Station 36 (Industrial). The residential response standard is 14-17 firefighters arriving on-scene within 13 minutes. Each number represents the total complement of firefighters able to arrive at that location within the 13 minute response standard.



The following map shows Ottawa Fire Services' ability to meet its new response standard with the consolidation of Station 55 (Blair) and Station 36 (Industrial). The residential response standard is 14-17 firefighters arriving on-scene within 13 minutes. Each number represents the total complement of firefighters able to arrive at that location within the 13 minute response standard.

