Ottawa Police Service
South Facility Phase ‘A’ Site Plan

Police Services Board

June 24, 2019



ET, CIRCA 1953

245 GREENBANK, CIRCA 1978

474 ELGIN STREET, CIRCA 1980

H BLVD, CIRCA 2001

211 HUNTMAR RD, CIRCA 2009

URRENT FACILITIES

SITE CONTEXT & BACKGROUND

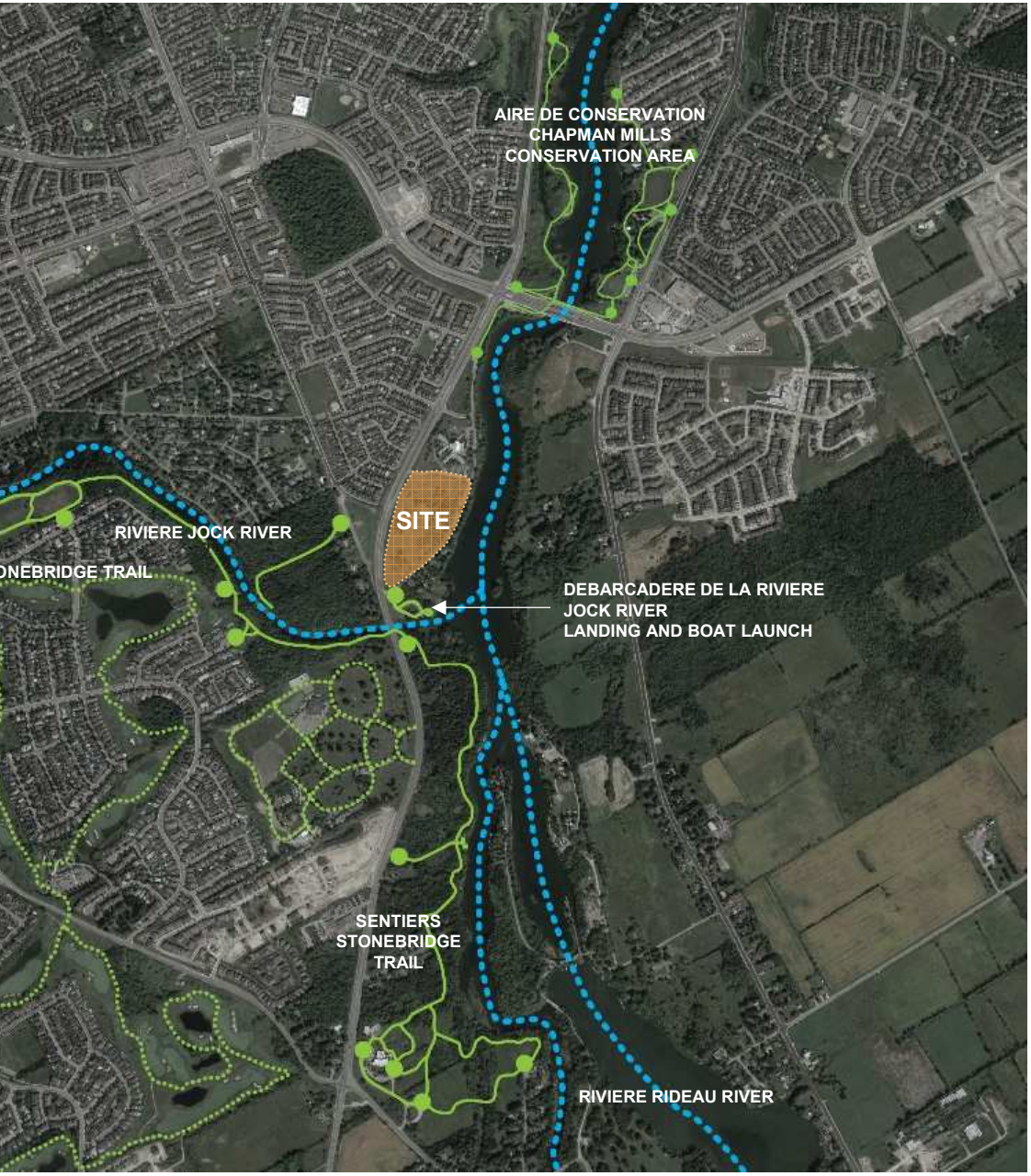

Aire de conservation Chapman Mills Conservation Area

Le pont commemoratif de Vimy Memor

Sentiers Stonebridge Trail

Sentiers Stonebridge Trail

Riviere Jock River

Debarcadere de la riviere Jock River
Landing and Boat Launch

undary
u site

Trail Access Point
Point d'acces au sentier

Waterways
Cours d'eau

Public Multi-use Trails
Sentiers polyvalents publics

ONTEXT



RIENTATION: TOPOGRAPHY, DAYLIGHTING, & VIEWS

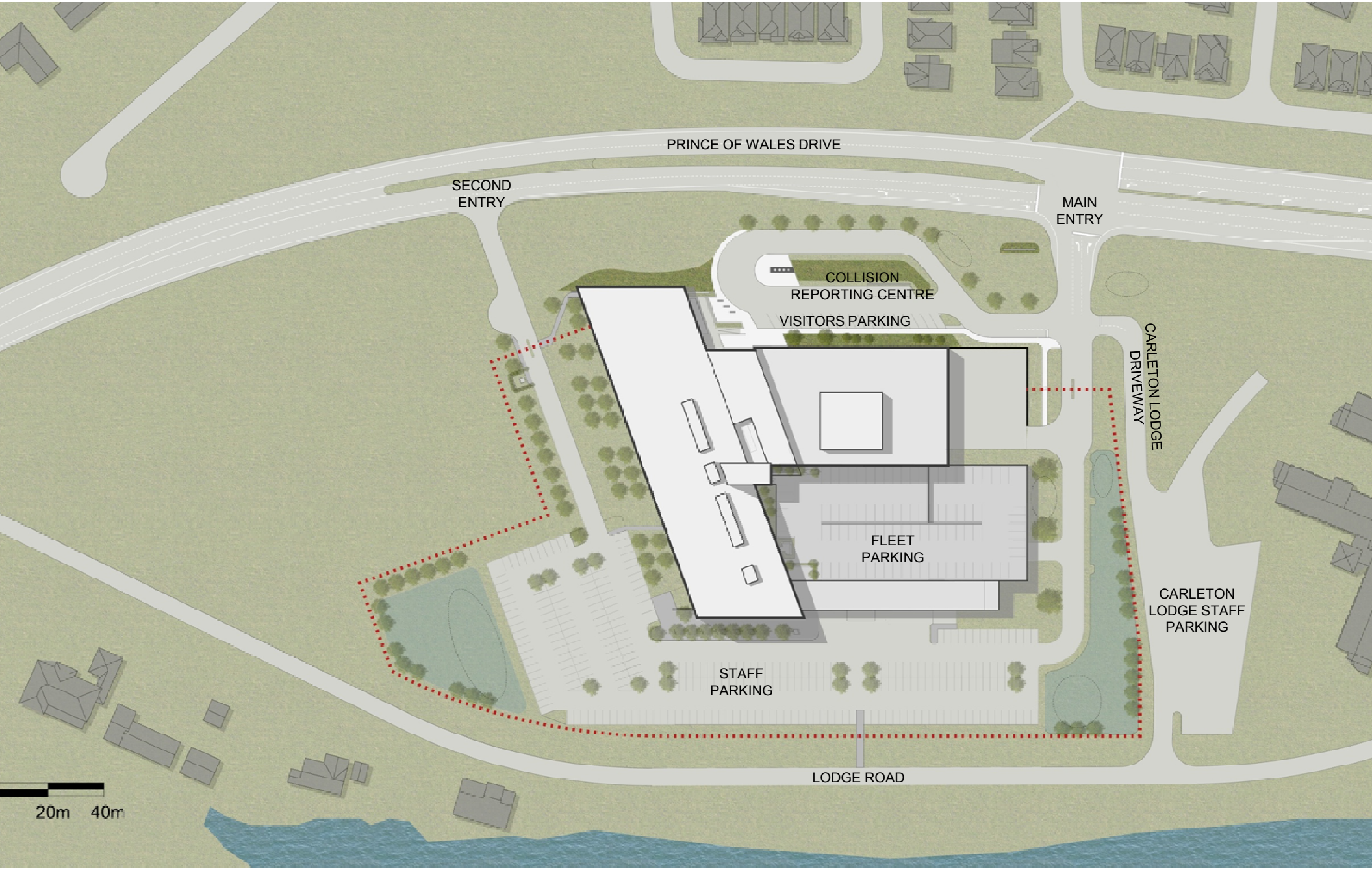

LAN – 3505 PRINCE OF WALES DRIVE

ARCHITECTURAL DESIGN

ERED STEEL




PRECAST CONCRETE P

M CONCRETE

MESH SCREEN

LOUVRES

GABION BASKETS

BOSTON IVY ON MESH PANELS

LONG NATIVE GRASSES

ECTIVE: PUBLIC ENTRY

ECTIVE: VIEW FROM PRINCE OF WALES DRIVE

Moriyama & Teshima Architects + CS&P Architects | **South Facility Pha**

ECTIVE: VIEW FROM LODGE ROAD

Moriyama & Teshima Architects + CS&P Architects | **South Campus Phase 1 F**

ECTIVE: STAFF ENTRY (VIEW FROM RIDEAU RIVER)

ECTIVE: AERIAL VIEW LOOKING EAST

Moriyama & Teshima Architects + CS&P Architects | **South Facility Pha**

ECTIVE: PUBLIC LOBBY

THANK YOU