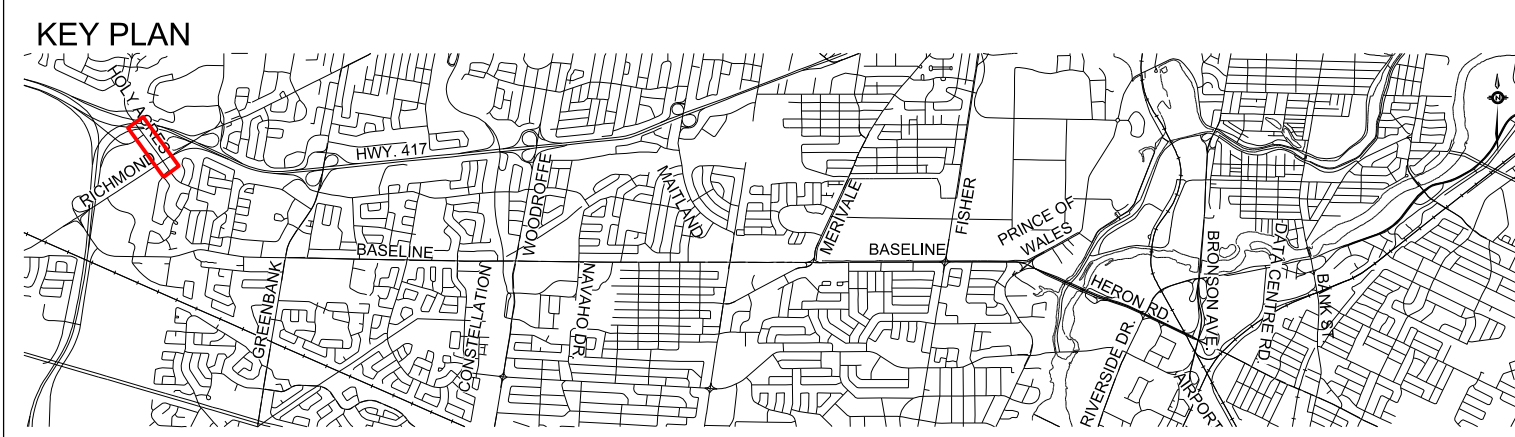


NOTES:



**LEGEND:**

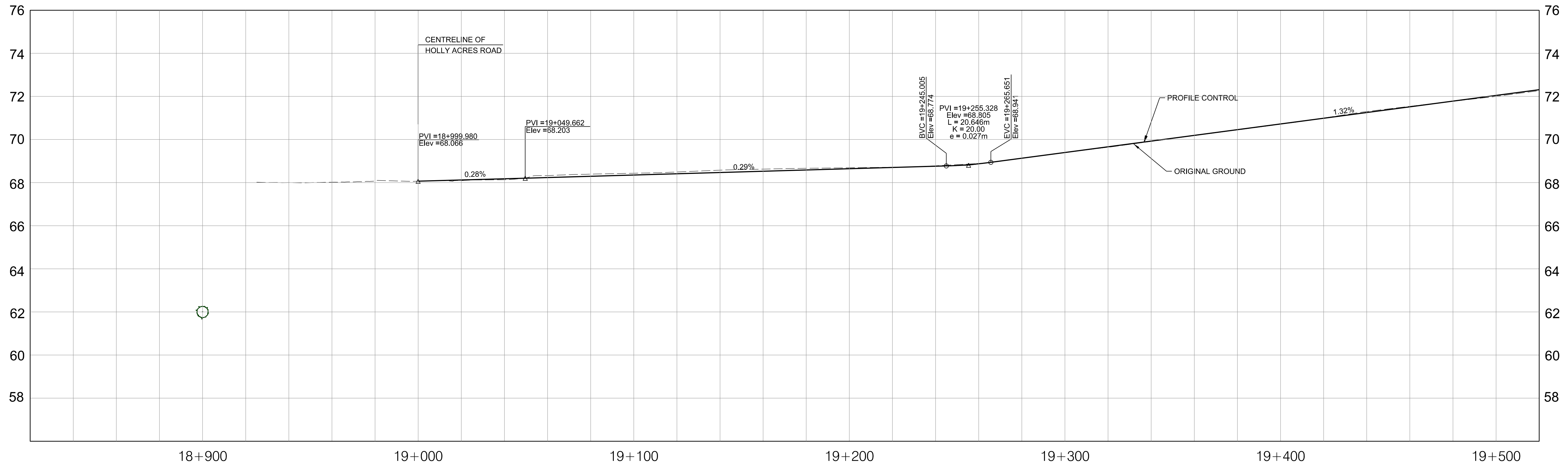
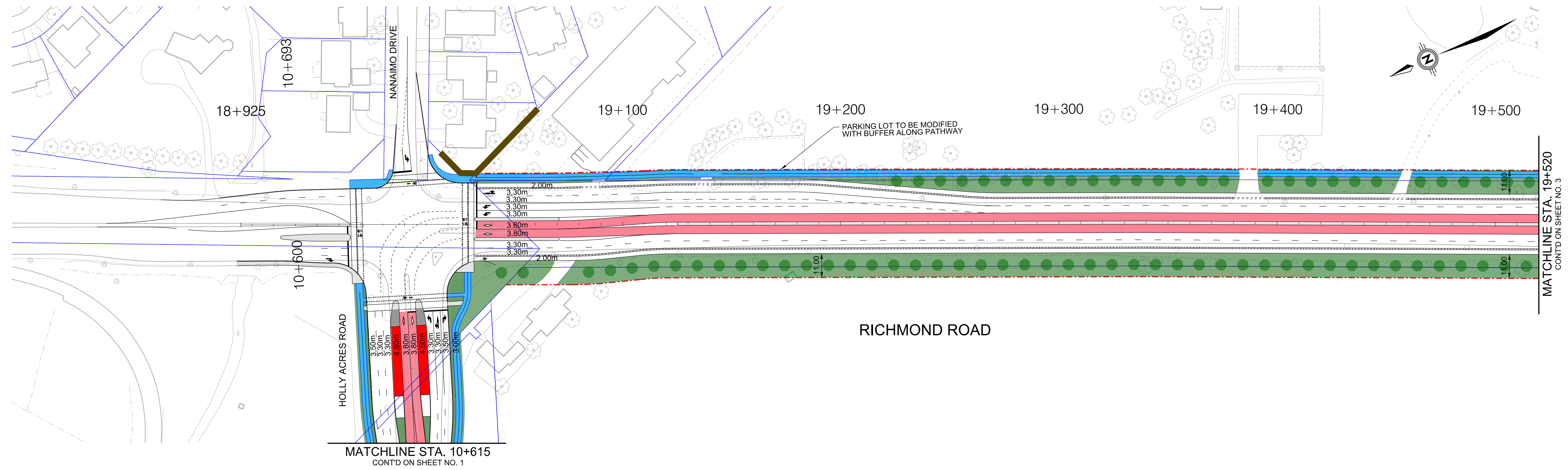
<span style="display:inline-block; width:15px; height:10px; background-color:lightcoral; border:1px solid black;"></span> TRANSIT LANES	<span style="display:inline-block; width:15px; border-bottom:1px dashed blue;"></span> EXISTING RIGHT-OF-WAY
<span style="display:inline-block; width:15px; height:10px; background-color:red; border:1px solid black;"></span> TRANSIT STATION	<span style="display:inline-block; width:15px; border-bottom:1px dashed red;"></span> PROPOSED RIGHT-OF-WAY
<span style="display:inline-block; width:15px; height:10px; background-color:green; border:1px solid black;"></span> BOULEVARD	<span style="display:inline-block; width:15px; border-bottom:1px solid brown;"></span> PROPOSED NOISE BARRIER
<span style="display:inline-block; width:15px; height:10px; background-color:gray; border:1px solid black;"></span> CYCLE TRACK	
<span style="display:inline-block; width:15px; height:10px; background-color:lightgray; border:1px solid black;"></span> SIDEWALK	
<span style="display:inline-block; width:15px; height:10px; background-color:lightblue; border:1px solid black;"></span> MULTI-USE PATHWAY	

**PARSONS**

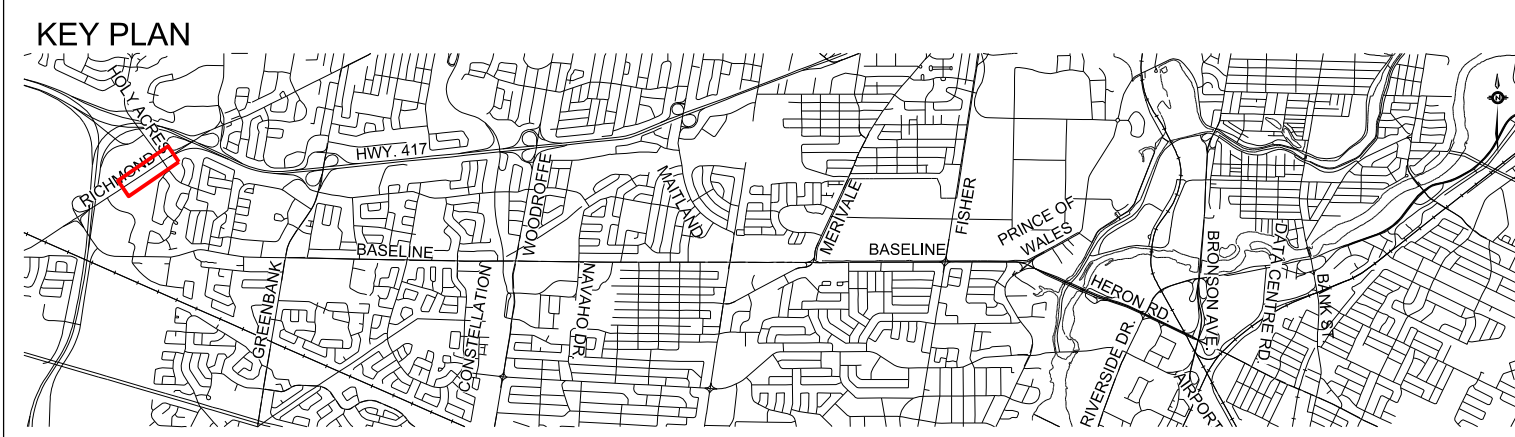
Date: JANUARY 2017	Designed By: D.H./R.C.	Drawn By: M.M.R.
Project Manager: D.H.	Discipline Engineer:	Checked By:
Scale:		
CAD File Name: T03097TOF-GRD-01.DGN	Plot Date:	Drawings No.: T03097TOF-GRD-01

**Ottawa**

Baseline Road Bus Rapid Transit  
Corridor Planning And EA Study  
**HOLLY ACRES ROAD**  
Sta.10+006 to Sta.10+595



NOTES:



LEGEND:

	TRANSIT LANES		EXISTING RIGHT-OF-WAY
	TRANSIT STATION		PROPOSED RIGHT-OF-WAY
	BOULEVARD		PROPOSED NOISE BARRIER
	CYCLE TRACK		
	SIDEWALK		
	MULTI-USE PATHWAY		

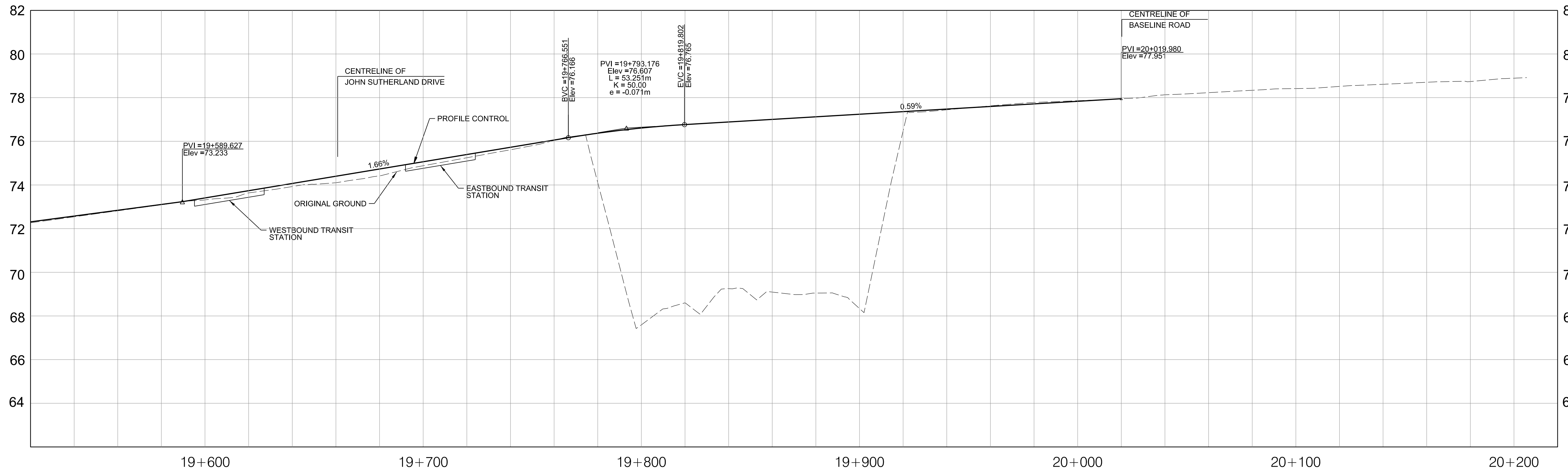
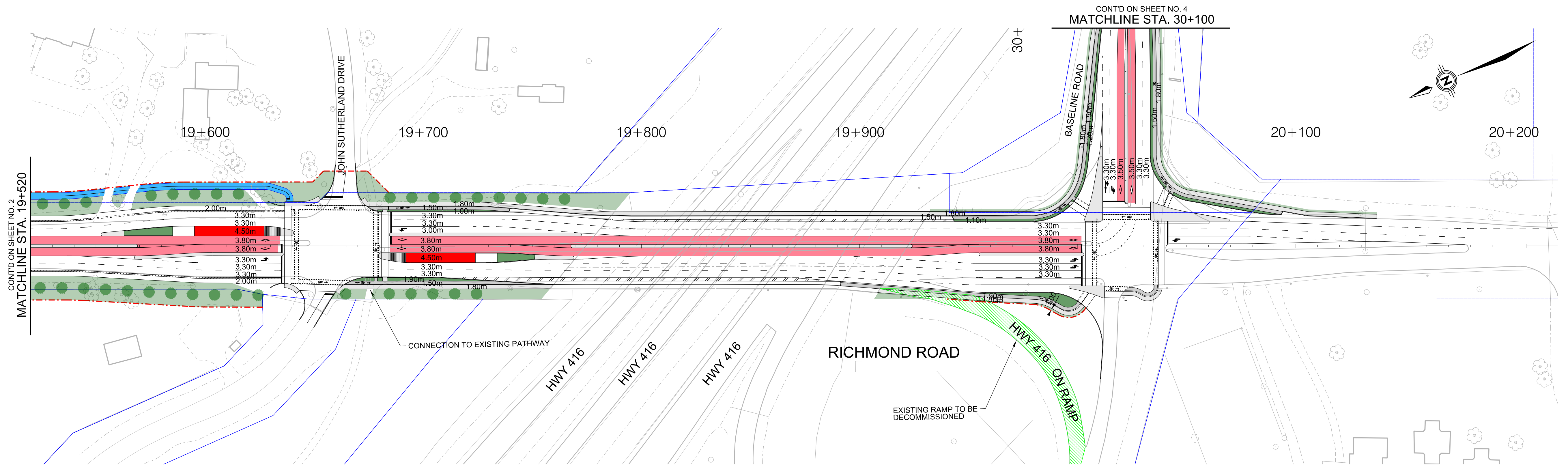


Date: JANUARY 2017	Designed By: D.H./R.C.	Drawn By: M.M.R.
Project Manager: D.H.	Discipline Engineer:	Checked By:
Scale: 0m 10 20 50 100	HORIZONTAL	
CAD File Name: TO3097TOF-GRD-02.DGN	Plot Date:	Drawings No.: TO3097TOF-GRD-02

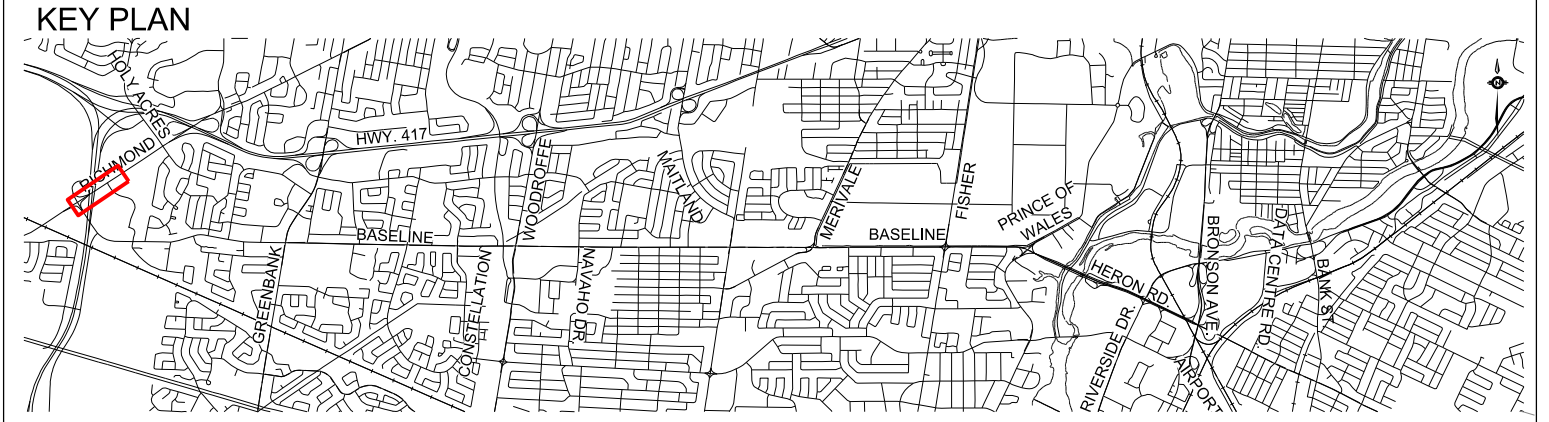


Baseline Road Bus Rapid Transit Corridor Planning And EA Study

Richmond Road Sta.19+000 to Sta.19+520



NOTES:



- LEGEND:
- TRANSIT LANES
  - TRANSIT STATION
  - BOULEVARD
  - CYCLE TRACK
  - SIDEWALK
  - MULTI-USE PATHWAY
  - EXISTING RIGHT-OF-WAY
  - PROPOSED RIGHT-OF-WAY

**PARSONS**

Date: JANUARY 2017    Designed By: D.H./R.C.    Drawn By: M.M.R.  
 Project Manager: D.H.    Discipline Engineer:    Checked By:

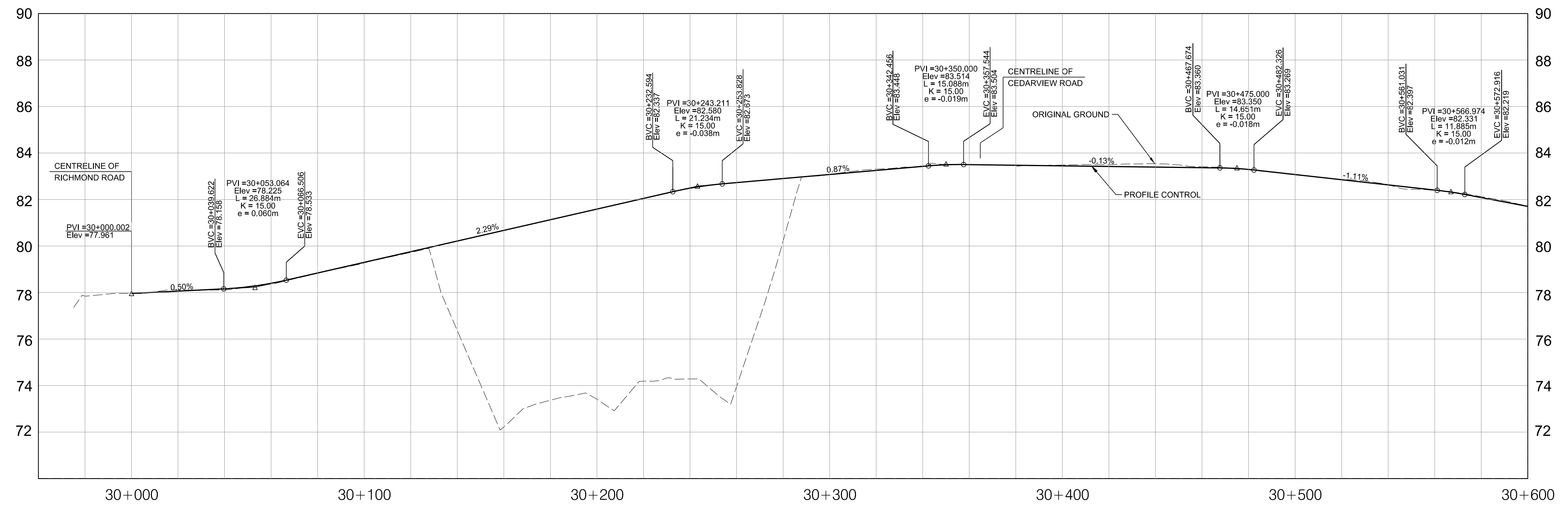
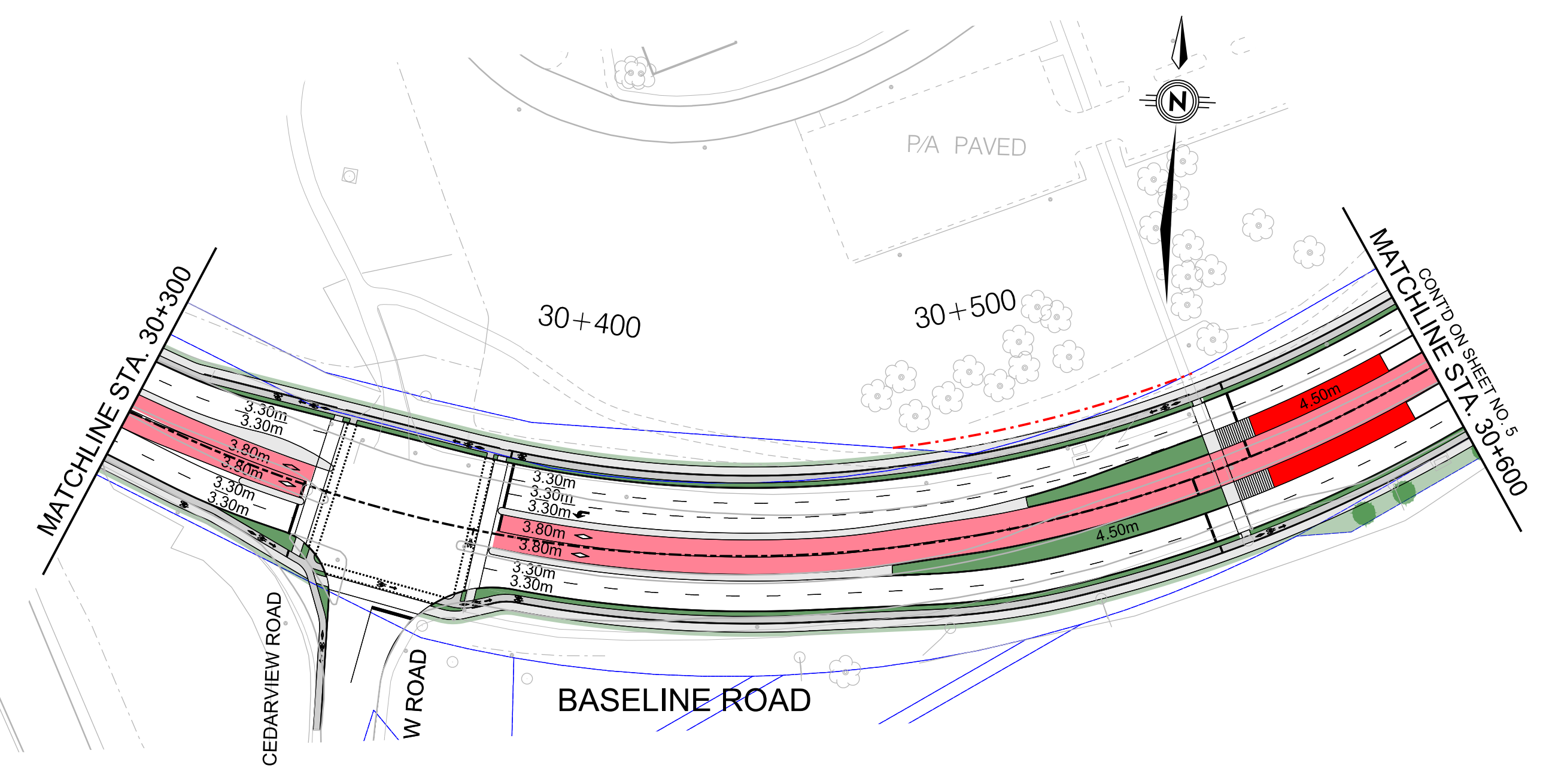
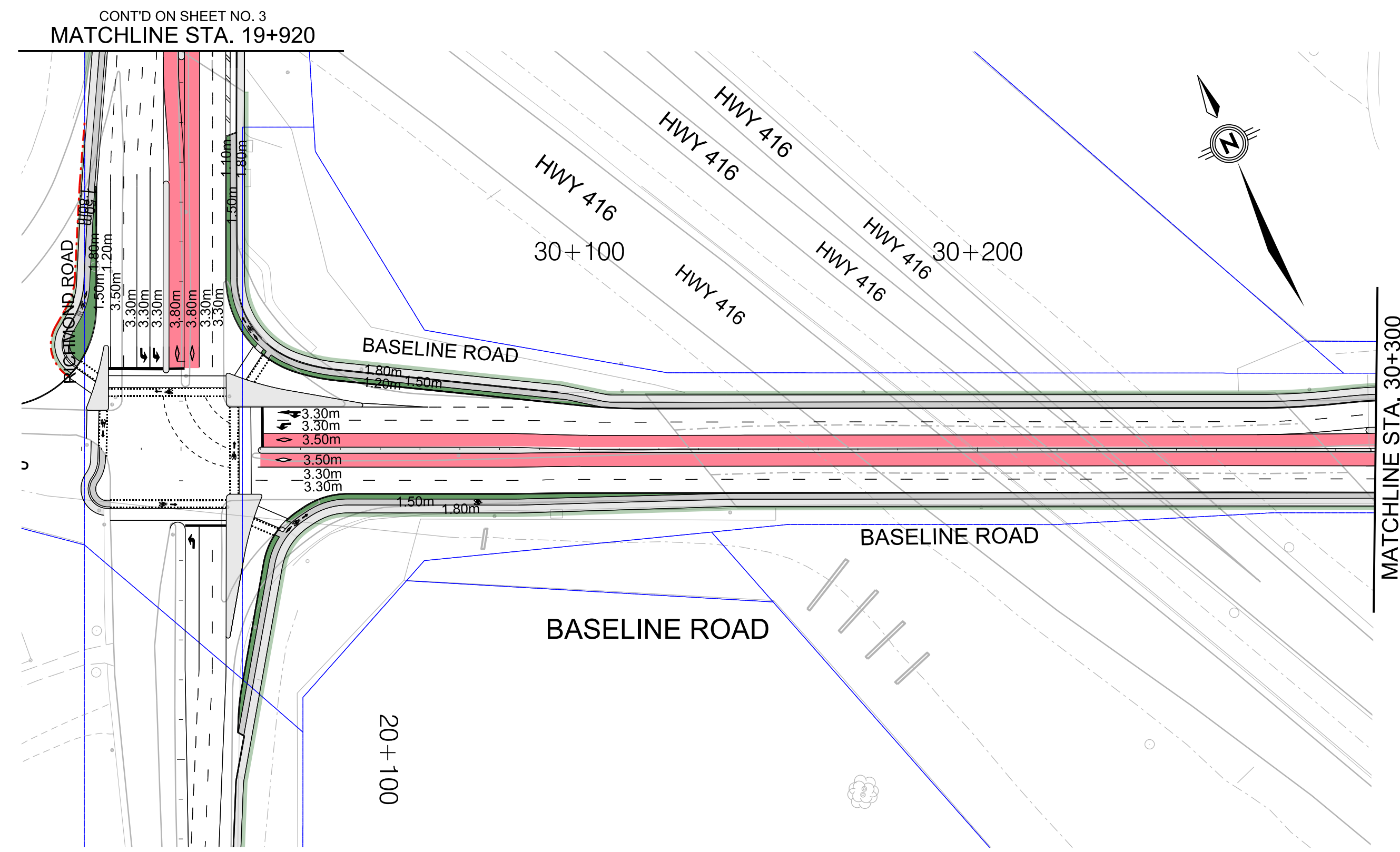
Scale: HORIZONTAL

CAD File Name: TO3097TOF-GRD-03.DGN    Plot Date:

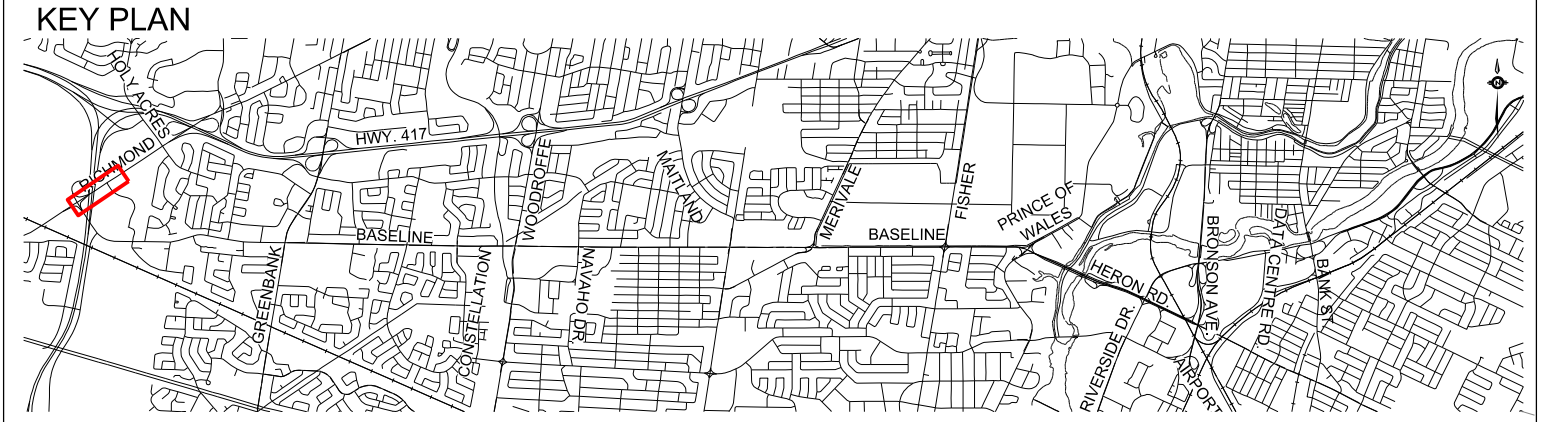
**Baseline Road Bus Rapid Transit Corridor Planning And EA Study**

**Richmond Road**  
Sta. 19+520 TO Sta. 20+020

Drawings No.: TO3097TOF-GRD-03    Revision: 00    Sheet No.: 03



NOTES:



- LEGEND:
- TRANSIT LANES
  - TRANSIT STATION
  - BOULEVARD
  - CYCLE TRACK
  - SIDEWALK
  - MULTI-USE PATHWAY
  - EXISTING RIGHT-OF-WAY
  - PROPOSED RIGHT-OF-WAY

**PARSONS**

Date: JANUARY 2017  
 Project Manager: D.H.  
 Scale: 0m 10 20 50 100 HORIZONTAL

Designed By: D.H./R.C.  
 Discipline Engineer: D.H.  
 CAD File Name: T03097TOF-GRD-04.DGN

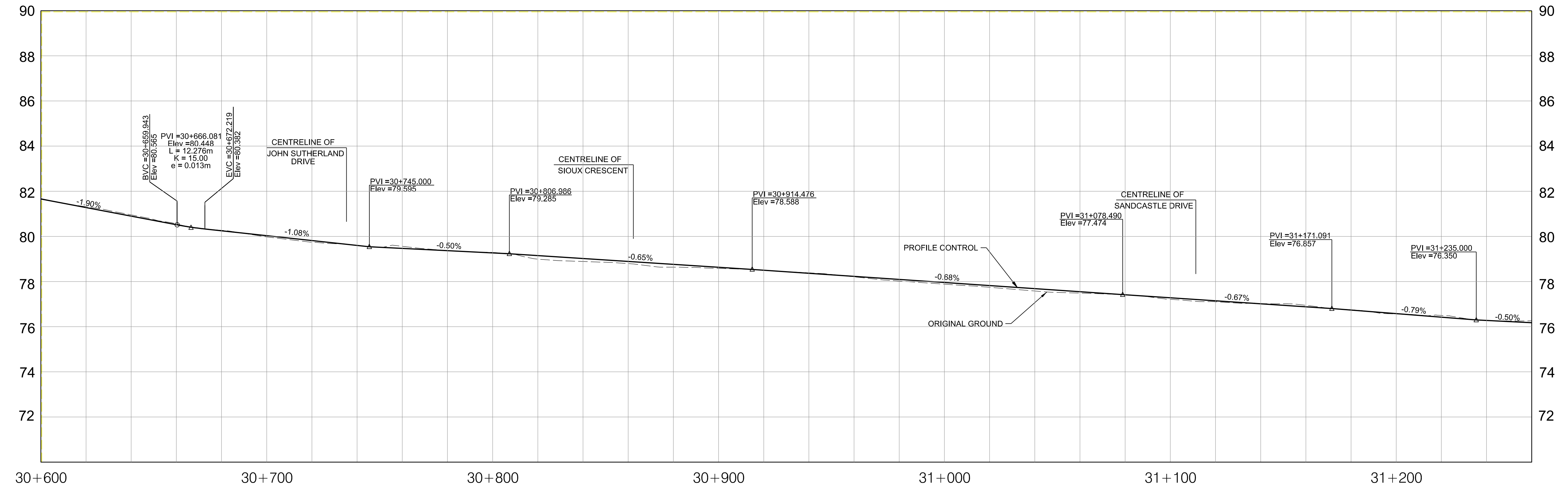
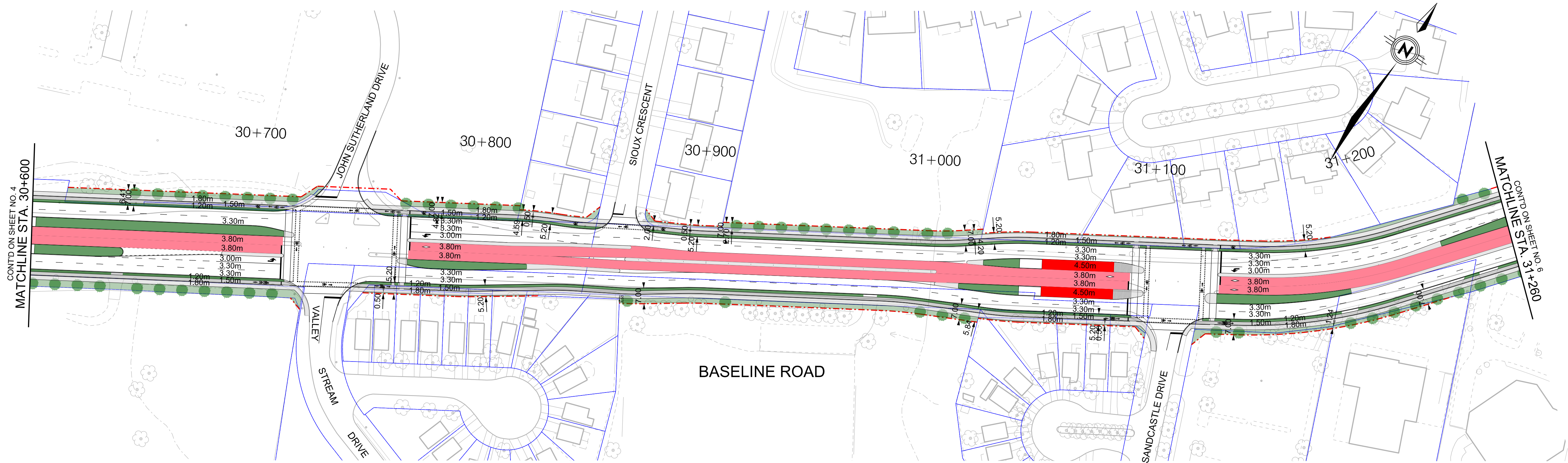
Drawn By: M.M.R.  
 Checked By: M.M.R.  
 Plot Date:

**Ottawa**

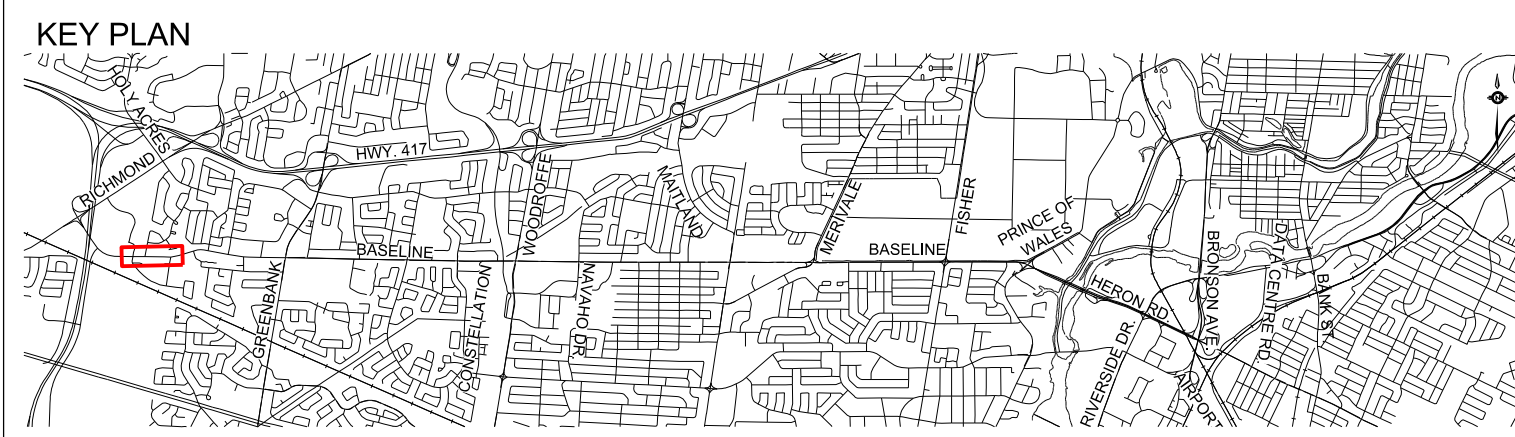
Baseline Road Bus Rapid Transit  
 Corridor Planning And EA Study

Baseline Road  
 Sta.30+000 TO Sta.30+600

Drawings No.: T03097TOF-GRD-04  
 Revision: 00  
 Sheet No.: 04



NOTES:



**LEGEND:**

<span style="display:inline-block; width:15px; height:10px; background-color:lightcoral; border:1px solid black;"></span> TRANSIT LANES	<span style="display:inline-block; width:15px; border-bottom:1px dashed blue;"></span> EXISTING RIGHT-OF-WAY
<span style="display:inline-block; width:15px; height:10px; background-color:red; border:1px solid black;"></span> TRANSIT STATION	<span style="display:inline-block; width:15px; border-bottom:1px dashed red;"></span> PROPOSED RIGHT-OF-WAY
<span style="display:inline-block; width:15px; height:10px; background-color:green; border:1px solid black;"></span> BOULEVARD	
<span style="display:inline-block; width:15px; height:10px; background-color:gray; border:1px solid black;"></span> CYCLE TRACK	
<span style="display:inline-block; width:15px; height:10px; background-color:lightgray; border:1px solid black;"></span> SIDEWALK	
<span style="display:inline-block; width:15px; height:10px; background-color:lightblue; border:1px solid black;"></span> MULTI-USE PATHWAY	

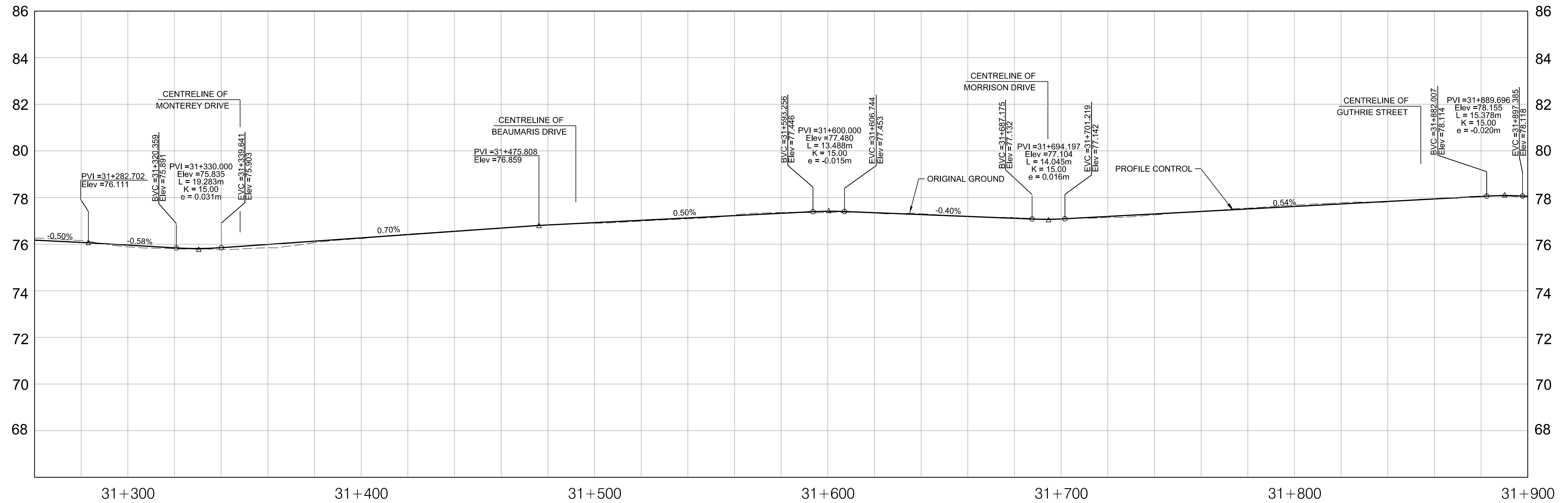
**PARSONS**

Date: JANUARY 2017	Designed By: D.H./R.C.	Drawn By: M.M.R.
Project Manager: D.H.	Discipline Engineer:	Checked By:
Scale: 0m 10 20 50 100	HORIZONTAL	
CAD File Name: TO3097TOF-GRD-05.DGN	Plot Date:	Drawings No.: TO3097TOF-GRD-05

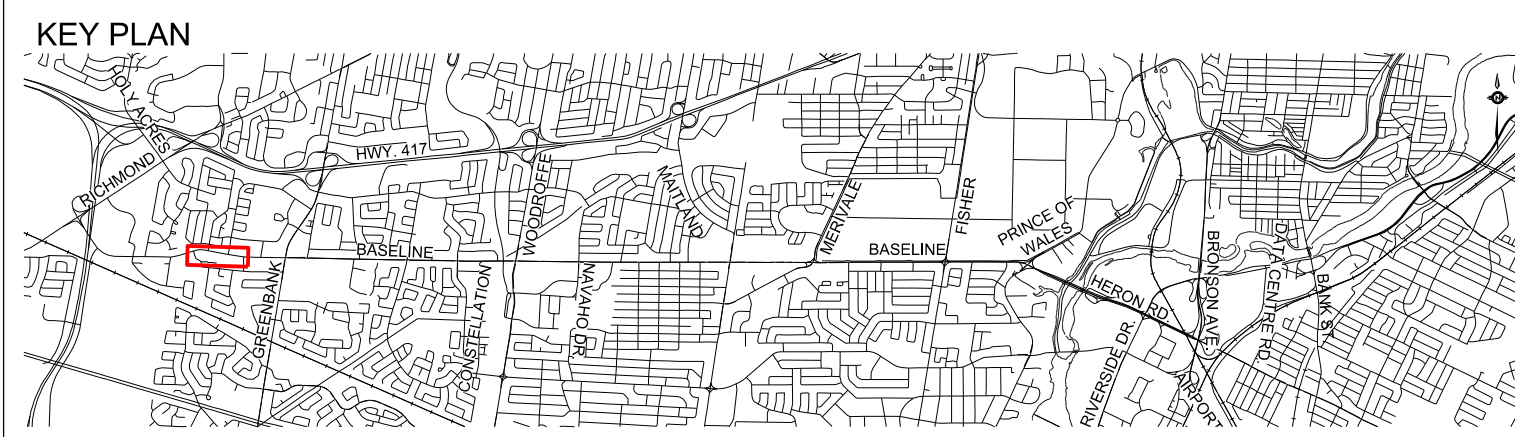


Baseline Road Bus Rapid Transit Corridor Planning And EA Study

Baseline Road  
Sta.30+600 TO Sta.31+260



NOTES:



LEGEND:

- TRANSIT LANES
- TRANSIT STATION
- BOULEVARD
- CYCLE TRACK
- SIDEWALK
- MULTI-USE PATHWAY
- EXISTING RIGHT-OF-WAY
- PROPOSED RIGHT-OF-WAY

**PARSONS**

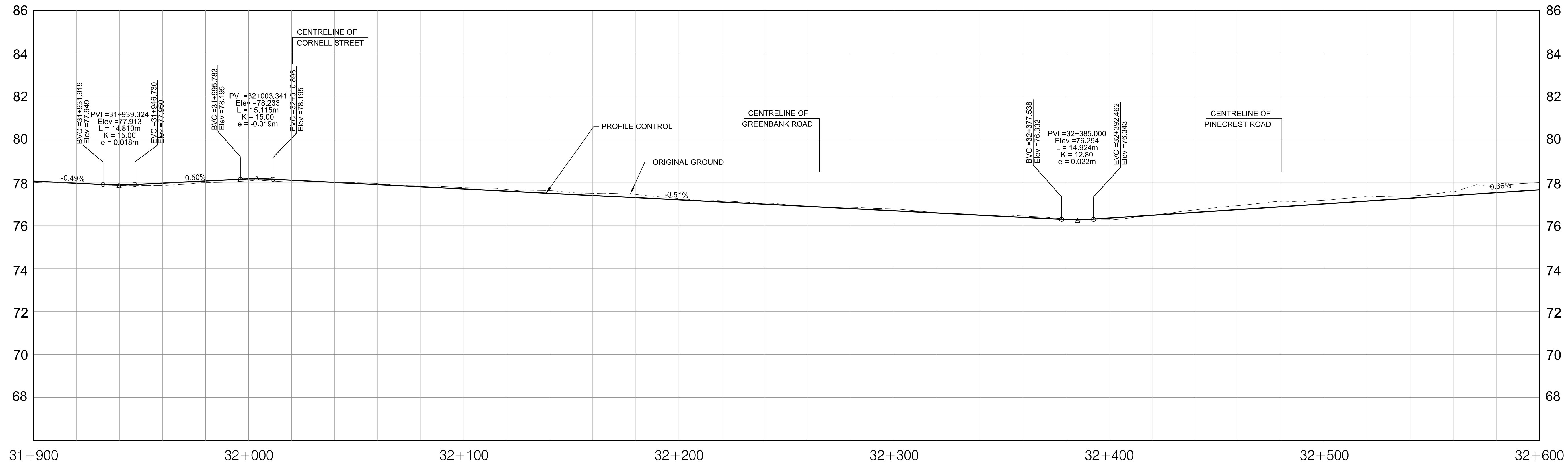
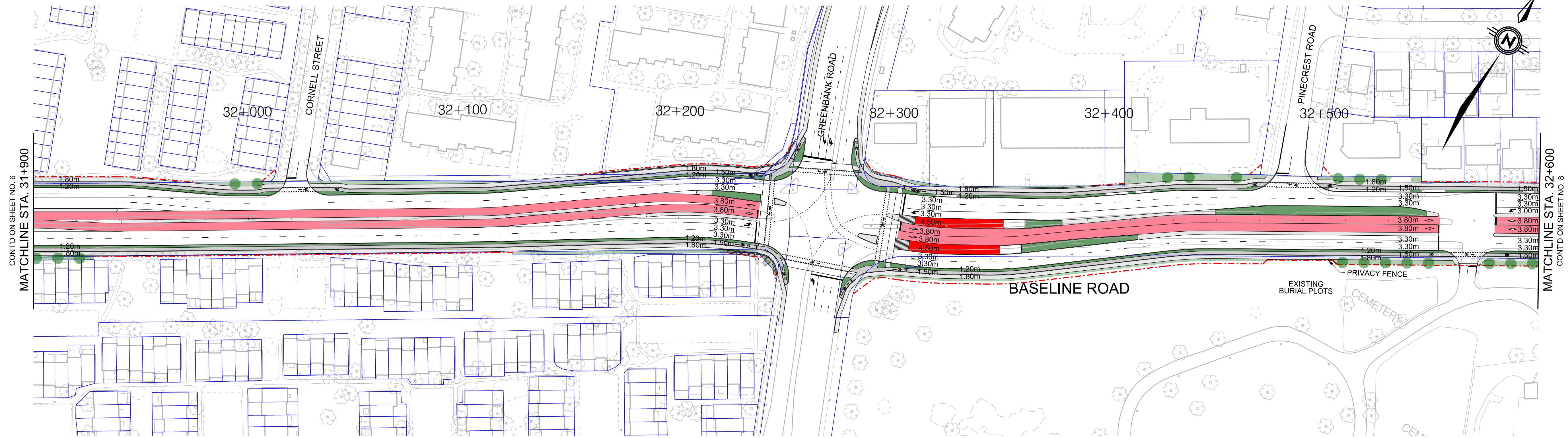
Date: JANUARY 2017  
 Project Manager: D.H.  
 Scale: 0m 10 20 50 100  
 CAD File Name: T03097TOF-GRD-06.DGN  
 Plot Date:

**Ottawa**

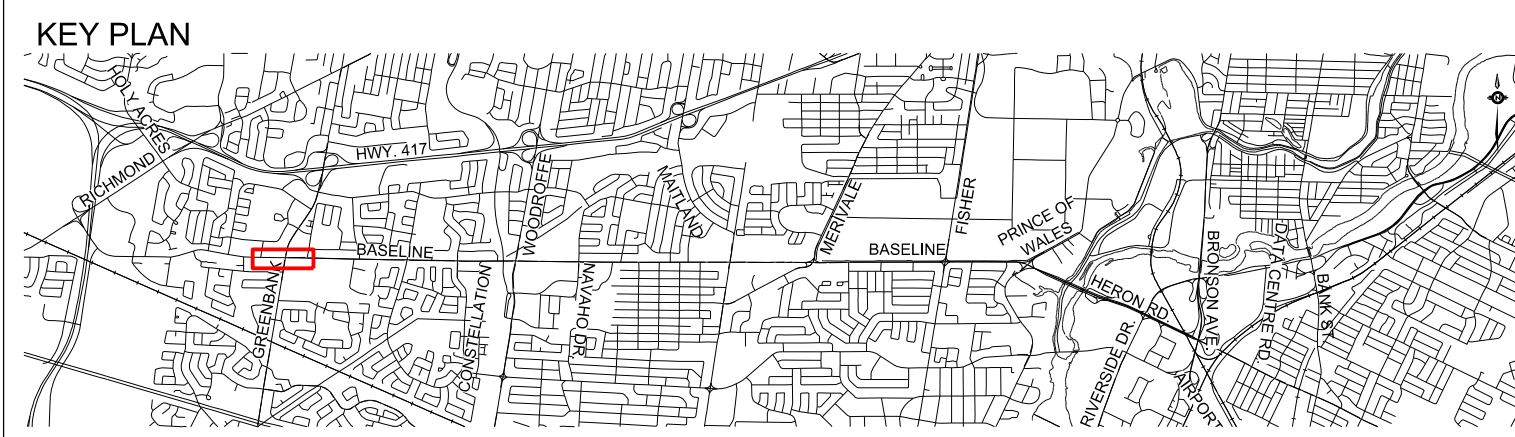
Baseline Road Bus Rapid Transit Corridor Planning And EA Study

Baseline Road Sta.31+260 TO Sta.31+900

Drawings No.: T03097TOF-GRD-06  
 Revision: 00  
 Sheet No.: 06



NOTES:



LEGEND:

<span style="color: red;">█</span>	TRANSIT LANES	<span style="color: blue;">---</span>	EXISTING RIGHT-OF-WAY
<span style="color: red;">█</span>	TRANSIT STATION	<span style="color: red;">---</span>	PROPOSED RIGHT-OF-WAY
<span style="color: green;">█</span>	BOULEVARD		
<span style="color: grey;">█</span>	CYCLE TRACK		
<span style="color: grey;">█</span>	SIDEWALK		
<span style="color: blue;">█</span>	MULTI-USE PATHWAY		

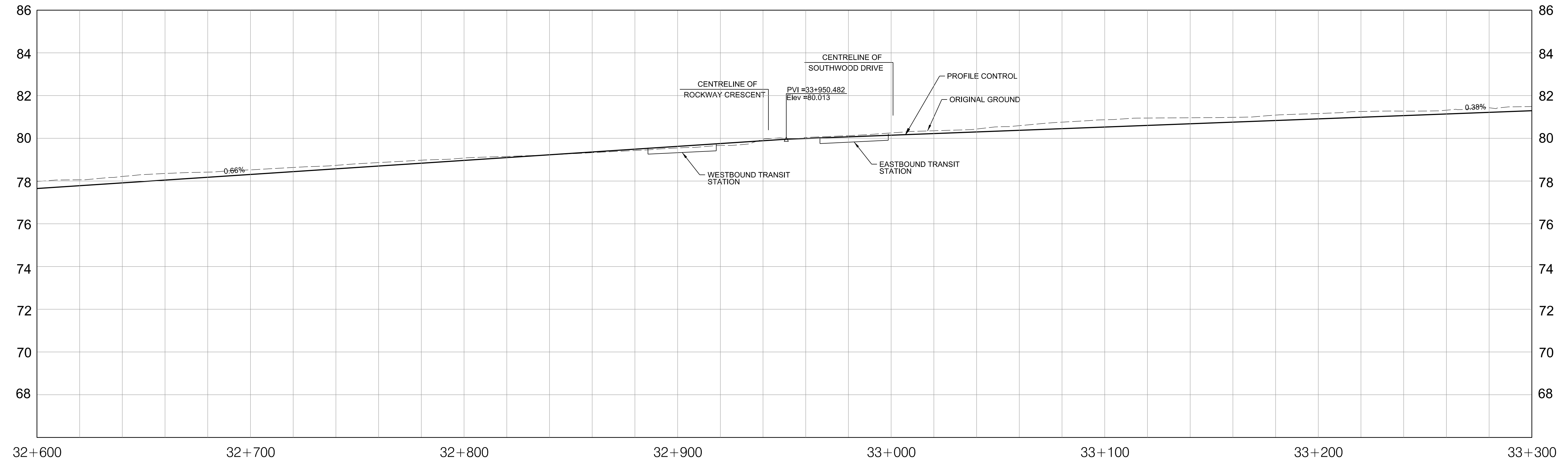
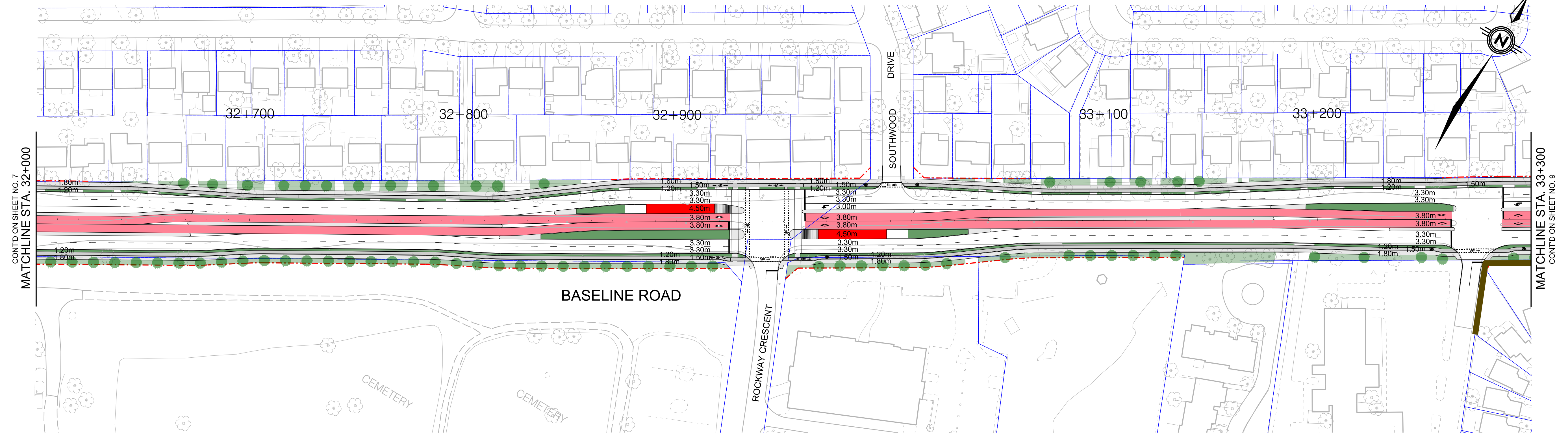
**PARSONS**

Date: JANUARY 2017	Designed By: D.H./R.C.	Drawn By: M.M.R.
Project Manager: D.H.	Discipline Engineer:	Checked By:
Scale: 0m 10 20 50 100	HORIZONTAL	
CAD File Name: T03097TOF-GRD-07.DGN	Plot Date:	Drawings No.: T03097TOF-GRD-07

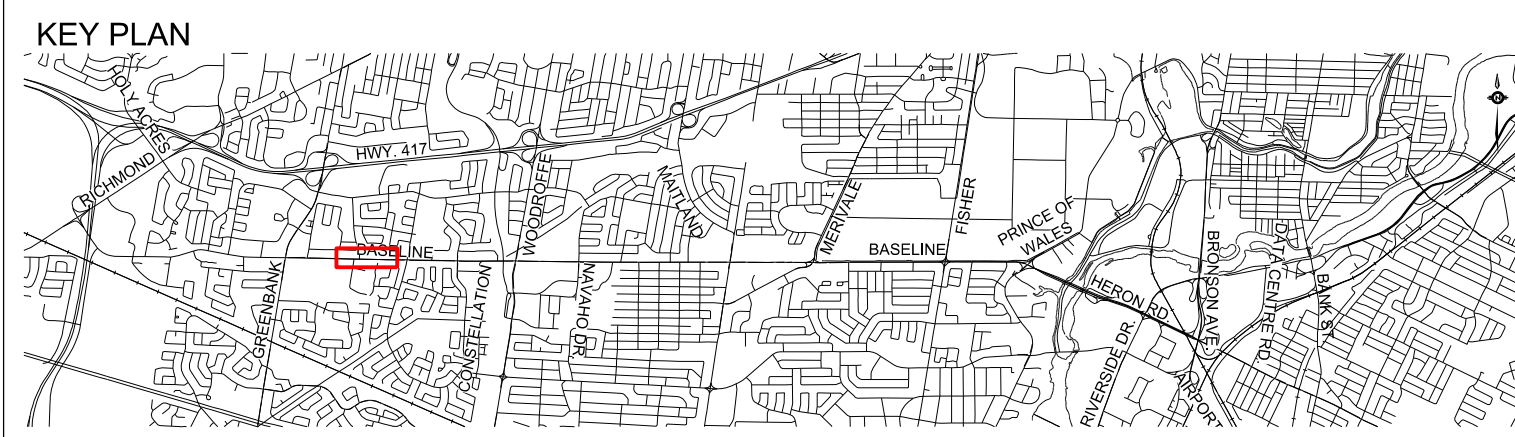
**Ottawa**

Baseline Road Bus Rapid Transit Corridor Planning And EA Study

Baseline Road  
Sta.31+900 to Sta.32+600



NOTES:



LEGEND:

	TRANSIT LANES		EXISTING RIGHT-OF-WAY
	TRANSIT STATION		PROPOSED RIGHT-OF-WAY
	BOULEVARD		PROPOSED NOISE BARRIER
	CYCLE TRACK		
	SIDEWALK		
	MULTI-USE PATHWAY		

**PARSONS**

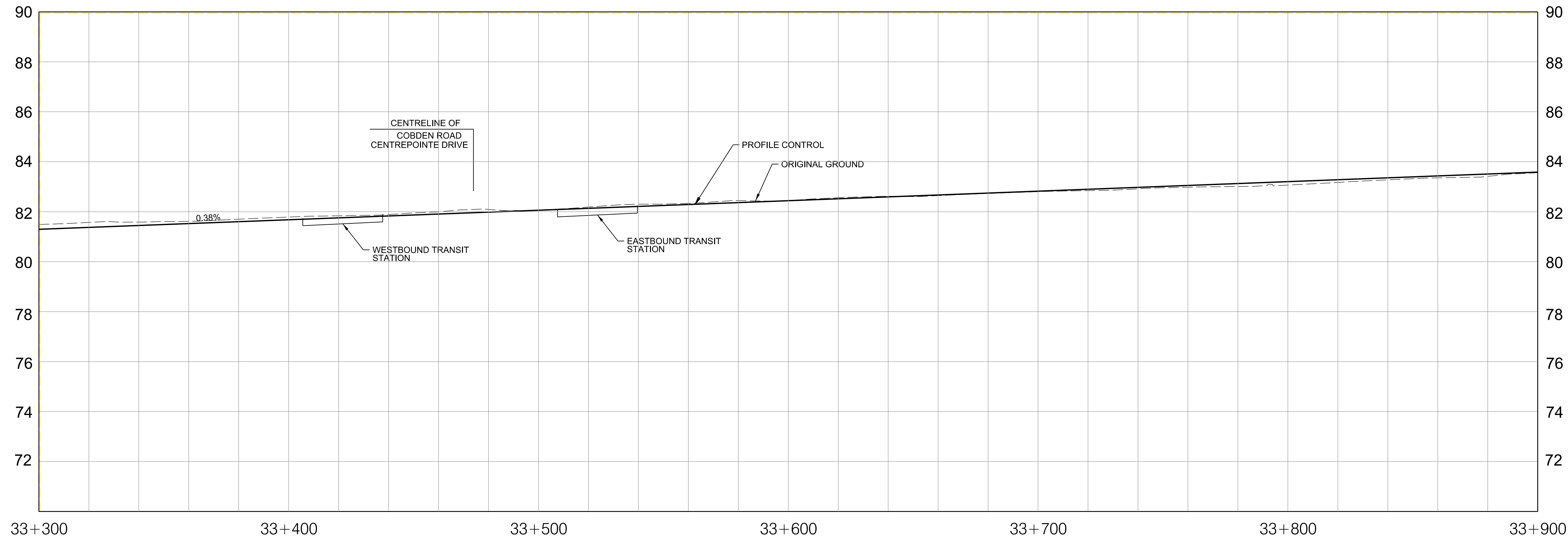
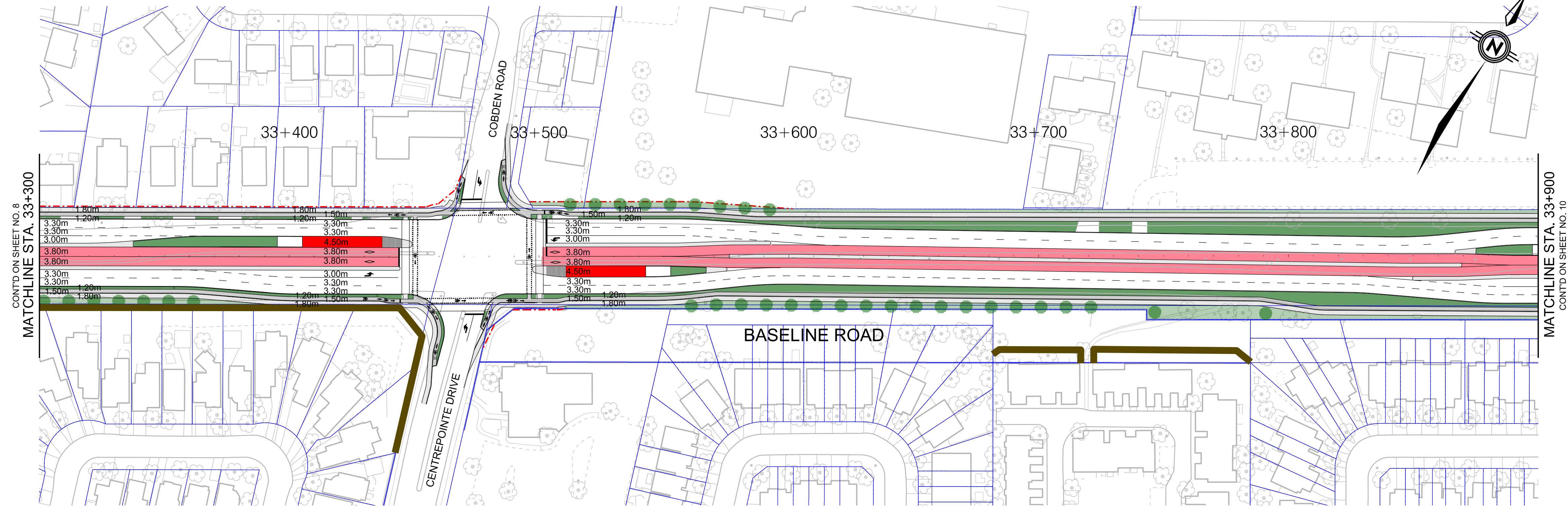
Date: JANUARY 2017	Designed By: D.H./R.C.	Drawn By: M.M.R.
Project Manager:	Discipline Engineer:	Checked By:
Scale: 0m 10 20 50 100	HORIZONTAL	
CAD File Name: T03097TOF-GRD-08.DGN	Plot Date:	Drawings No.: T03097TOF-GRD-08

**Ottawa**

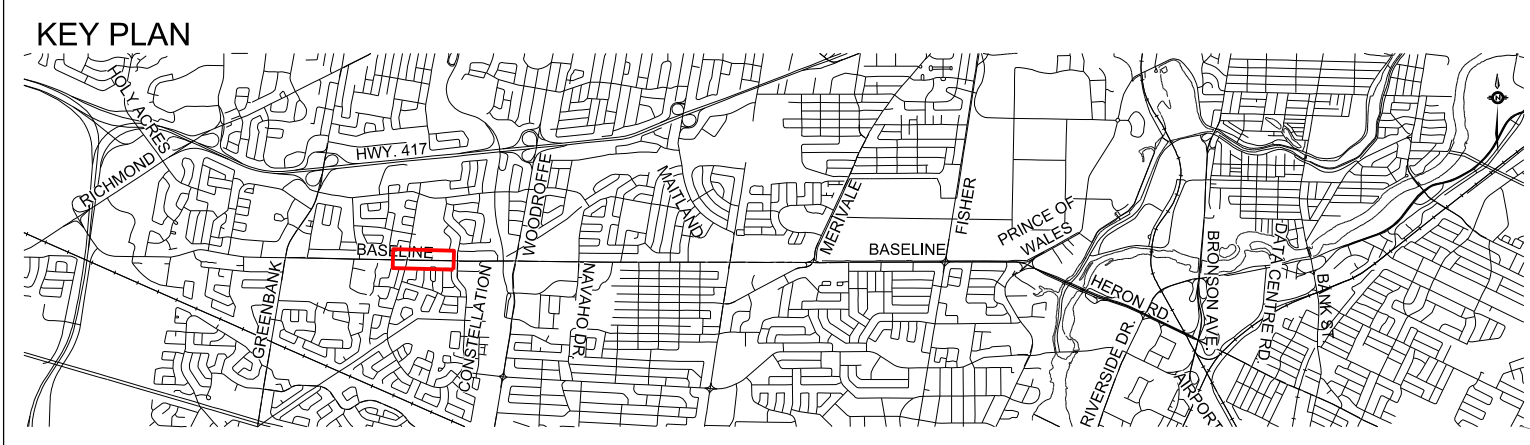
Baseline Road Bus Rapid Transit  
Corridor Planning And EA Study

Baseline Road  
Sta.32+600 TO Sta.33+300





NOTES:



- LEGEND:
- TRANSIT LANES
  - TRANSIT STATION
  - BOULEVARD
  - CYCLE TRACK
  - SIDEWALK
  - MULTI-USE PATHWAY
  - EXISTING RIGHT-OF-WAY
  - PROPOSED RIGHT-OF-WAY
  - PROPOSED NOISE BARRIER

**PARSONS**

Date: JANUARY 2017    Designed By: D.H./R.C.    Drawn By: M.M.R.  
 Project Manager: D.H.    Discipline Engineer:    Checked By:

Scale: 0m 10 20 50 100 HORIZONTAL

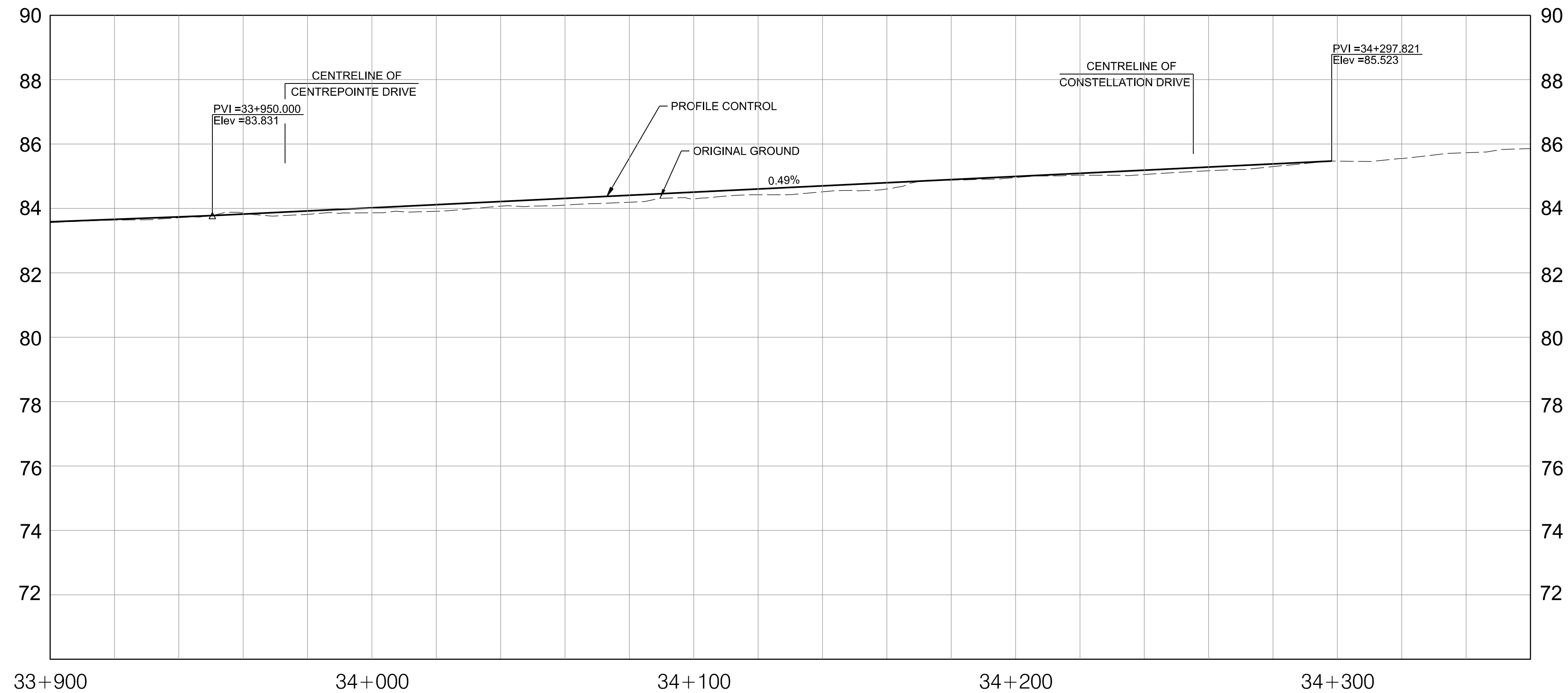
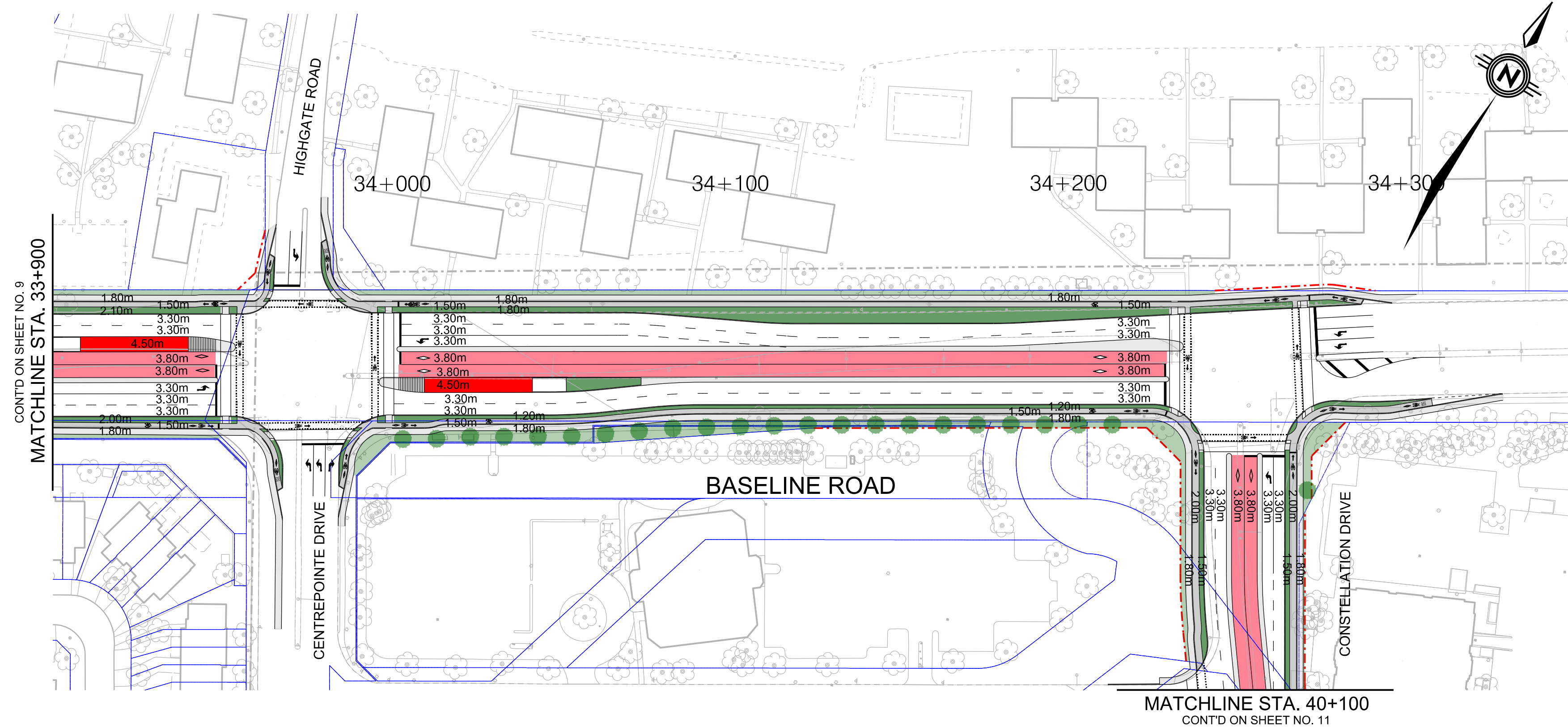
CAD File Name: T03097TOF-GRD-09.DGN    Plot Date:

**Ottawa**

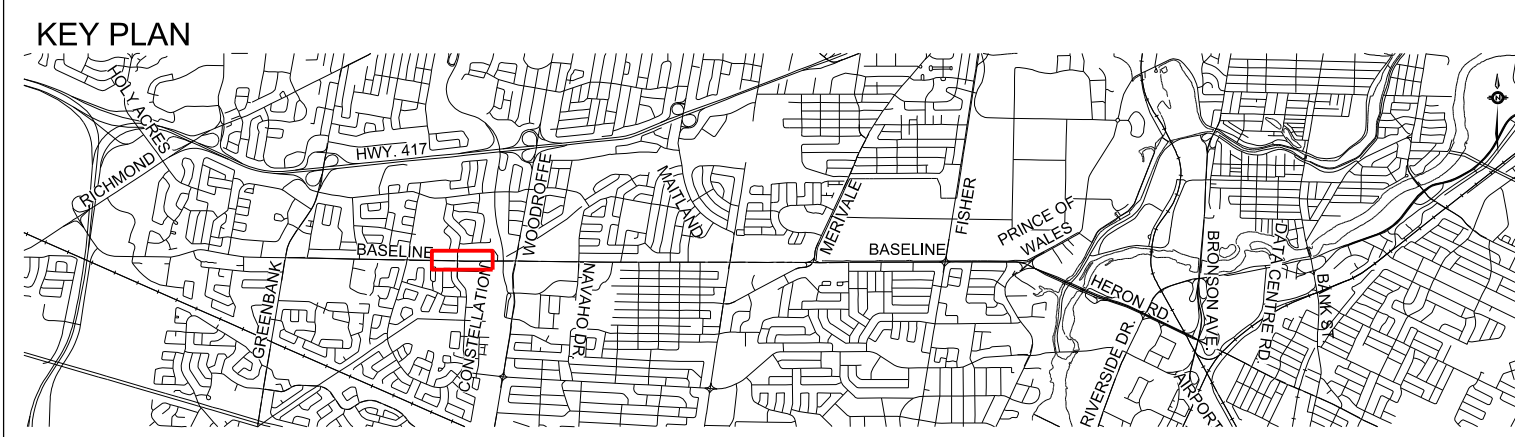
Baseline Road Bus Rapid Transit  
Corridor Planning And EA Study

Baseline Road  
Sta.33+300 TO Sta.33+900

Drawings No.: T03097TOF-GRD-09    Revision 00    Sheet No. 09



NOTES:



LEGEND:

<span style="display:inline-block; width:15px; height:10px; background-color: #FF69B4; border: 1px solid black;"></span> TRANSIT LANES	<span style="display:inline-block; width:15px; border-bottom: 1px dashed blue;"></span> EXISTING RIGHT-OF-WAY
<span style="display:inline-block; width:15px; height:10px; background-color: #FF0000; border: 1px solid black;"></span> TRANSIT STATION	<span style="display:inline-block; width:15px; border-bottom: 1px dashed red;"></span> PROPOSED RIGHT-OF-WAY
<span style="display:inline-block; width:15px; height:10px; background-color: #008000; border: 1px solid black;"></span> BOULEVARD	
<span style="display:inline-block; width:15px; height:10px; background-color: #808080; border: 1px solid black;"></span> CYCLE TRACK	
<span style="display:inline-block; width:15px; height:10px; background-color: #D3D3D3; border: 1px solid black;"></span> SIDEWALK	
<span style="display:inline-block; width:15px; height:10px; background-color: #00BFFF; border: 1px solid black;"></span> MULTI-USE PATHWAY	

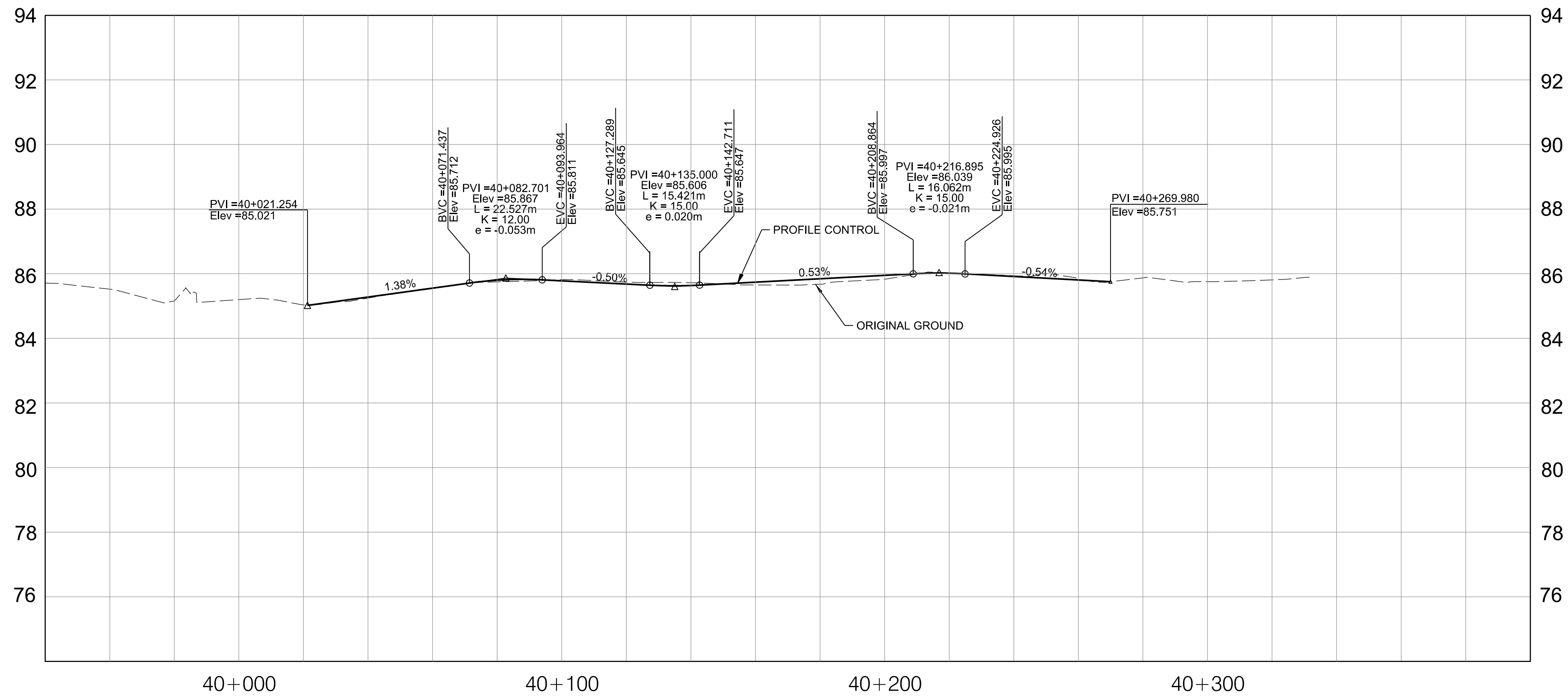
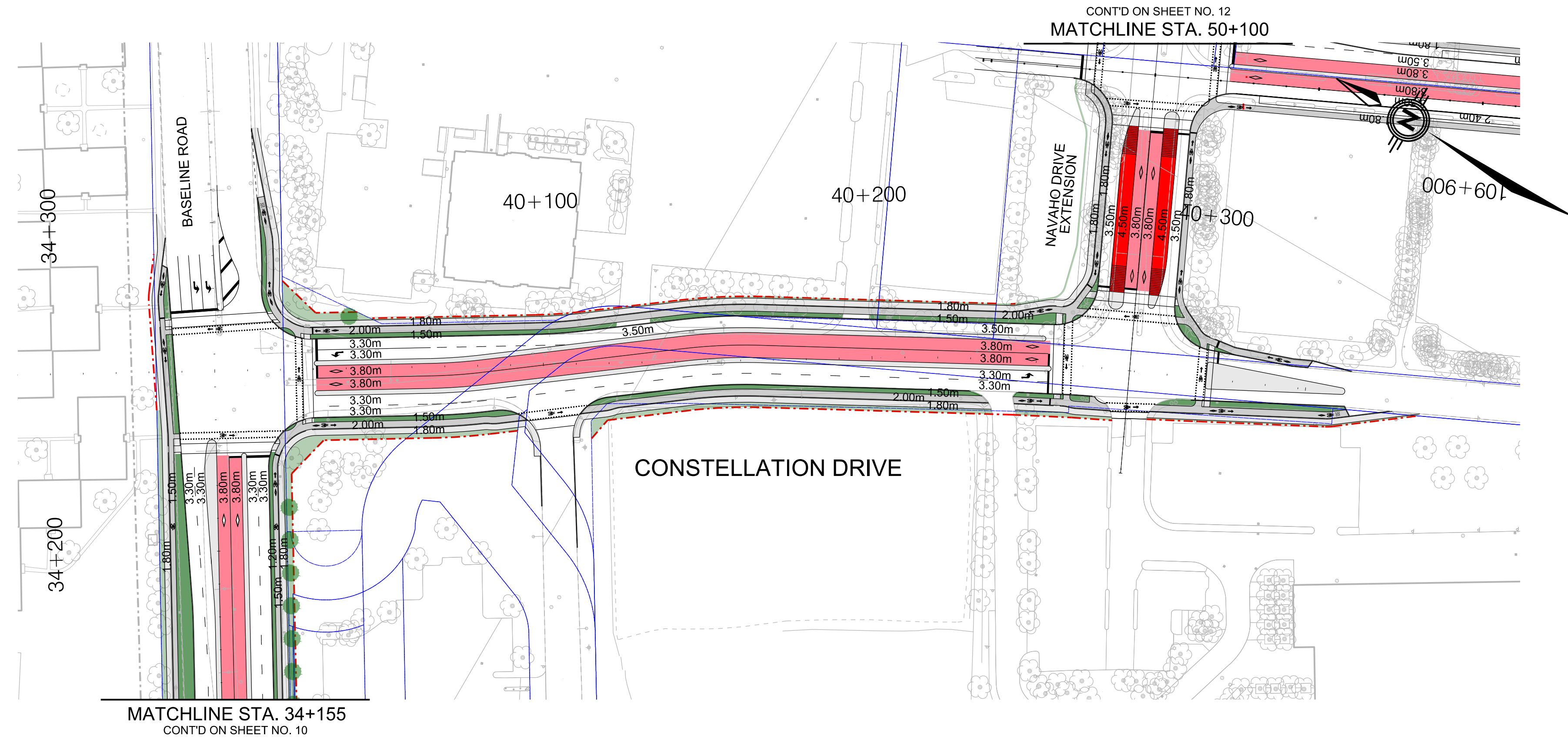
**PARSONS**

Date: JANUARY 2017	Designed By: D.H./R.C.	Drawn By: M.M.R.
Project Manager: D.H.	Discipline Engineer:	Checked By:
Scale: 0m 10 20 50 100	HORIZONTAL	
CAD File Name: T03097TOF-GRD-10.DGN	Plot Date:	Drawings No.: T03097TOF-GRD-10

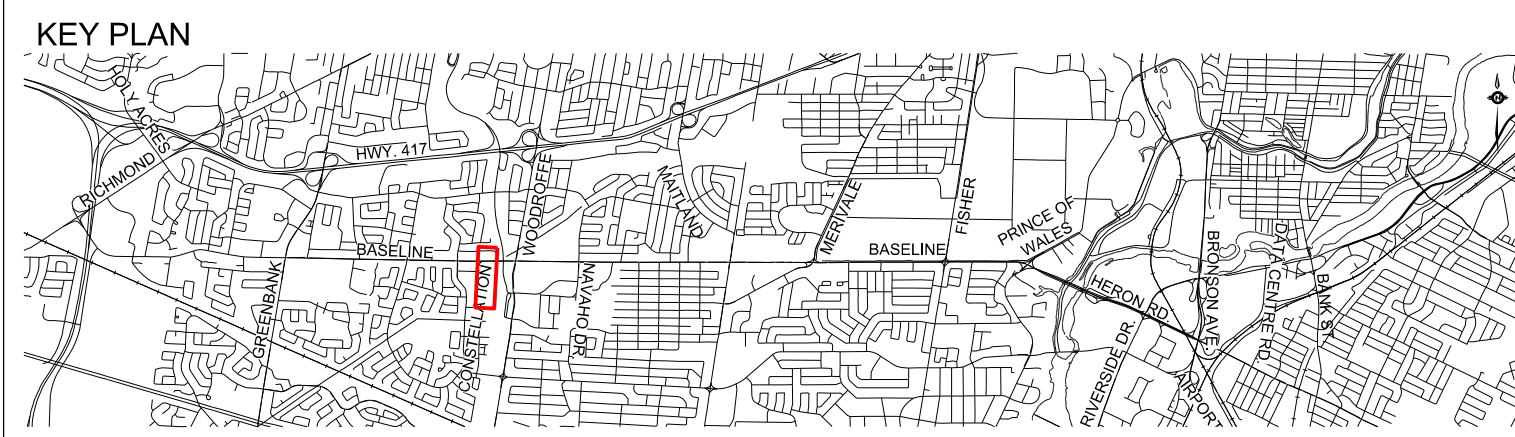


Baseline Road Bus Rapid Transit Corridor Planning And EA Study

Baseline Road  
Sta.33+900 TO Sta.34+300



NOTES:



- LEGEND:
- TRANSIT LANES
  - TRANSIT STATION
  - BOULEVARD
  - CYCLE TRACK
  - SIDEWALK
  - MULTI-USE PATHWAY
  - EXISTING RIGHT-OF-WAY
  - PROPOSED RIGHT-OF-WAY

**PARSONS**

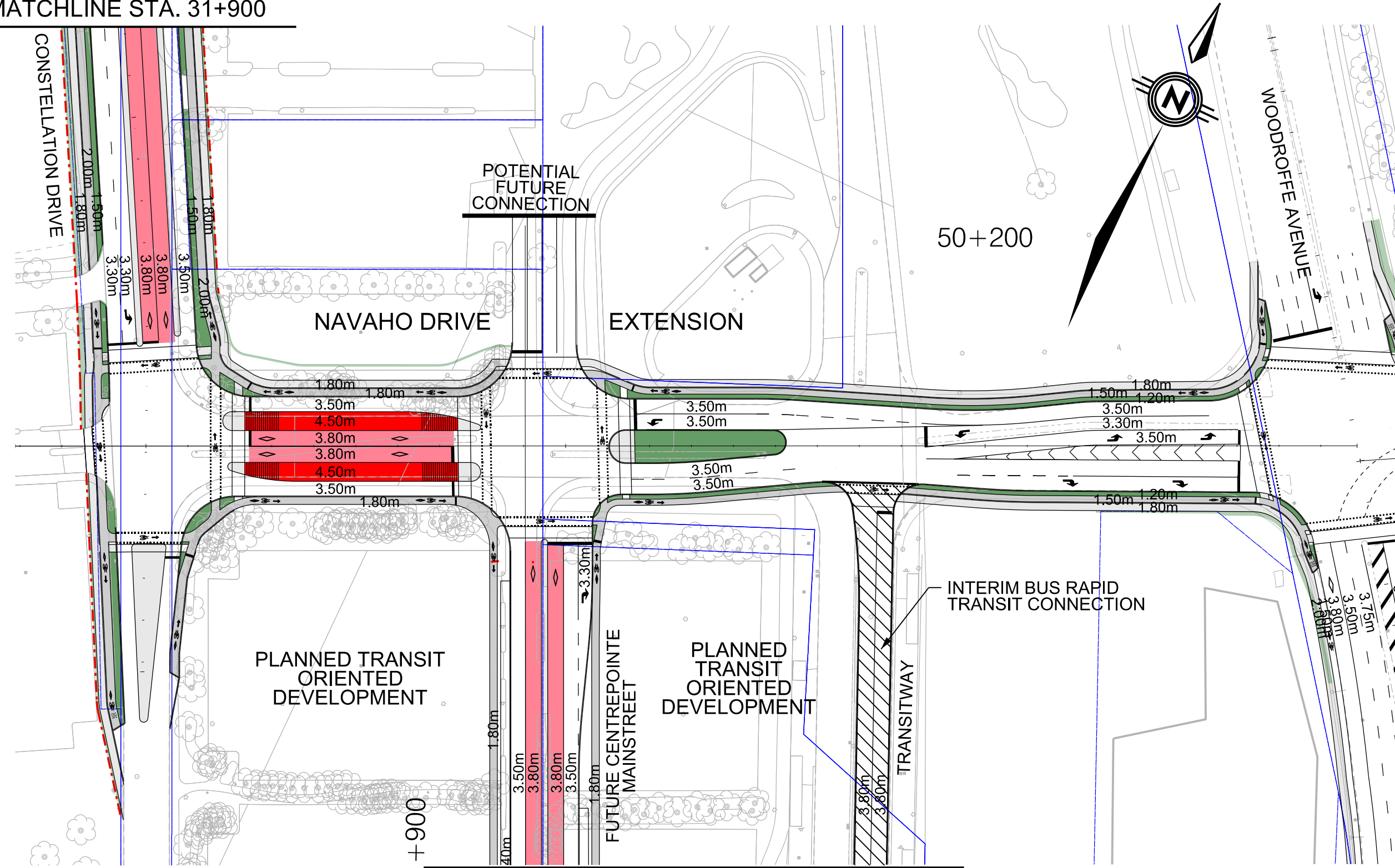
Date: JANUARY 2017	Designed By: D.H./R.C.	Drawn By: M.M.R.
Project Manager: D.H.	Discipline Engineer:	Checked By:
Scale: 0m 10 20 50 100 HORIZONTAL		
CAD File Name: TO3097TOF-GRD-11.DGN	Plot Date:	Drawings No.: TO3097TOF-GRD-11



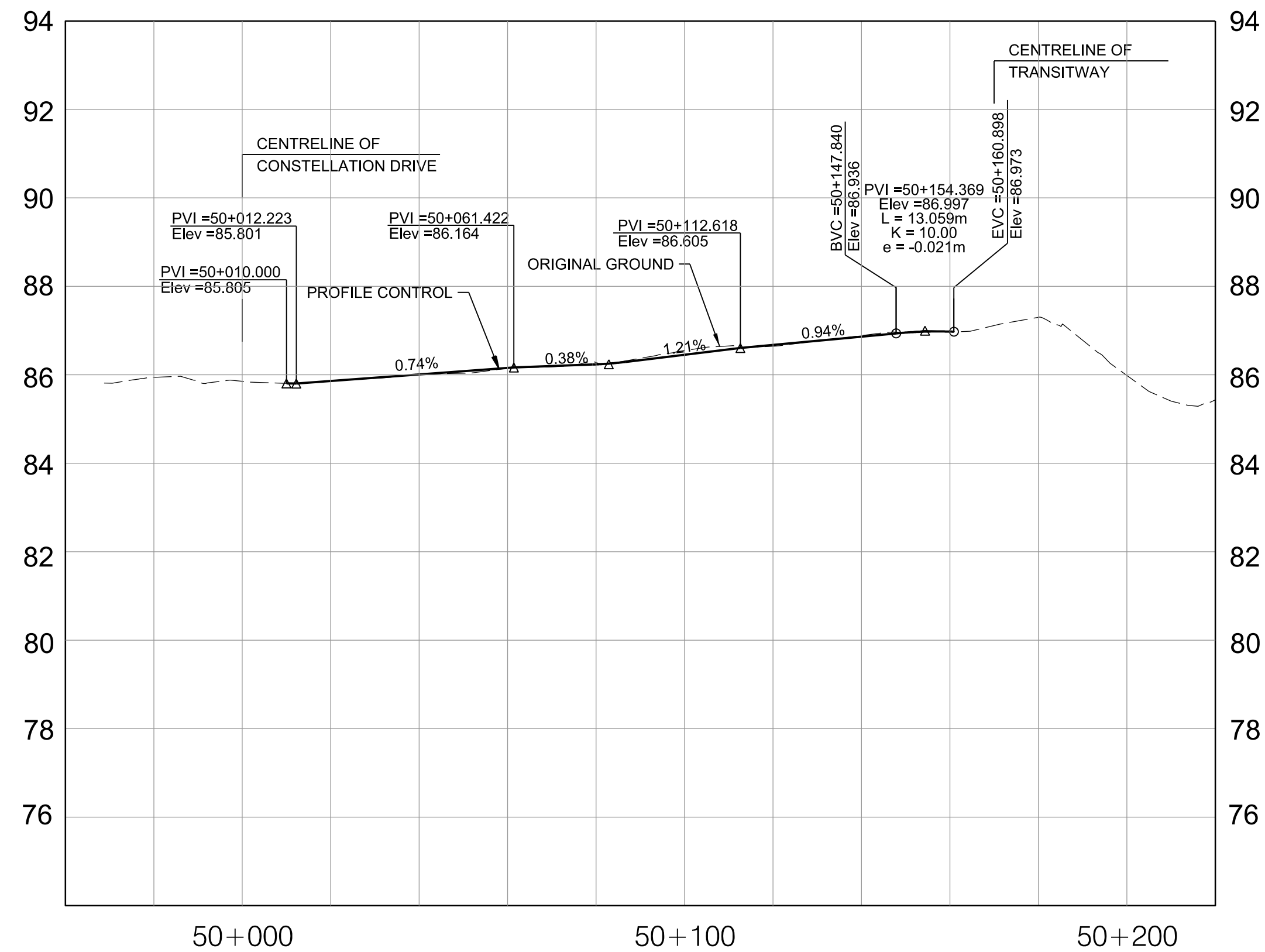
Baseline Road Bus Rapid Transit Corridor Planning And EA Study

Constellation Drive  
Sta.40+020 TO Sta.40+270

CONT'D ON SHEET NO. 6  
MATCHLINE STA. 31+900

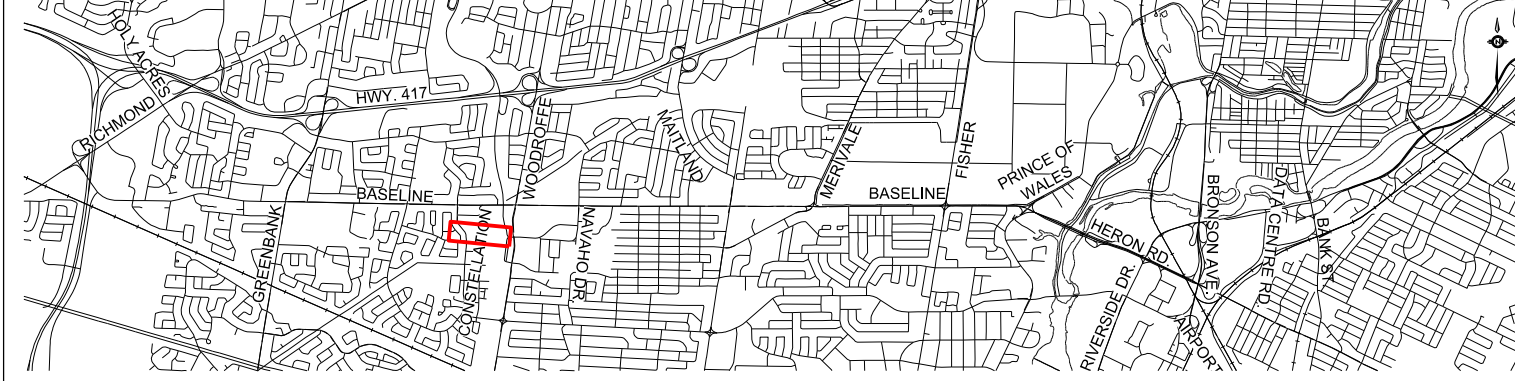


MATCHLINE STA. 109+900  
CONT'D ON SHEET NO. 13



NOTES:

KEY PLAN



LEGEND:

- TRANSIT LANES
- TRANSIT STATION
- BOULEVARD
- CYCLE TRACK
- SIDEWALK
- MULTI-USE PATHWAY
- EXISTING RIGHT-OF-WAY
- PROPOSED RIGHT-OF-WAY

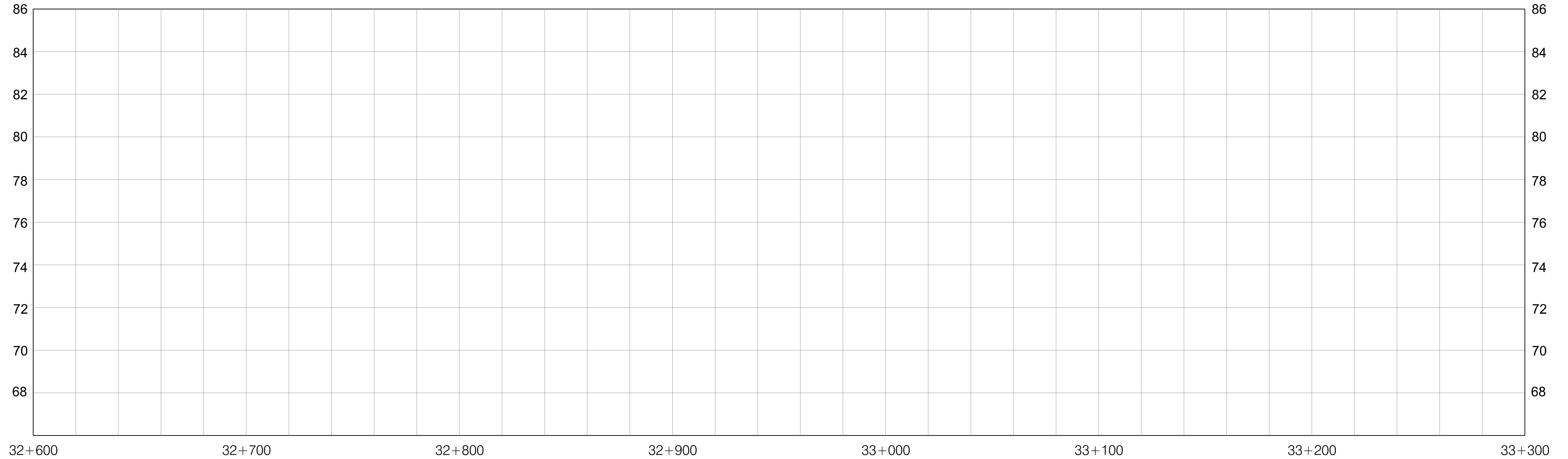
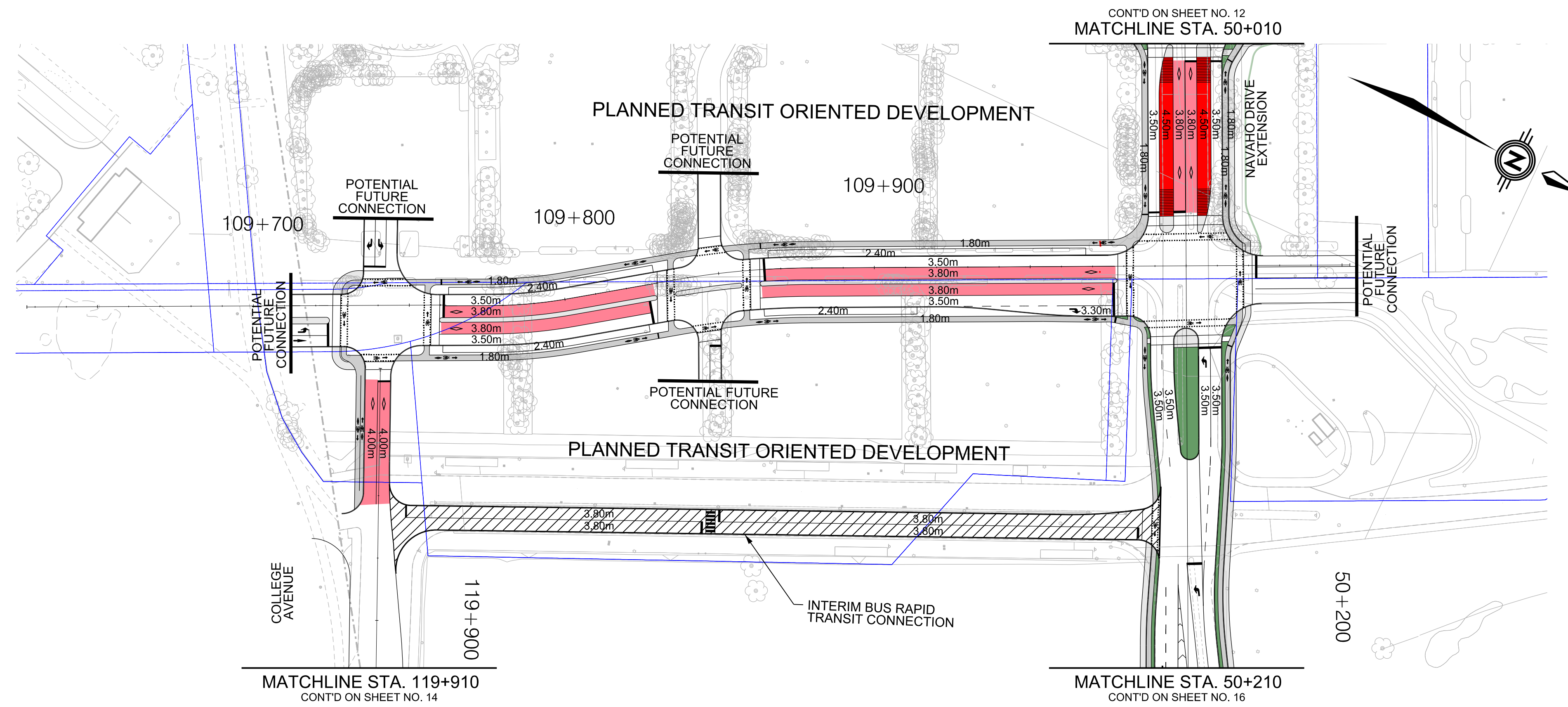
**PARSONS**

Date: JANUARY 2017	Designed By: D.H./R.C.	Drawn By: M.M.R.
Project Manager: D.H.	Discipline Engineer:	Checked By:
Scale: 0m 10 20 50 100 HORIZONTAL		
CAD File Name: TO3097TOF-GRD-12.DGN	Plot Date:	Drawings No.: TO3097TOF-GRD-12

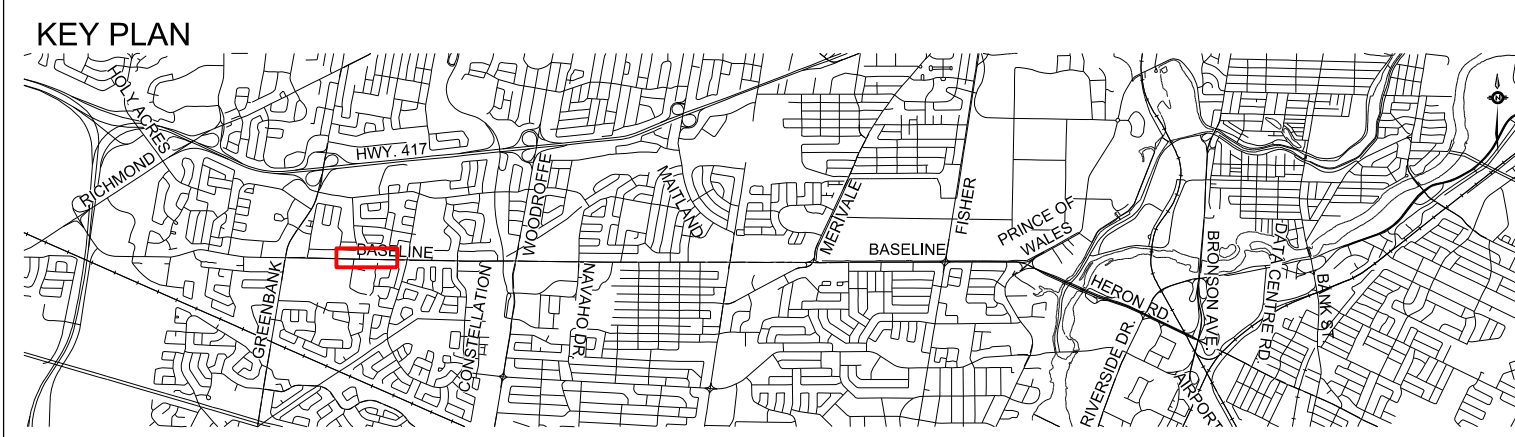
**Ottawa**

Baseline Road Bus Rapid Transit  
Corridor Planning And EA Study

Navaho Drive Extension  
STA. 50+000 TO STA. 50+280



NOTES:



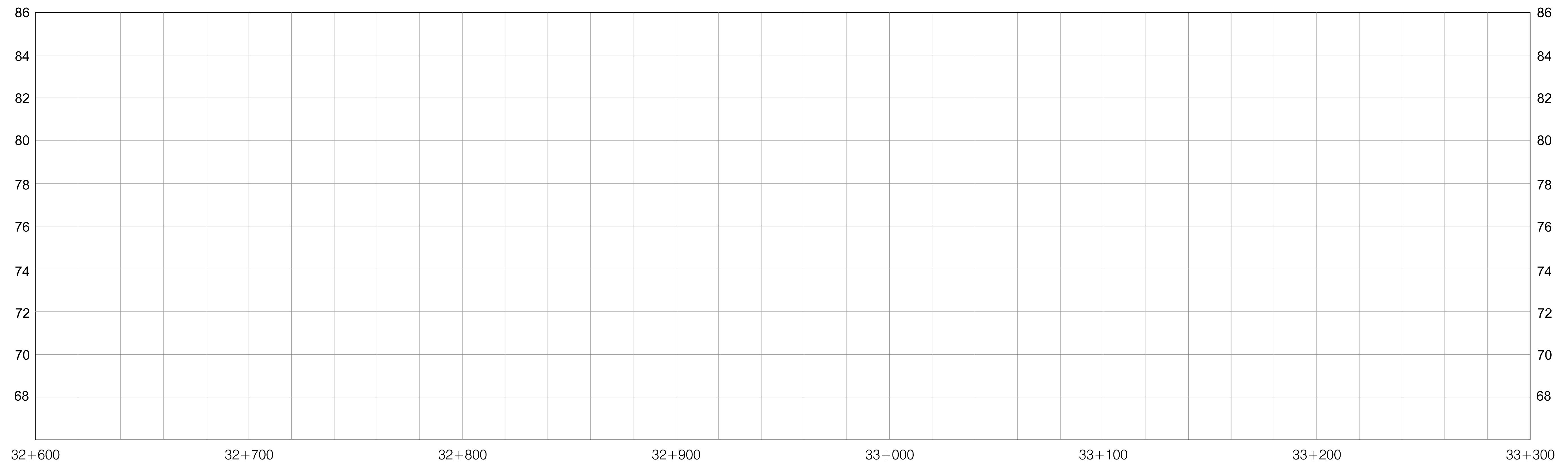
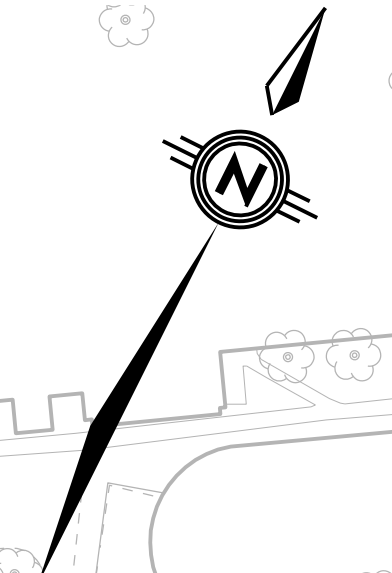
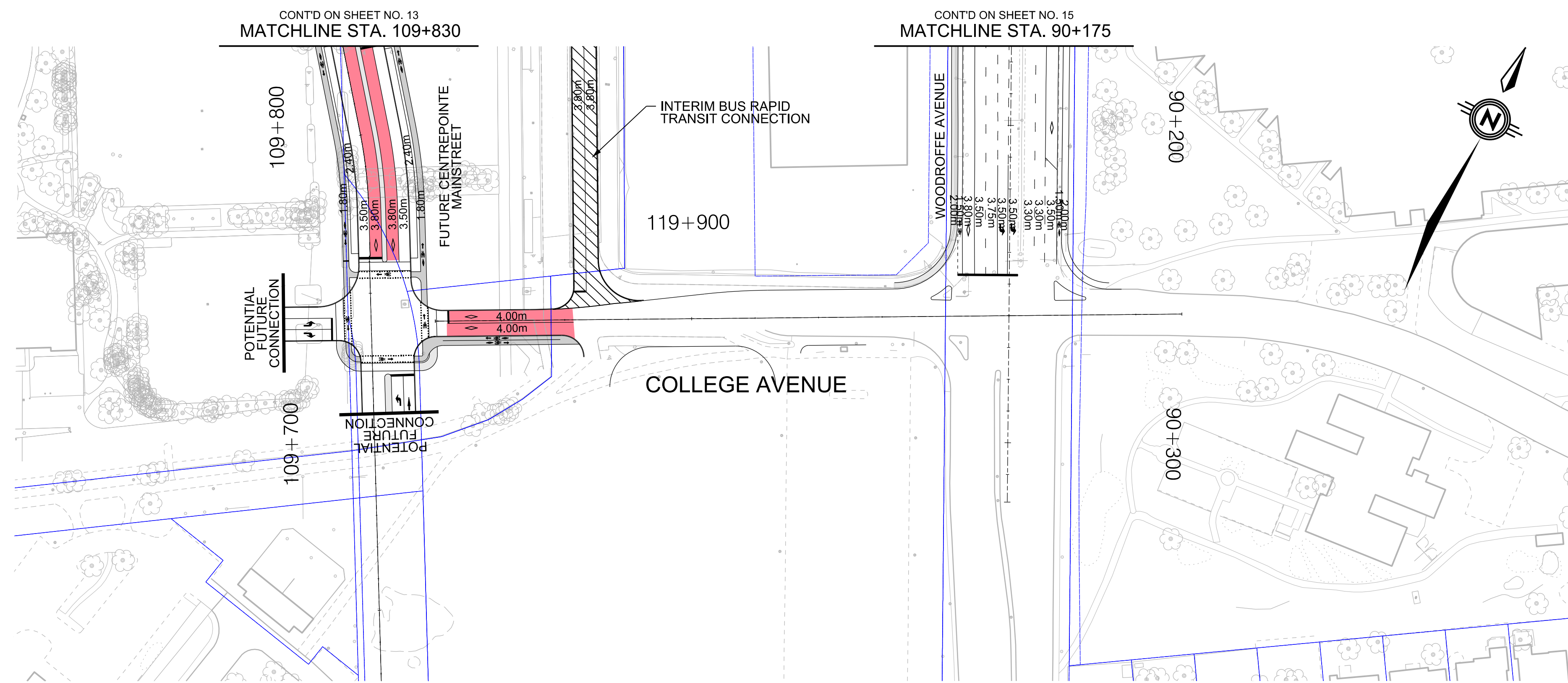
- LEGEND:**
- TRANSIT LANES
  - TRANSIT STATION
  - BOULEVARD
  - CYCLE TRACK
  - SIDEWALK
  - MULTI-USE PATHWAY
  - EXISTING RIGHT-OF-WAY
  - PROPOSED RIGHT-OF-WAY

**PARSONS**

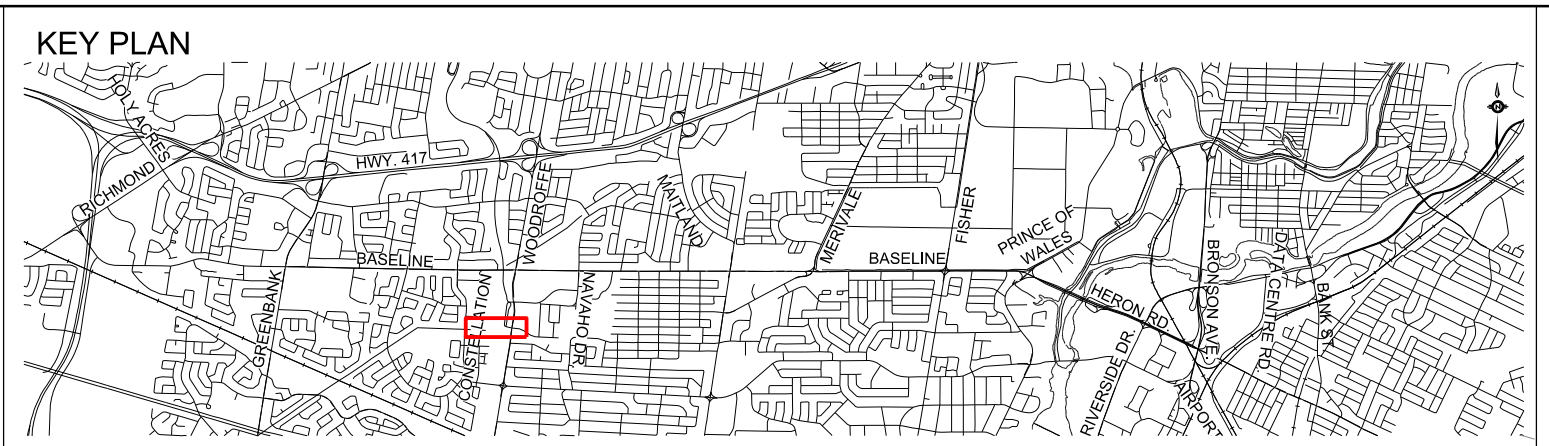
Date: JANUARY 2017    Designed By: D.H./R.C.    Drawn By: M.M.R.  
 Project Manager: D.H.    Discipline Engineer:    Checked By:  
 Scale: 0m 10 20 50 100 HORIZONTAL  
 CAD File Name: TO3097TOF-GRD-13.DGN    Plot Date:



**Baseline Road Bus Rapid Transit  
 Corridor Planning And EA Study  
 Future Centrepointe Mainstreet  
 Sta.109+740 TO Sta.110+000**



NOTES:



- LEGEND:
- TRANSIT LANES
  - TRANSIT STATION
  - BOULEVARD
  - CYCLE TRACK
  - SIDEWALK
  - MULTI-USE PATHWAY
  - EXISTING RIGHT-OF-WAY
  - PROPOSED RIGHT-OF-WAY

**PARSONS**

Date: JANUARY 2017    Designed By: D.H./R.C.    Drawn By: M.M.R.  
 Project Manager: D.H.    Discipline Engineer:    Checked By:

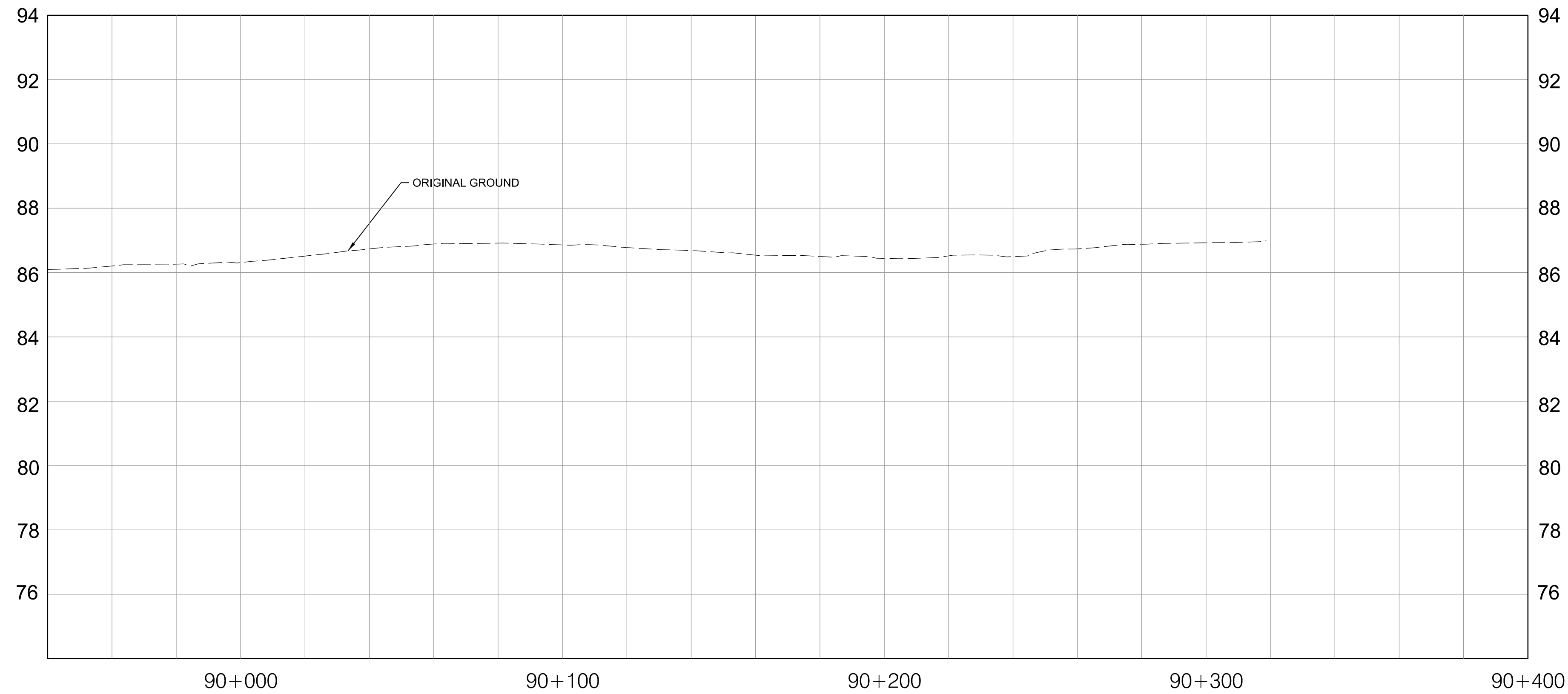
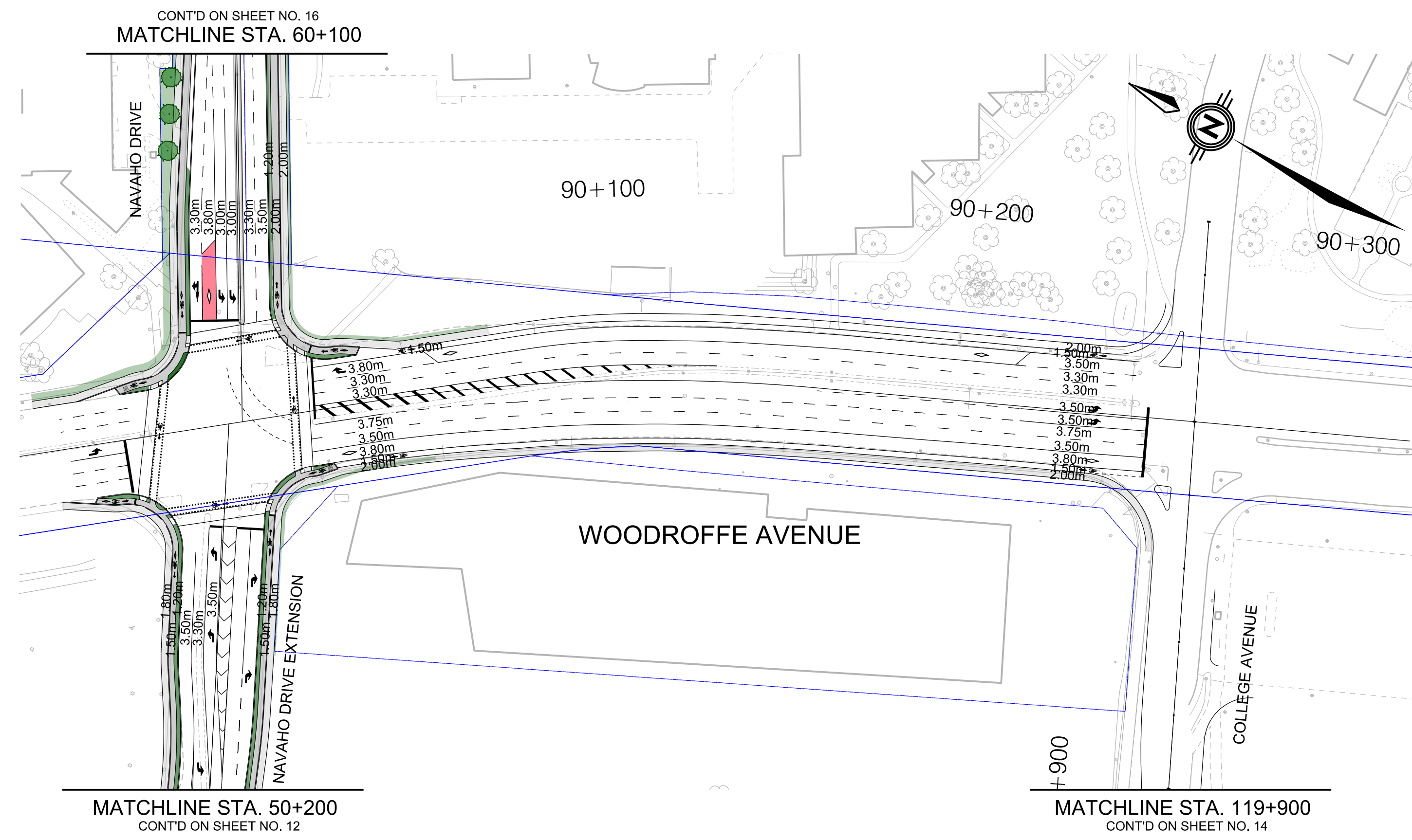
Scale: HORIZONTAL

CAD File Name: T03097TOF-GRD-14.DGN    Plot Date:

Baseline Road Bus Rapid Transit  
Corridor Planning And EA Study

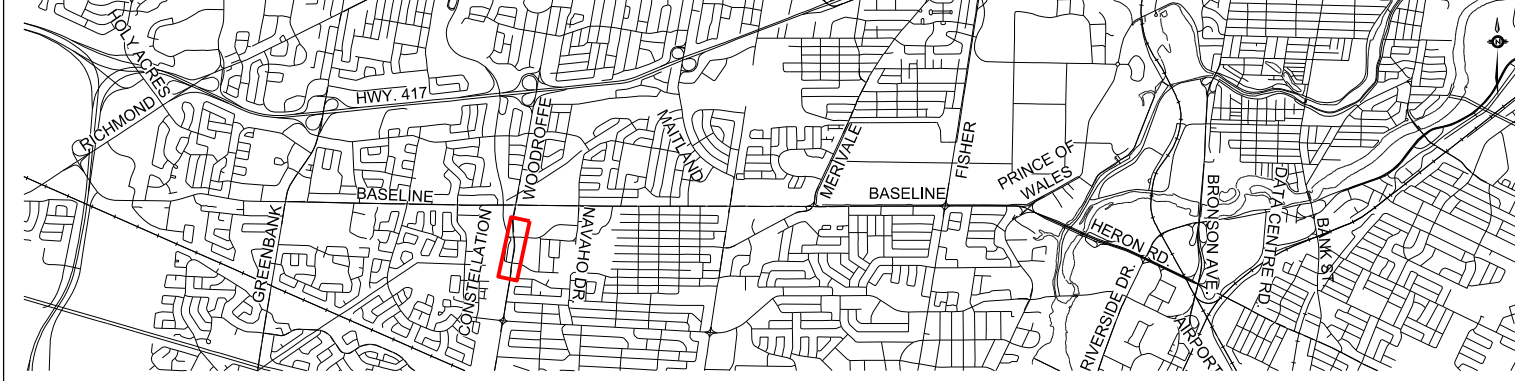
College Avenue  
Sta.119+860 TO Sta.120+000

Drawings No.: T03097TOF-GRD-14    Revision: 00    Sheet No.: 14



NOTES:

KEY PLAN



LEGEND:

- TRANSIT LANES
- TRANSIT STATION
- BOULEVARD
- CYCLE TRACK
- SIDEWALK
- MULTI-USE PATHWAY
- EXISTING RIGHT-OF-WAY
- PROPOSED RIGHT-OF-WAY

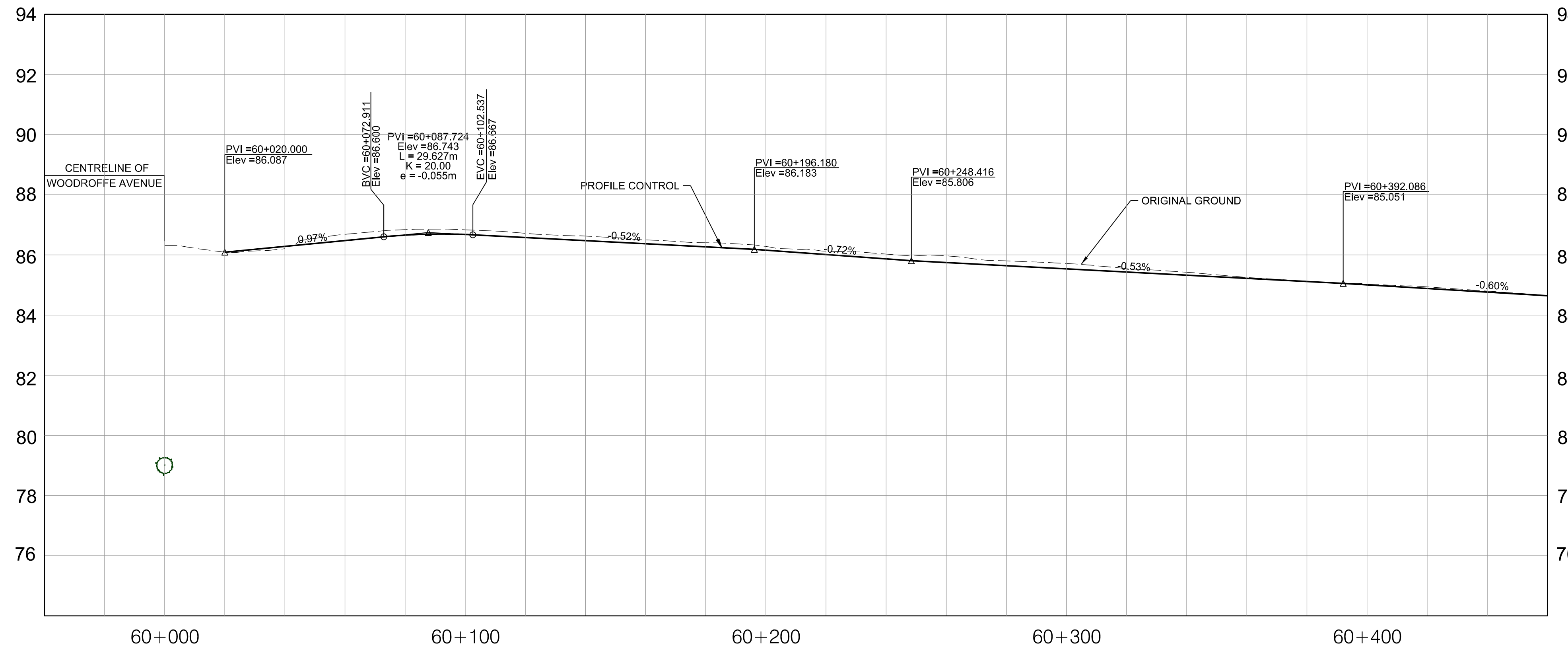
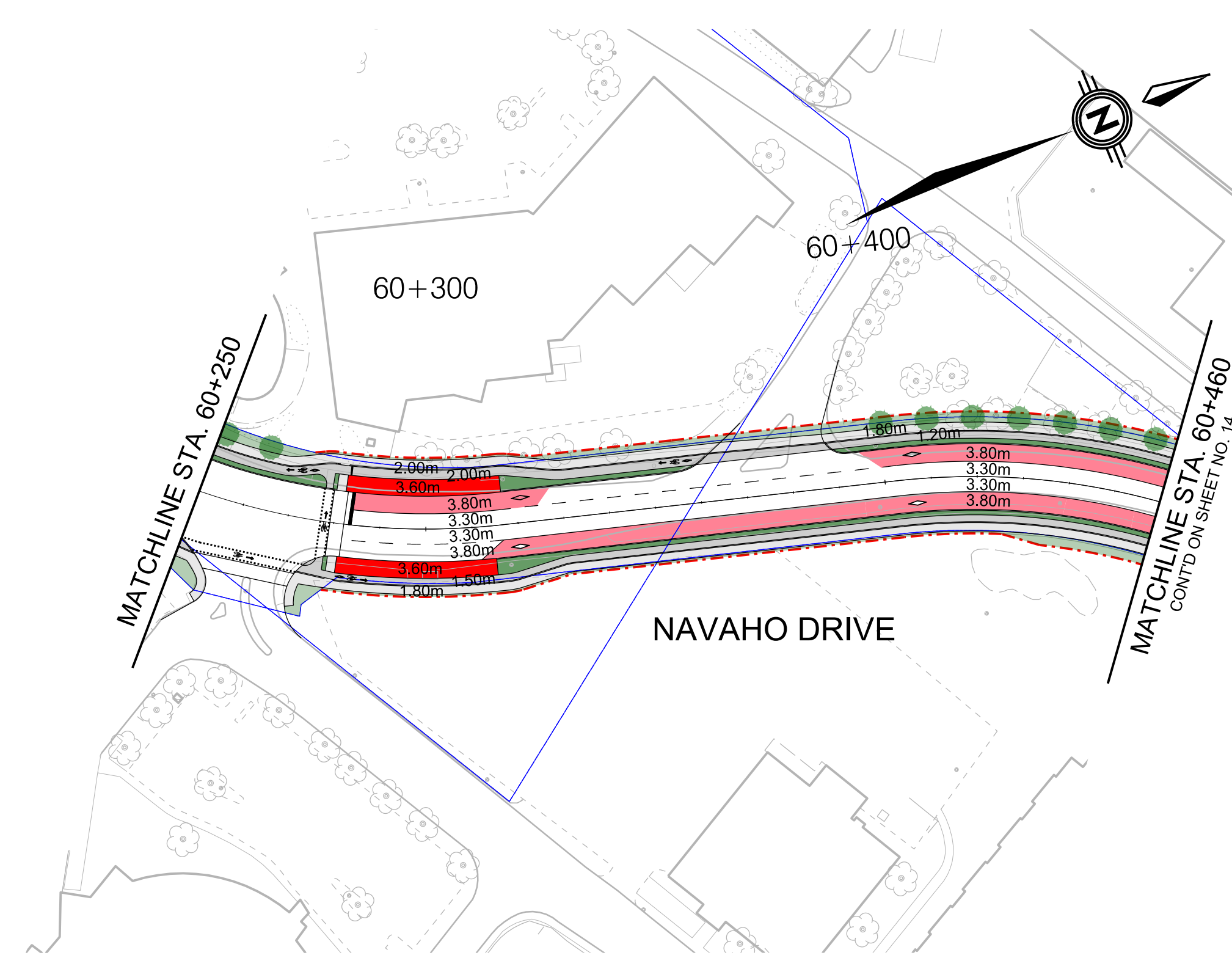
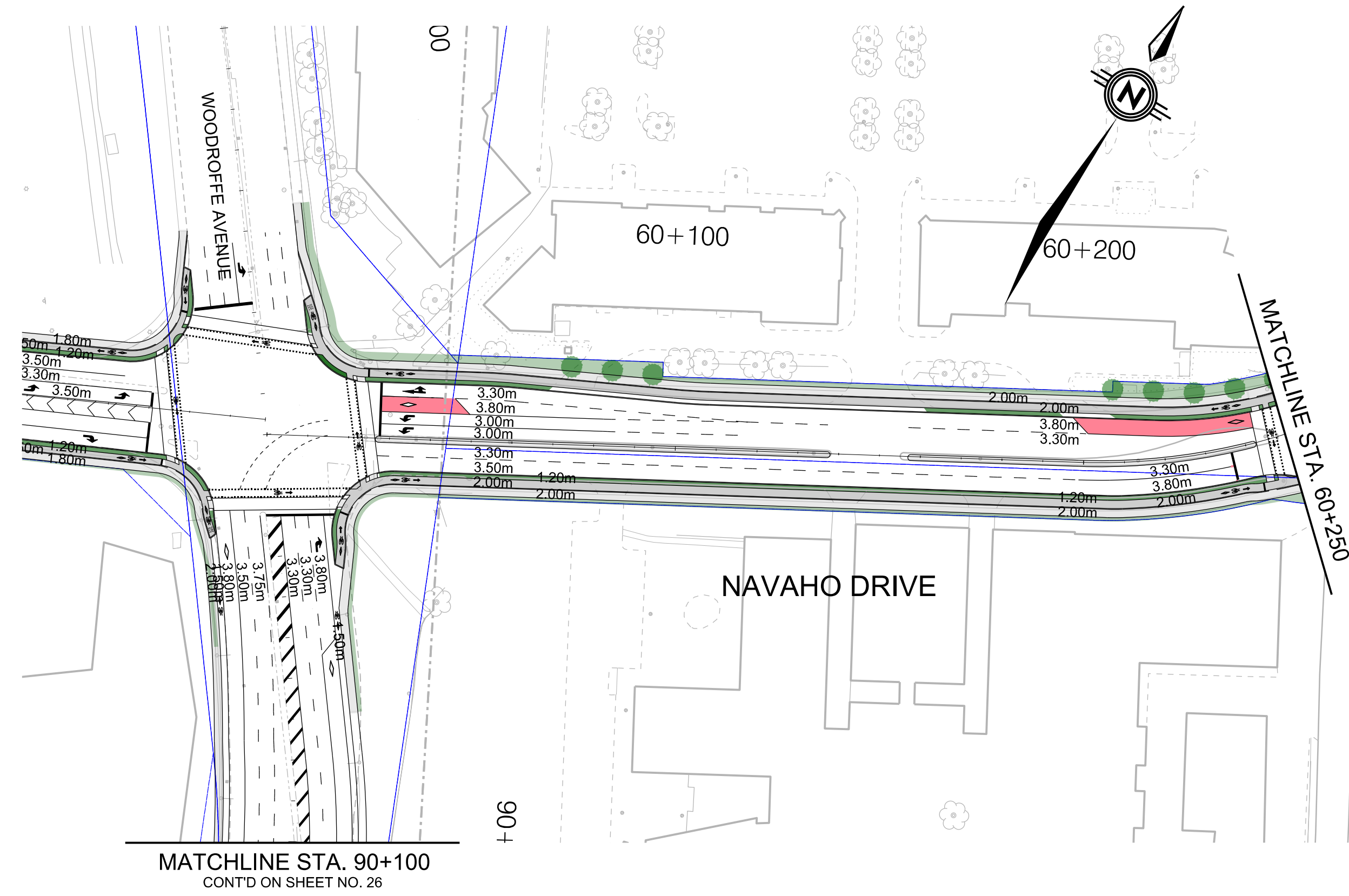
**PARSONS**

Date: JANUARY 2017	Designed By: D.H./R.C.	Drawn By: M.M.R.
Project Manager: D.H.	Discipline Engineer:	Checked By:
Scale: 0m 10 20 HORIZONTAL 50 100		
CAD File Name: TO3097TOF-GRD-15.DGN	Plot Date:	Drawings No.: TO3097TOF-GRD-15



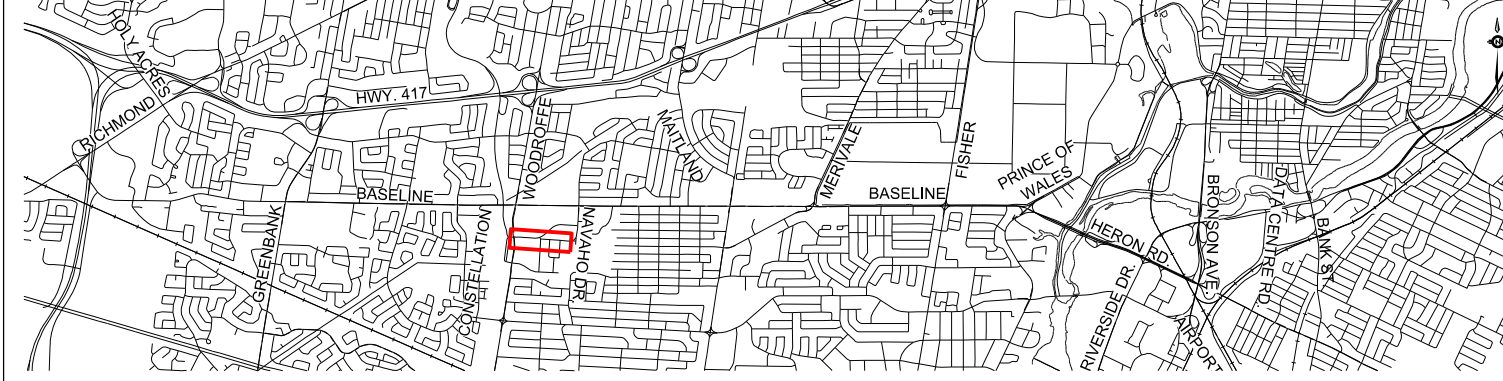
Baseline Road Bus Rapid Transit  
Corridor Planning And EA Study

Woodroffe Avenue  
Sta.90+000 TO Sta.90+260



NOTES:

KEY PLAN



LEGEND:

- TRANSIT LANES
- TRANSIT STATION
- BOULEVARD
- CYCLE TRACK
- SIDEWALK
- MULTI-USE PATHWAY
- EXISTING RIGHT-OF-WAY
- PROPOSED RIGHT-OF-WAY

**PARSONS**

Date: JANUARY 2017    Designed By: D.H./R.C.    Drawn By: M.M.R.  
 Project Manager: D.H.    Discipline Engineer:    Checked By:  
 Scale: 0m 10 20 50 100 HORIZONTAL  
 CAD File Name: T03097TOF-GRD-16.DGN    Plot Date:

**Ottawa**

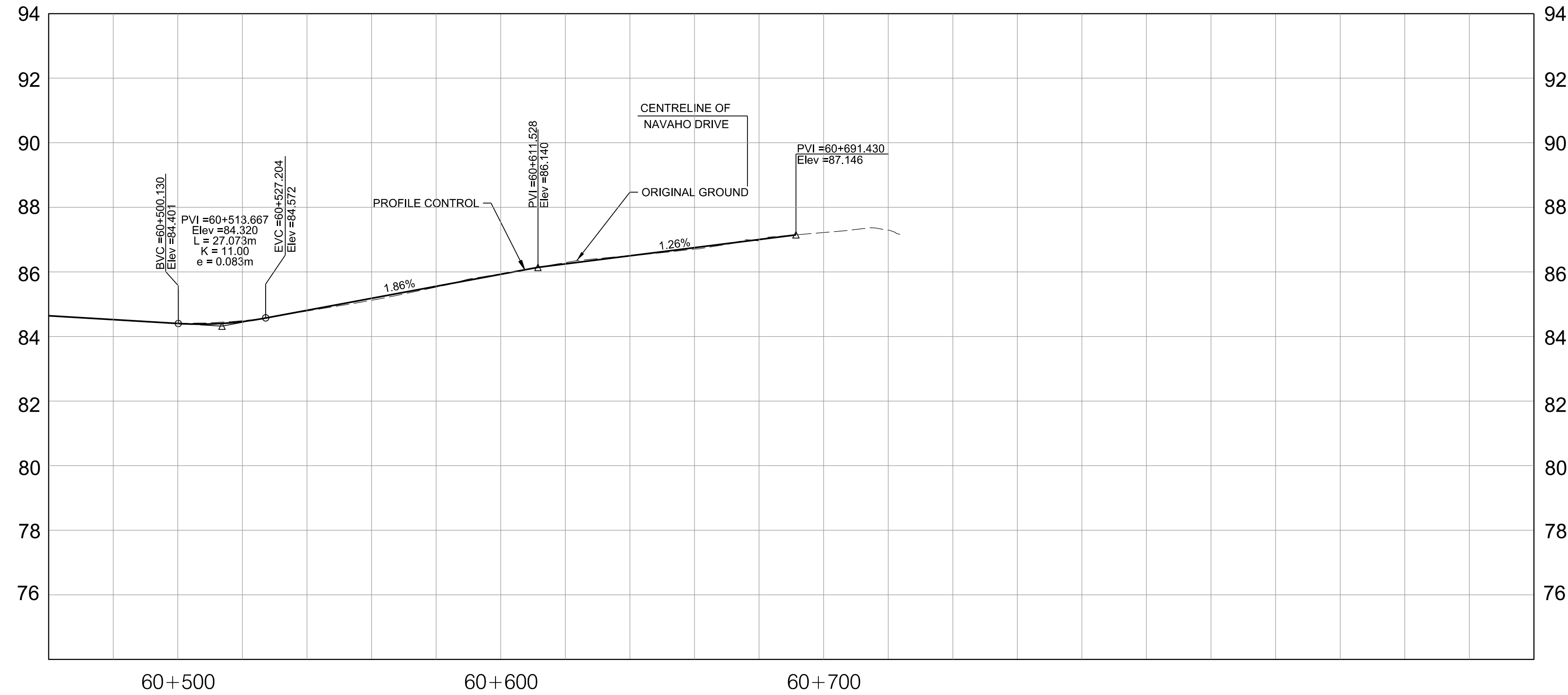
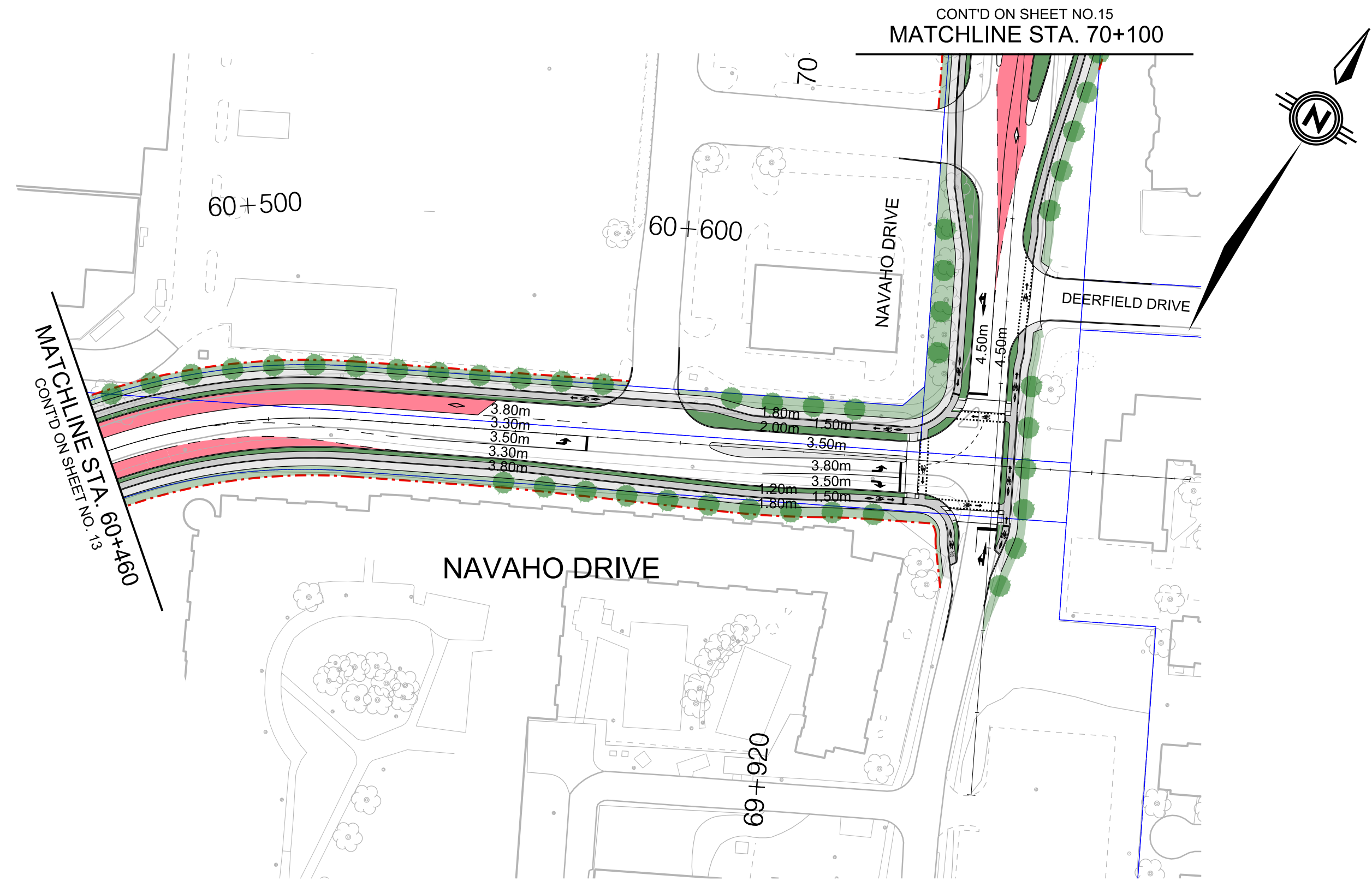
Baseline Road Bus Rapid Transit Corridor Planning And EA Study

Navaho Drive  
Sta.60+020 TO Sta.60+460

Drawings No.: T03097TOF-GRD-16

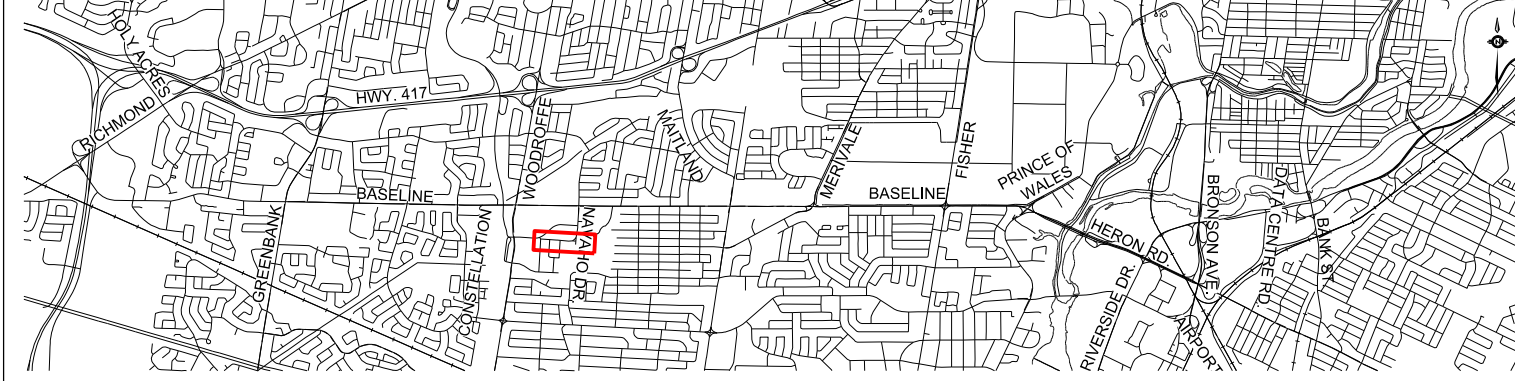
Revision 00 Sheet No. 16





NOTES:

KEY PLAN



LEGEND:

- TRANSIT LANES
- TRANSIT STATION
- BOULEVARD
- CYCLE TRACK
- SIDEWALK
- MULTI-USE PATHWAY
- EXISTING RIGHT-OF-WAY
- PROPOSED RIGHT-OF-WAY

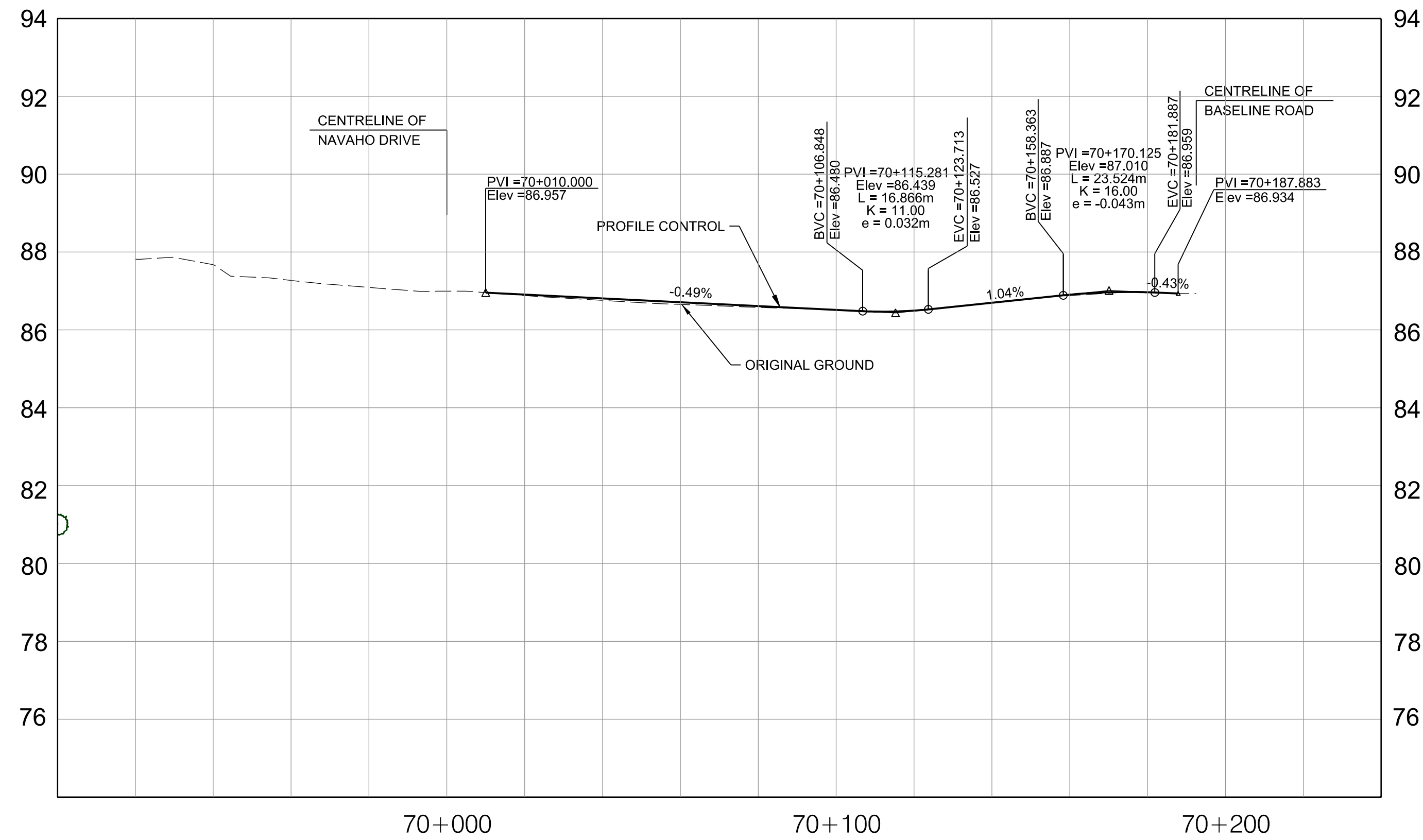
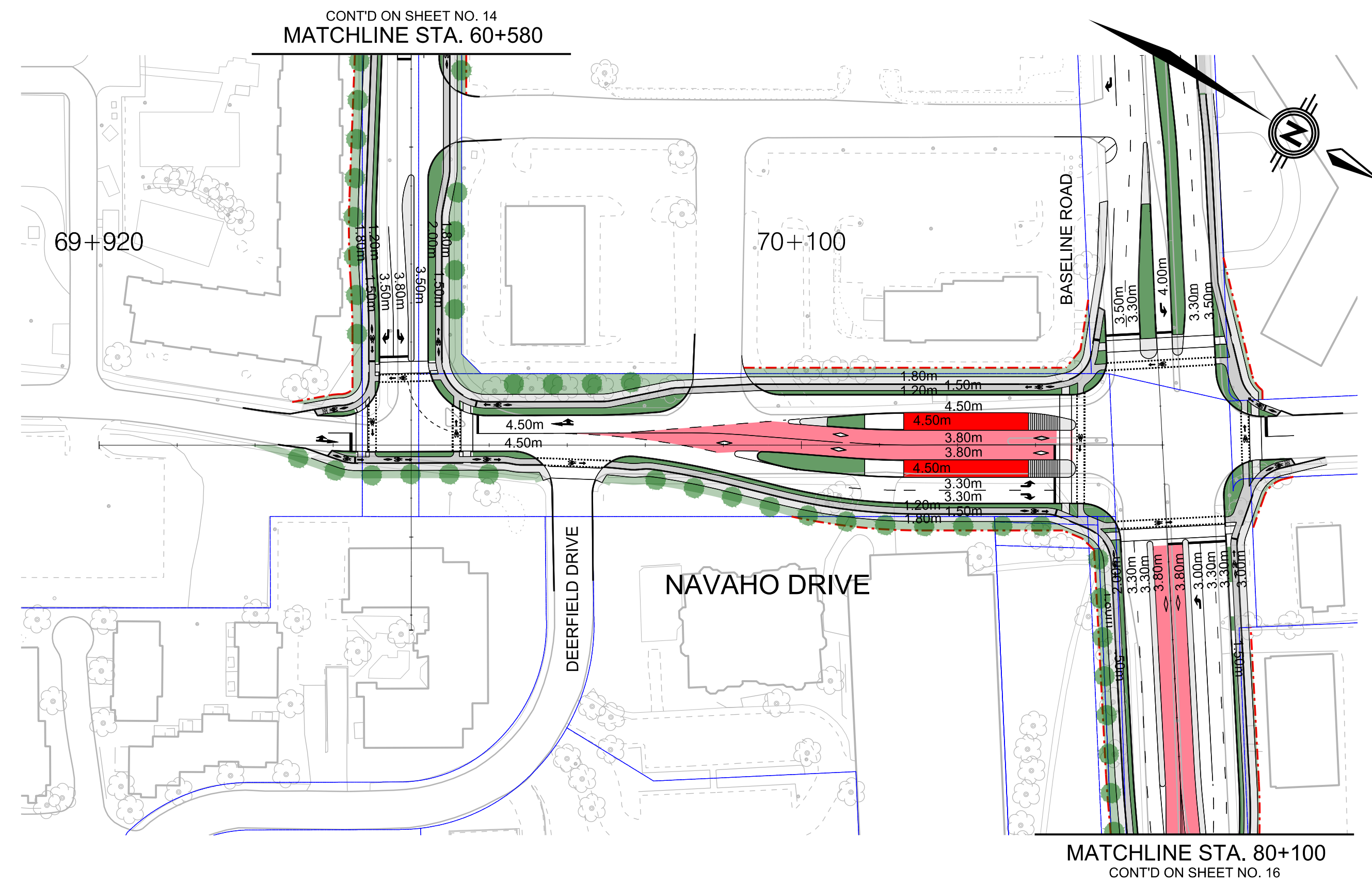
**PARSONS**

Date: JANUARY 2017	Designed By: D.H./R.C.	Drawn By: M.M.R.
Project Manager: D.H.	Discipline Engineer:	Checked By:
Scale: 0m 10 20 HORIZONTAL 50 100		
CAD File Name: TO3097TOF-GRD-17.DGN	Plot Date:	Drawings No.: TO3097TOF-GRD-17



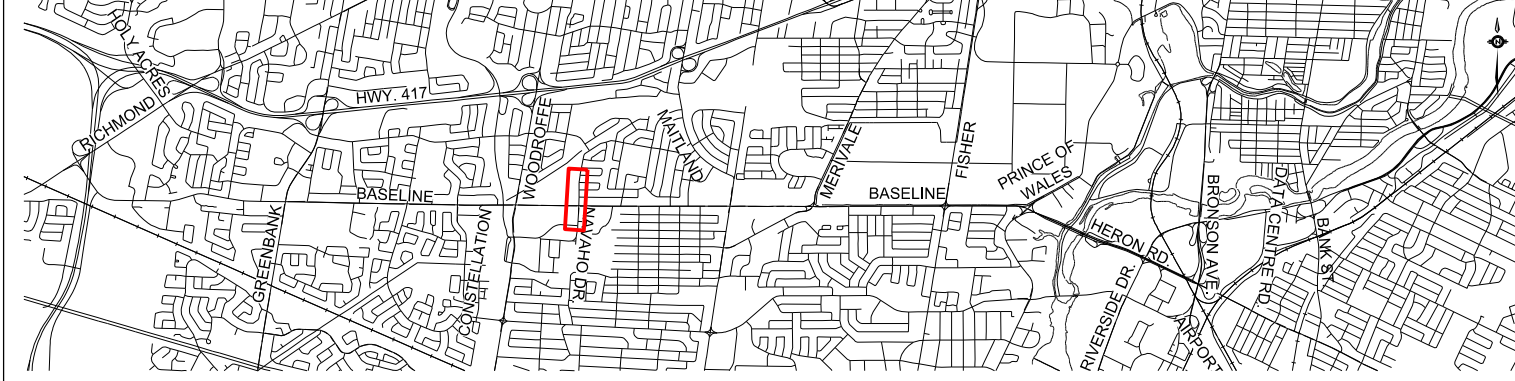
Baseline Road Bus Rapid Transit  
Corridor Planning And EA Study

Navaho Drive  
Sta.60+460 TO Sta.60+690



NOTES:

KEY PLAN



LEGEND:

- TRANSIT LANES
- TRANSIT STATION
- BOULEVARD
- CYCLE TRACK
- SIDEWALK
- MULTI-USE PATHWAY
- EXISTING RIGHT-OF-WAY
- PROPOSED RIGHT-OF-WAY

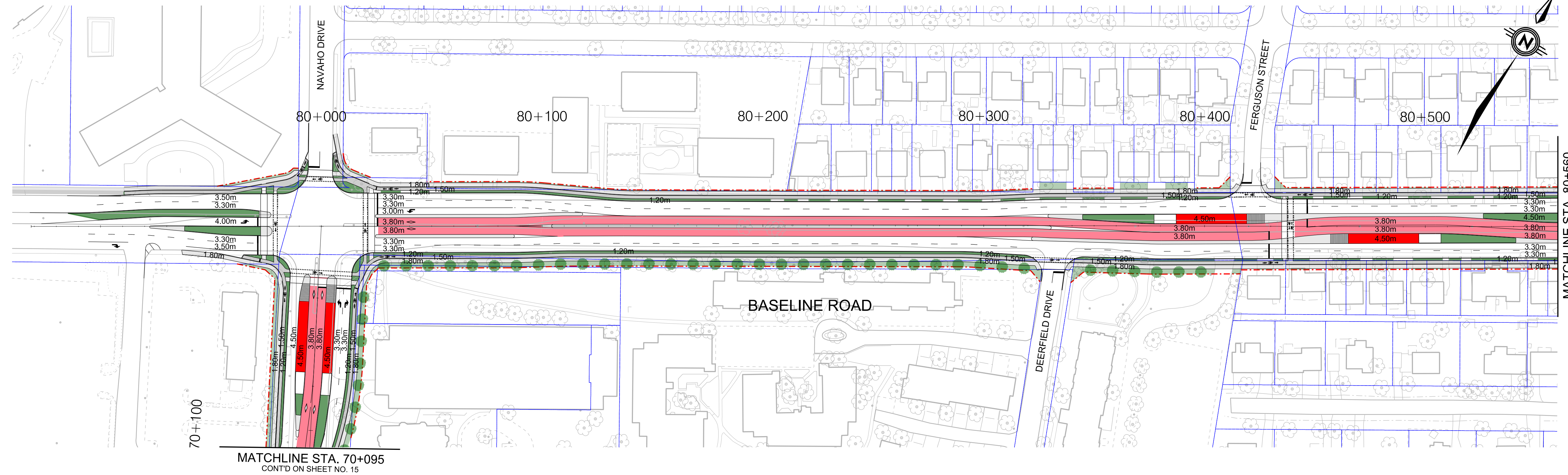
**PARSONS**

Date: JANUARY 2017	Designed By: D.H./R.C.	Drawn By: M.M.R.
Project Manager: D.H.	Discipline Engineer:	Checked By:
Scale: 0m 10 20 50 100 HORIZONTAL		
CAD File Name: T0309\T0F-GRD-18.DGN	Plot Date:	Drawings No.: T0309\T0F-GRD-18



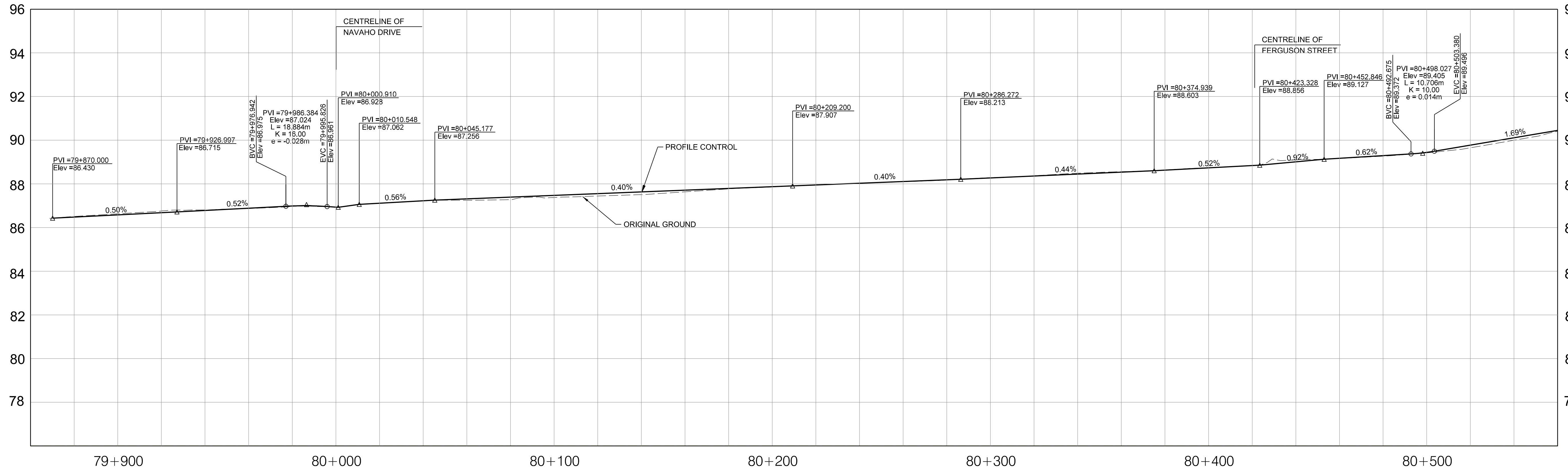
Baseline Road Bus Rapid Transit  
Corridor Planning And EA Study

Navaho Drive  
Sta.70+000 TO Sta.70+195



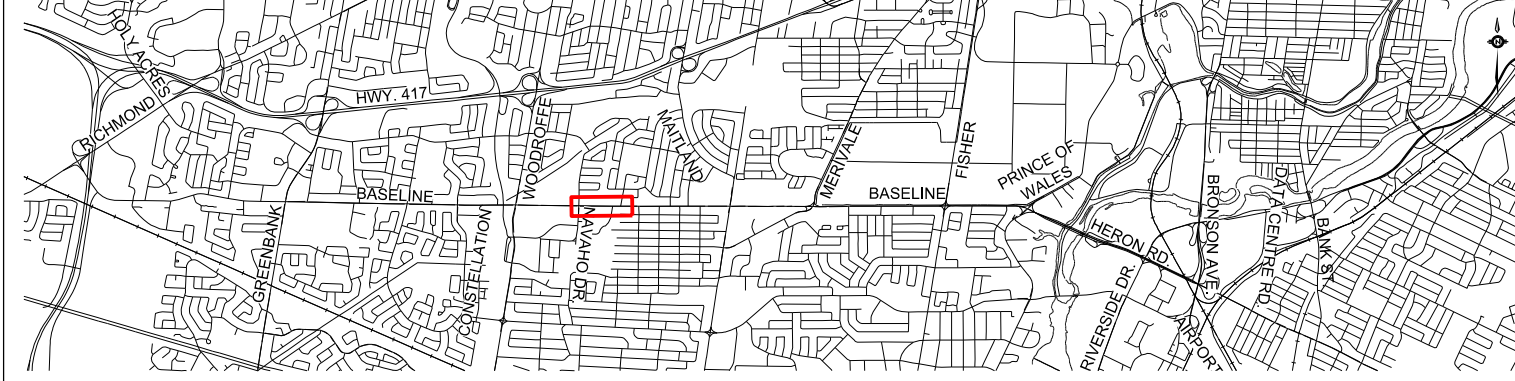
MATCHLINE STA. 70+095  
CONT'D ON SHEET NO. 15

MATCHLINE STA. 80+560  
CONT'D ON SHEET NO. 17



NOTES:

KEY PLAN



LEGEND:

- TRANSIT LANES
- TRANSIT STATION
- BOULEVARD
- CYCLE TRACK
- SIDEWALK
- MULTI-USE PATHWAY
- EXISTING RIGHT-OF-WAY
- PROPOSED RIGHT-OF-WAY

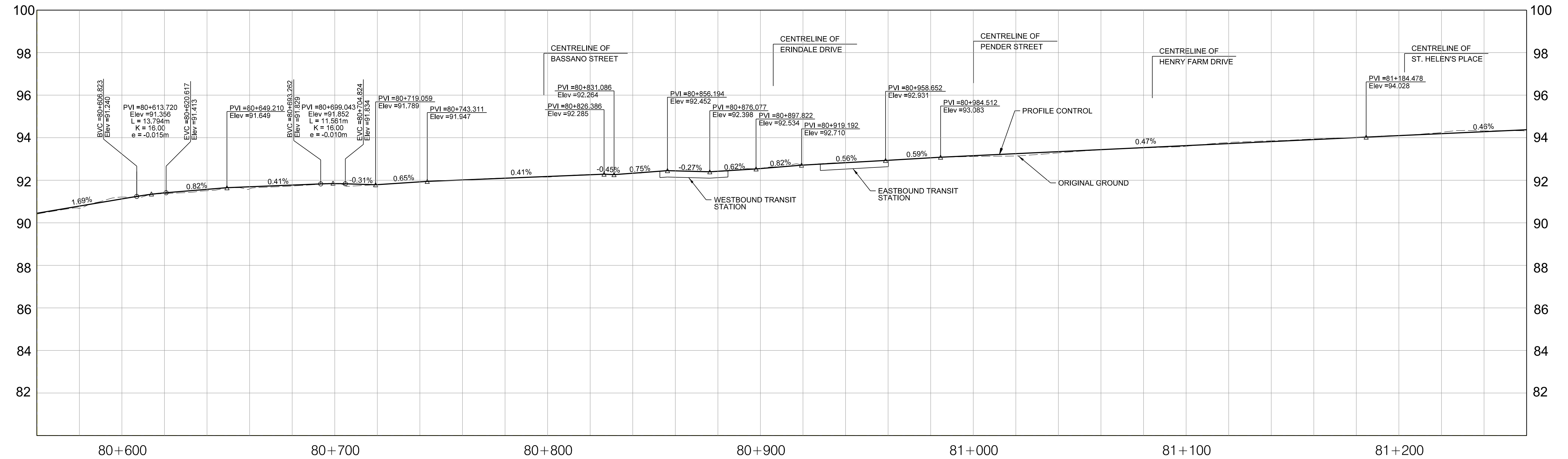
**PARSONS**

Date: JANUARY 2017  
 Project Manager: D.H.  
 Scale: 0m 10 20 50 100  
 CAD File Name: T03097TOF-GRD-19.DGN  
 Plot Date:

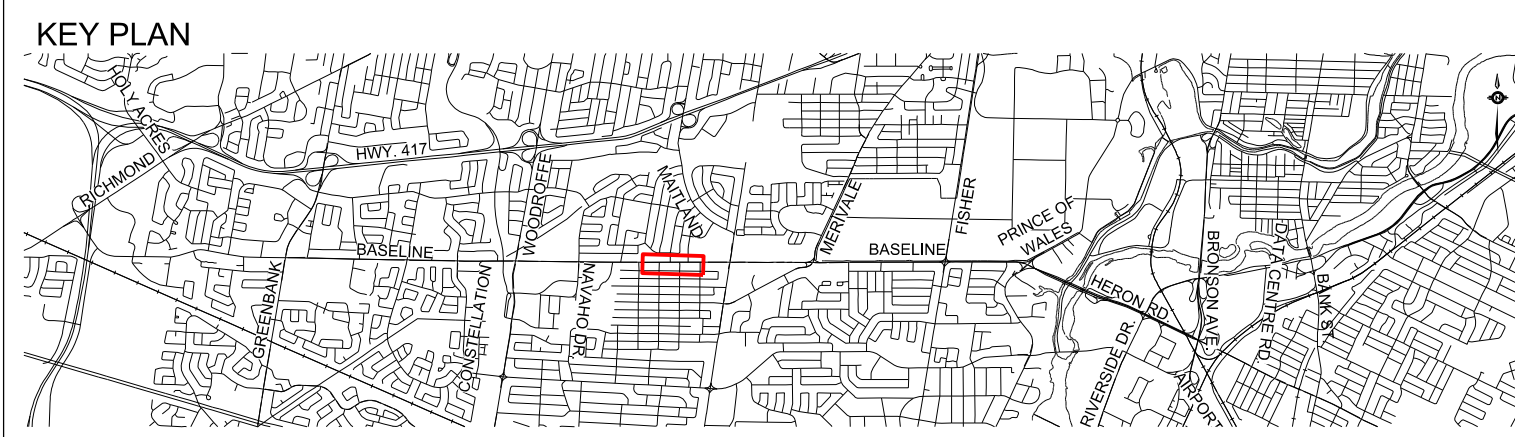
**Ottawa**

Baseline Road Bus Rapid Transit  
 Corridor Planning And EA Study  
 Baseline Road  
 Sta.79+870 TO Sta.80+560

Drawings No.: T03097TOF-GRD-19  
 Revision 00  
 Sheet No. 19



NOTES:



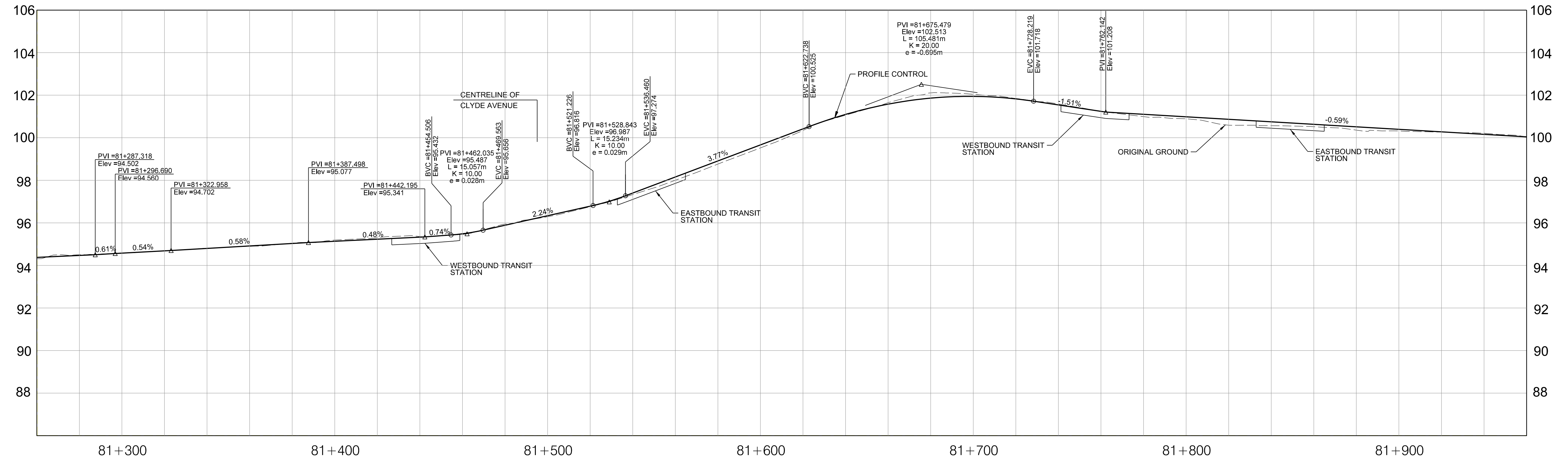
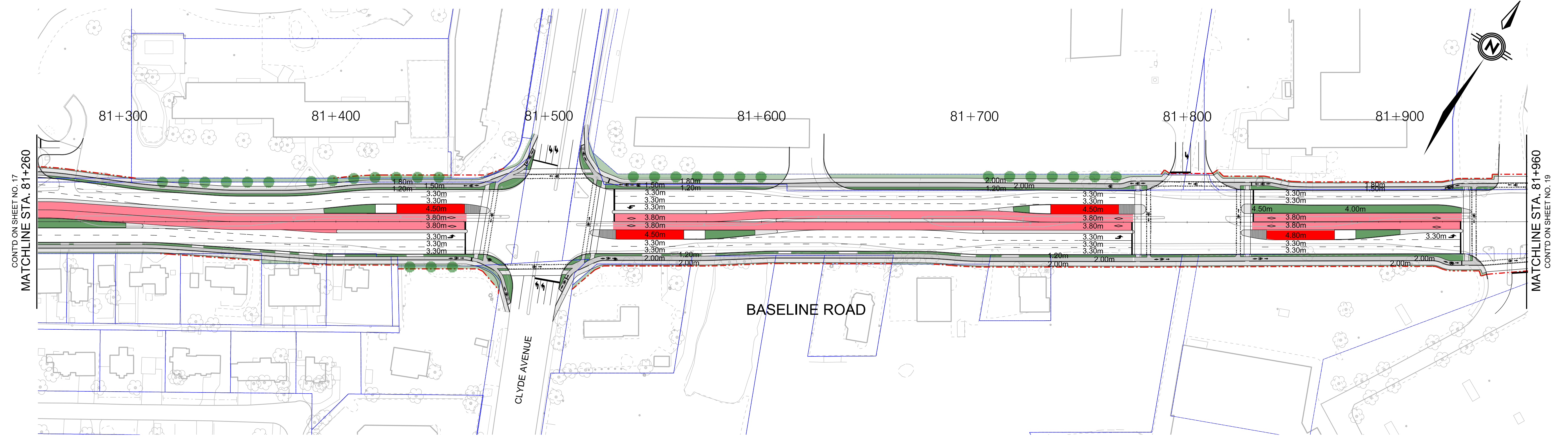
- LEGEND:**
- TRANSIT LANES
  - TRANSIT STATION
  - BOULEVARD
  - CYCLE TRACK
  - SIDEWALK
  - MULTI-USE PATHWAY
  - EXISTING RIGHT-OF-WAY
  - PROPOSED RIGHT-OF-WAY
  - PROPOSED NOISE BARRIER



Date: JANUARY 2017  
 Project Manager: D.H.  
 Scale: 0m 10 20 50 100  
 CAD File Name: T03097TOF-GRD-20.DGN  
 Plot Date:



Baseline Road Bus Rapid Transit Corridor Planning And EA Study  
 Baseline Road  
 Sta.80+560 TO Sta.81+260



NOTES:



- LEGEND:
- TRANSIT LANES
  - TRANSIT STATION
  - BOULEVARD
  - CYCLE TRACK
  - SIDEWALK
  - MULTI-USE PATHWAY
  - EXISTING RIGHT-OF-WAY
  - PROPOSED RIGHT-OF-WAY

**PARSONS**

Date: JANUARY 2017  
 Project Manager: D.H.  
 Scale: 0m 10 20 50 100

Designed By: D.H./R.C.  
 Discipline Engineer:  
 Checked By: M.M.R.

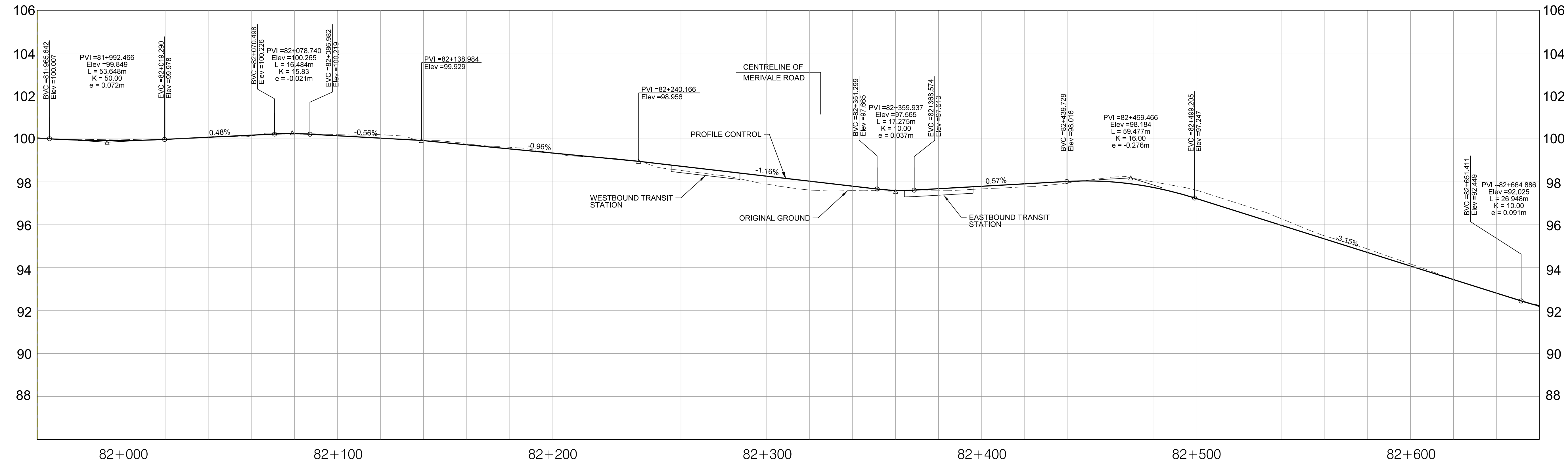
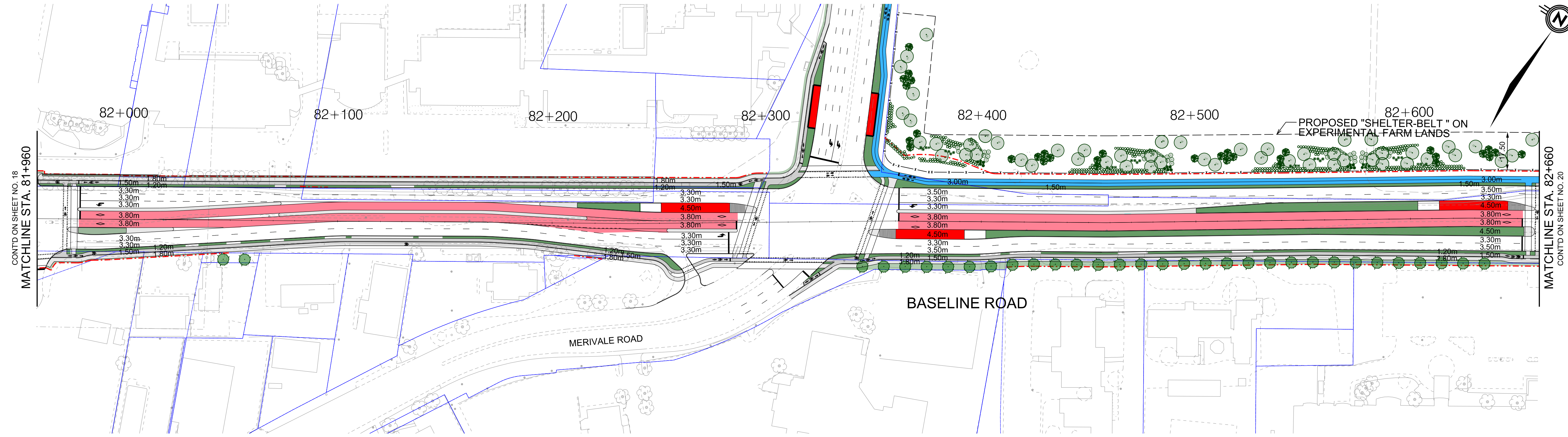
CAD File Name: TO3097TOF-GRD-21.DGN  
 Plot Date:

**Ottawa**

Baseline Road Bus Rapid Transit  
 Corridor Planning And EA Study

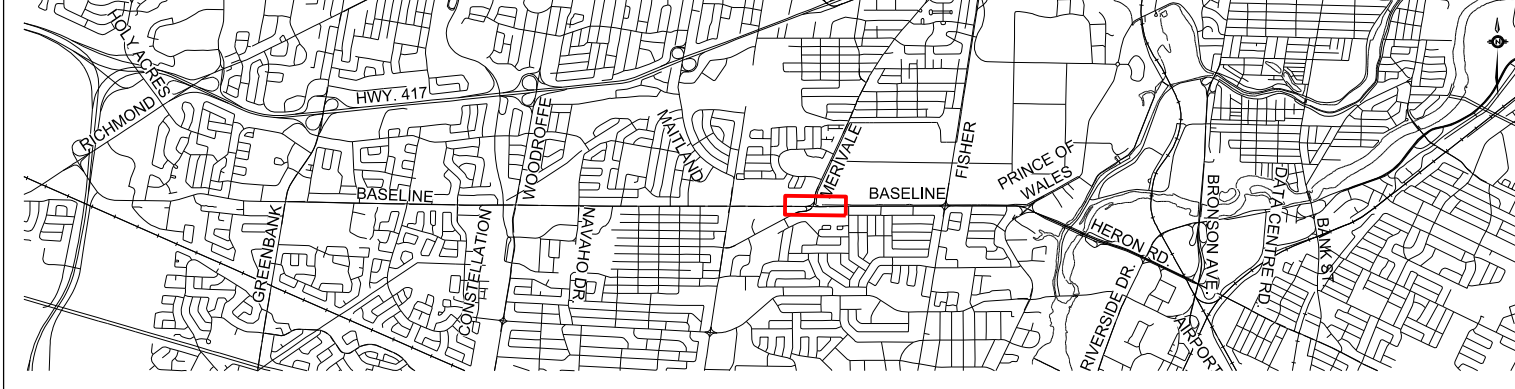
Baseline Road  
 Sta.81+260 TO Sta.81+960

Drawings No.: TO3097TOF-GRD-21  
 Revision 00  
 Sheet No. 21



NOTES:

KEY PLAN



LEGEND:

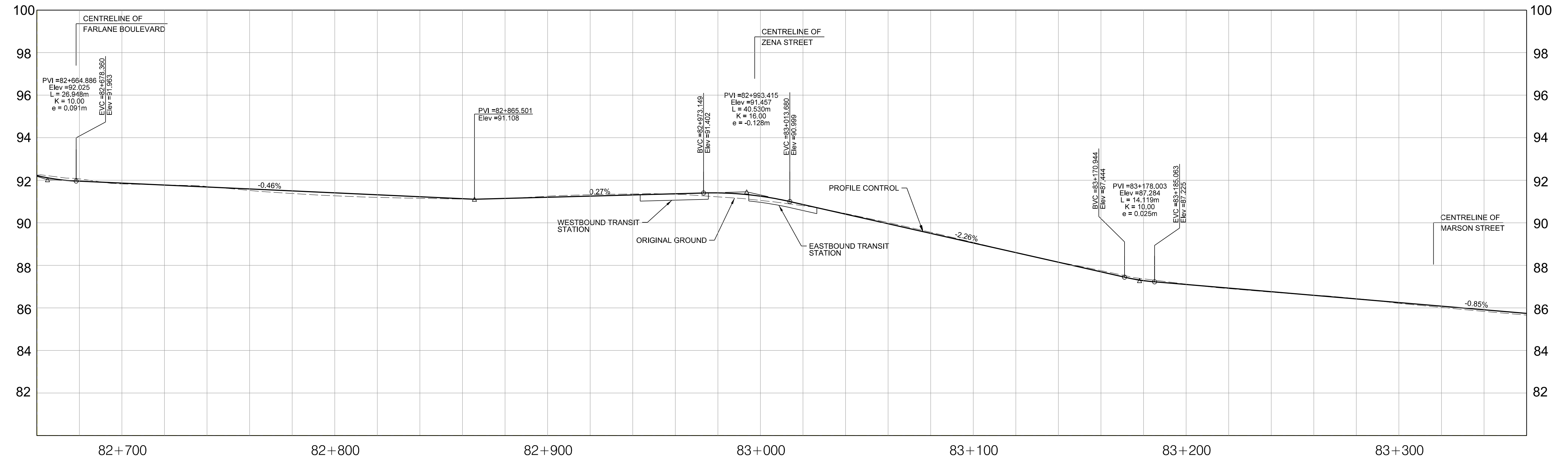
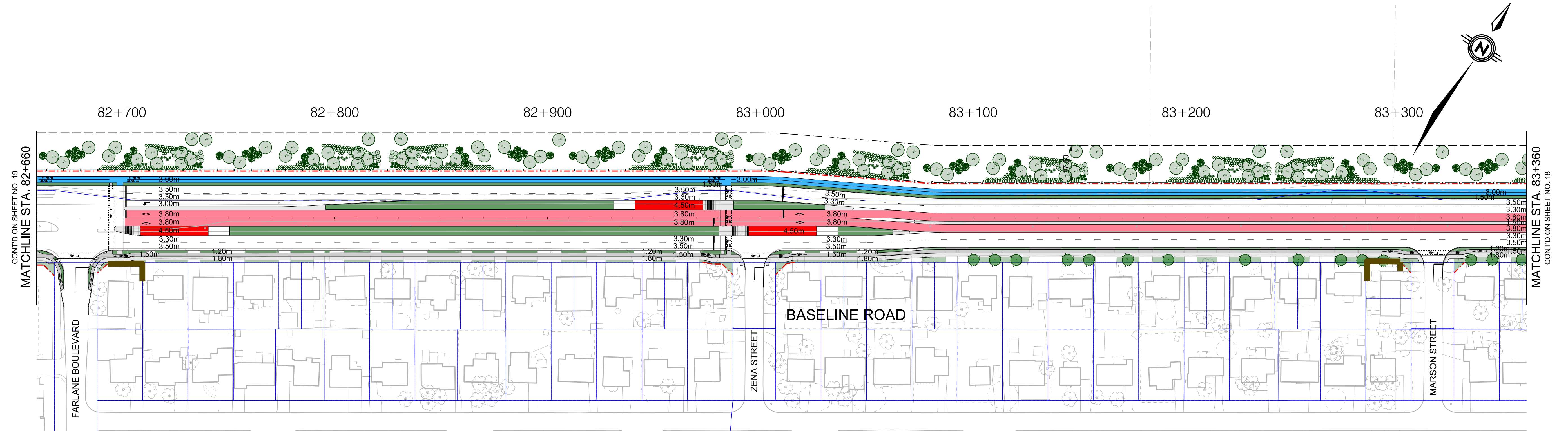
- TRANSIT LANES
- TRANSIT STATION
- BOULEVARD
- CYCLE TRACK
- SIDEWALK
- MULTI-USE PATHWAY
- EXISTING RIGHT-OF-WAY
- PROPOSED RIGHT-OF-WAY



Date: JANUARY 2017	Designed By: D.H./R.C.	Drawn By: M.M.R.
Project Manager: D.H.	Discipline Engineer:	Checked By:
Scale: 0m 10 20 50 100		
CAD File Name: T03097TOF-GRD-22.DGN	Plot Date:	Drawings No.: T03097TOF-GRD-22



Baseline Road Bus Rapid Transit Corridor Planning And EA Study  
Baseline Road  
Sta.81+960 TO Sta.82+660



NOTES:



LEGEND:

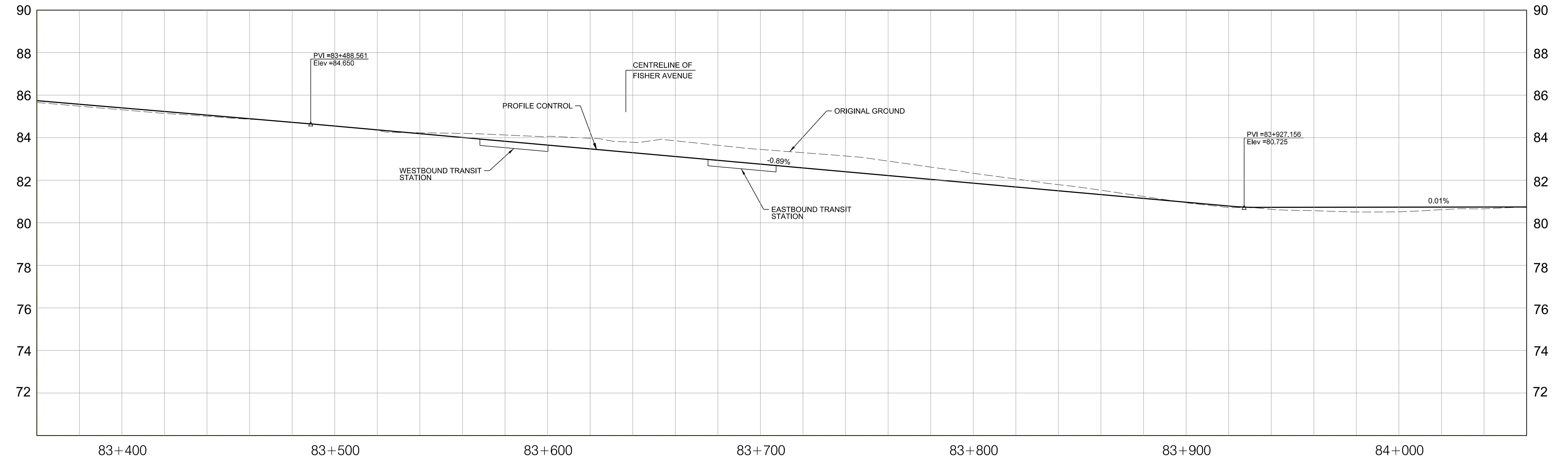
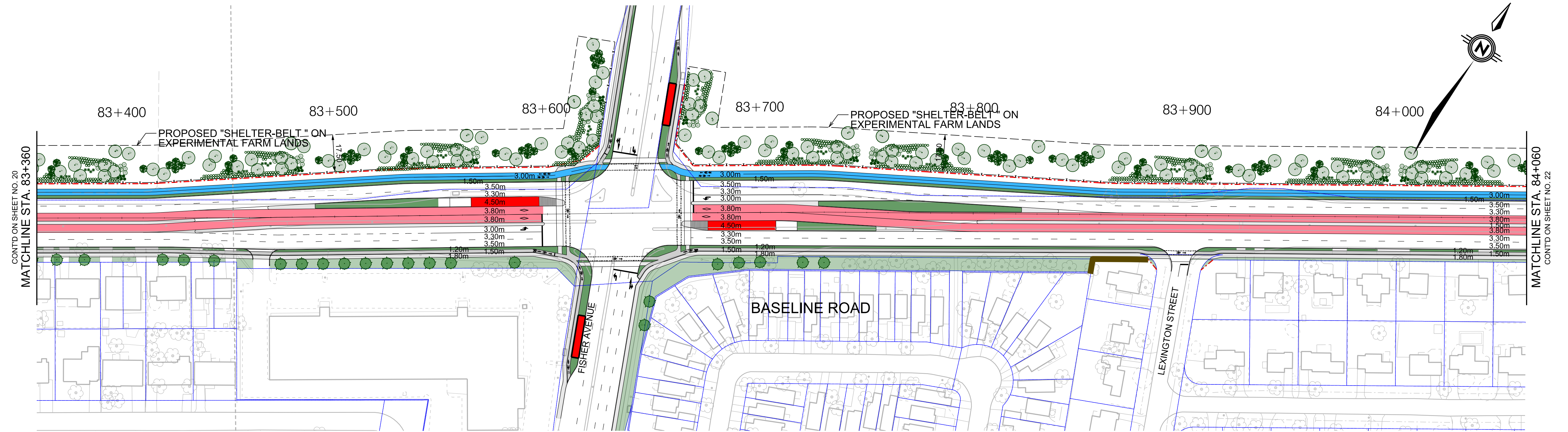
<span style="color: red;">—</span>	TRANSIT LANES	<span style="color: blue;">---</span>	EXISTING RIGHT-OF-WAY
<span style="color: red;">■</span>	TRANSIT STATION	<span style="color: red;">---</span>	PROPOSED RIGHT-OF-WAY
<span style="color: green;">—</span>	BOULEVARD	<span style="color: brown;">---</span>	PROPOSED NOISE BARRIER
<span style="color: grey;">—</span>	CYCLE TRACK		
<span style="color: grey;">—</span>	SIDEWALK		
<span style="color: blue;">—</span>	MULTI-USE PATHWAY		

**PARSONS**

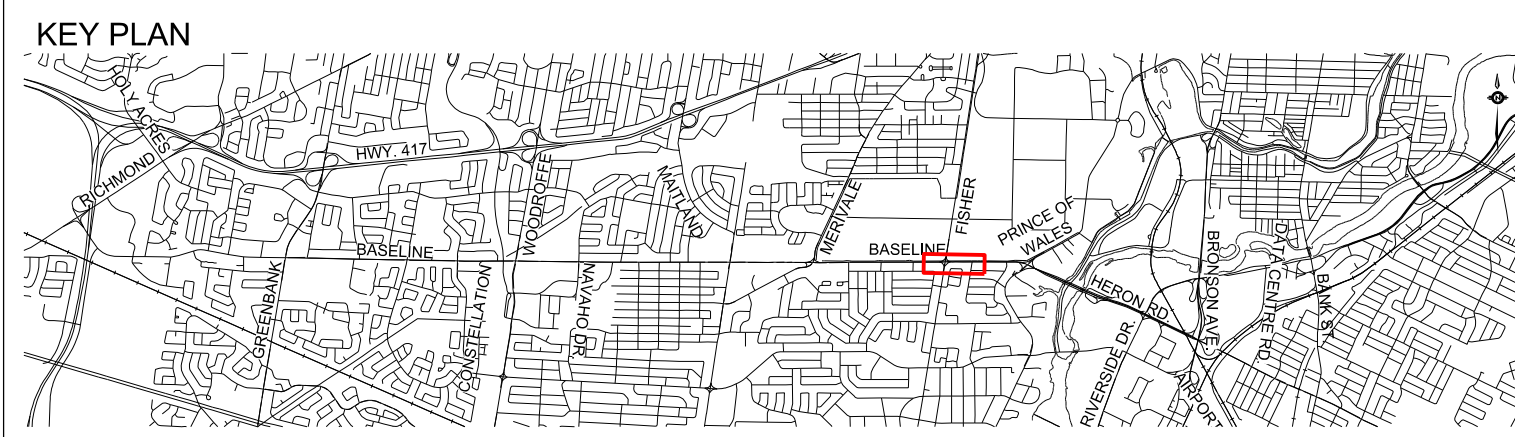
Date: JANUARY 2017	Designed By: D.H.R.C.	Drawn By: M.M.R.
Project Manager: D.H.	Discipline Engineer:	Checked By:
Scale: 0m 10 20 50 100	HORIZONTAL	
CAD File Name: TO3097TOF-GRD-23.DGN	Plot Date:	Drawings No.: TO3097TOF-GRD-23

**Ottawa**

Baseline Road Bus Rapid Transit  
Corridor Planning And EA Study  
Baseline Road  
Sta.82+660 TO Sta.83+360



NOTES:



**LEGEND:**

<span style="display:inline-block; width:15px; height:10px; background-color:lightcoral; border:1px solid black;"></span> TRANSIT LANES	<span style="display:inline-block; width:15px; border-bottom:1px dashed blue;"></span> EXISTING RIGHT-OF-WAY
<span style="display:inline-block; width:15px; height:10px; background-color:red; border:1px solid black;"></span> TRANSIT STATION	<span style="display:inline-block; width:15px; border-bottom:1px dashed red;"></span> PROPOSED RIGHT-OF-WAY
<span style="display:inline-block; width:15px; height:10px; background-color:lightgreen; border:1px solid black;"></span> BOULEVARD	<span style="display:inline-block; width:15px; border-bottom:1px solid brown;"></span> PROPOSED NOISE BARRIER
<span style="display:inline-block; width:15px; height:10px; background-color:lightgrey; border:1px solid black;"></span> CYCLE TRACK	
<span style="display:inline-block; width:15px; height:10px; background-color:lightgrey; border:1px solid black;"></span> SIDEWALK	
<span style="display:inline-block; width:15px; height:10px; background-color:lightblue; border:1px solid black;"></span> MULTI-USE PATHWAY	

**PARSONS**

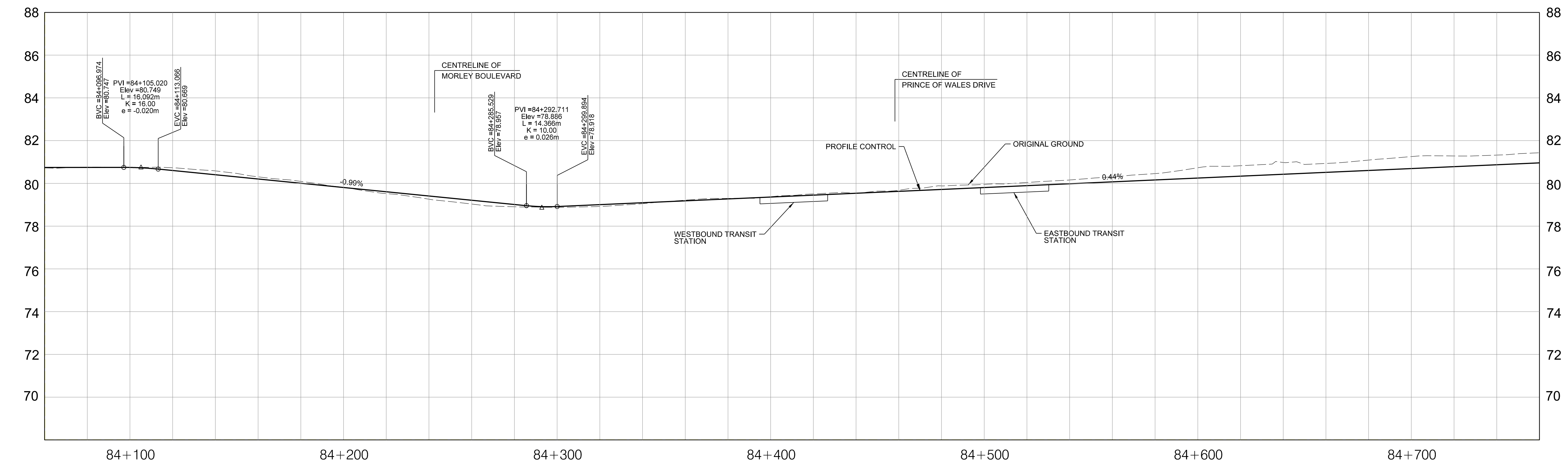
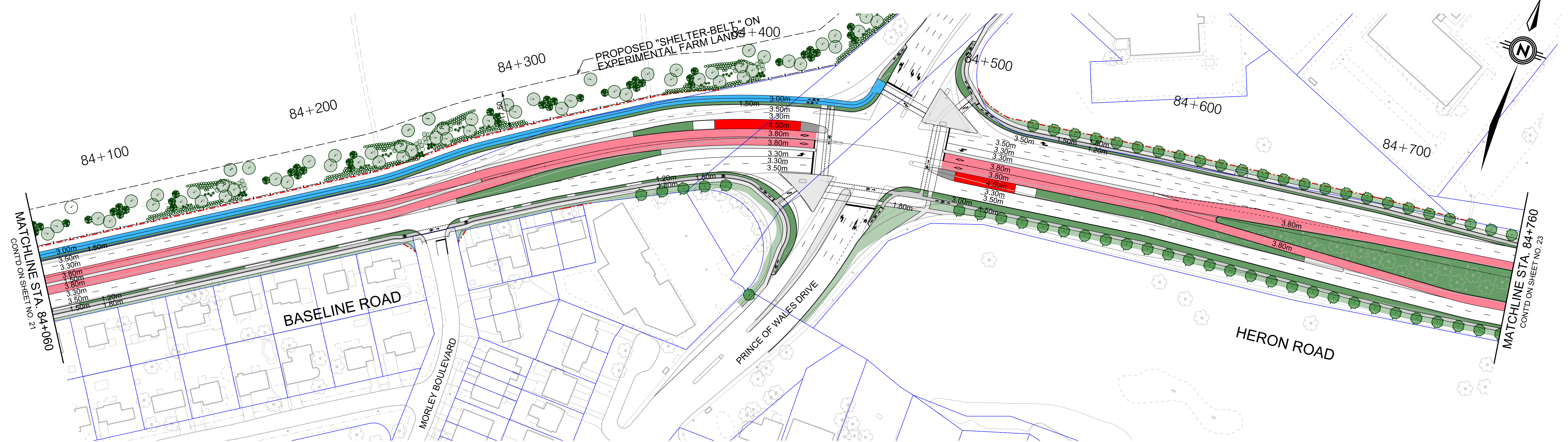
Date: JANUARY 2017	Designed By: D.H./R.C.	Drawn By: M.M.R.
Project Manager: D.H.	Discipline Engineer:	Checked By:
Scale:		
CAD File Name: T03097TOF-GRD-24.DGN	Plot Date:	Drawings No.: T03097TOF-GRD-24

**Ottawa**

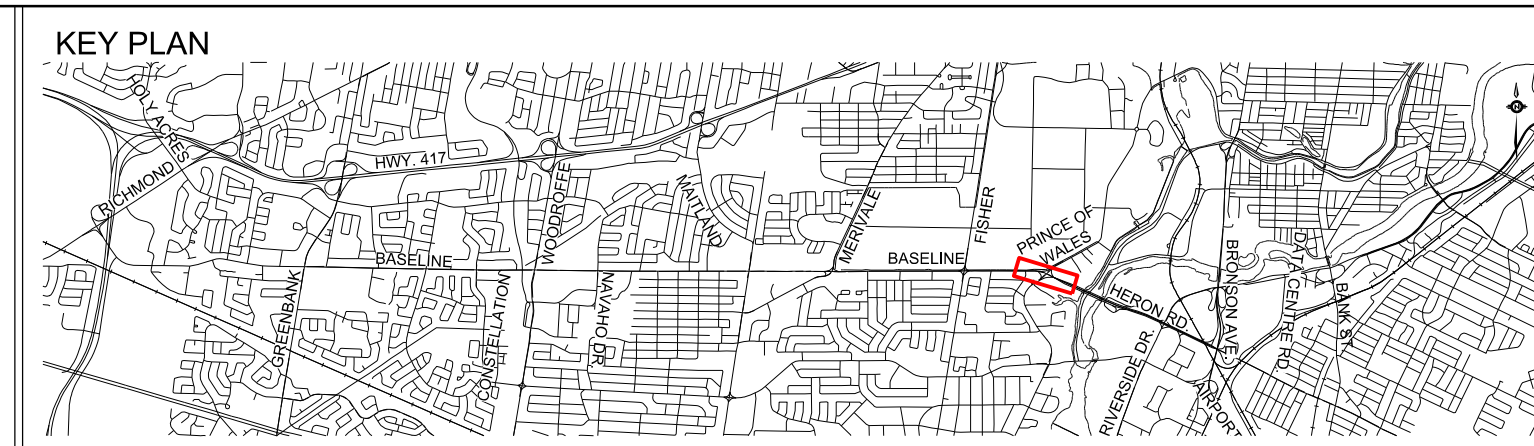
Baseline Road Bus Rapid Transit  
Corridor Planning And EA Study

Baseline Road  
Sta.83+360 TO Sta.84+060





NOTES:



- LEGEND:
- TRANSIT LANES
  - TRANSIT STATION
  - BOULEVARD
  - CYCLE TRACK
  - SIDEWALK
  - MULTI-USE PATHWAY
  - EXISTING RIGHT-OF-WAY
  - PROPOSED RIGHT-OF-WAY

**PARSONS**

Date: JANUARY 2017  
 Project Manager: D.H.  
 Scale: 0m 10 20 50 100

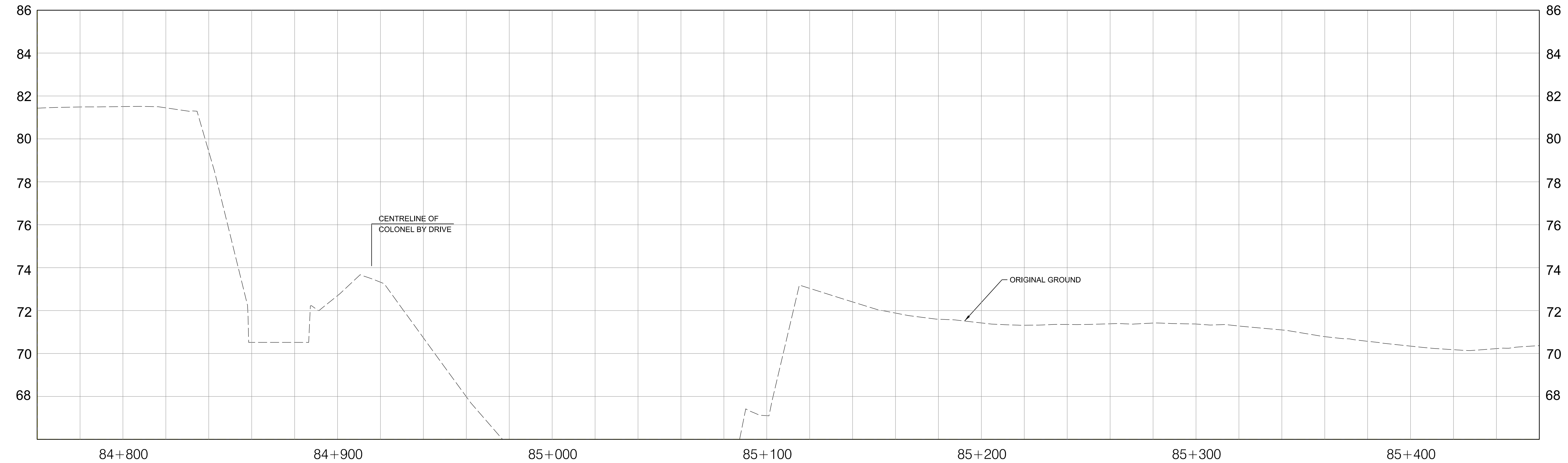
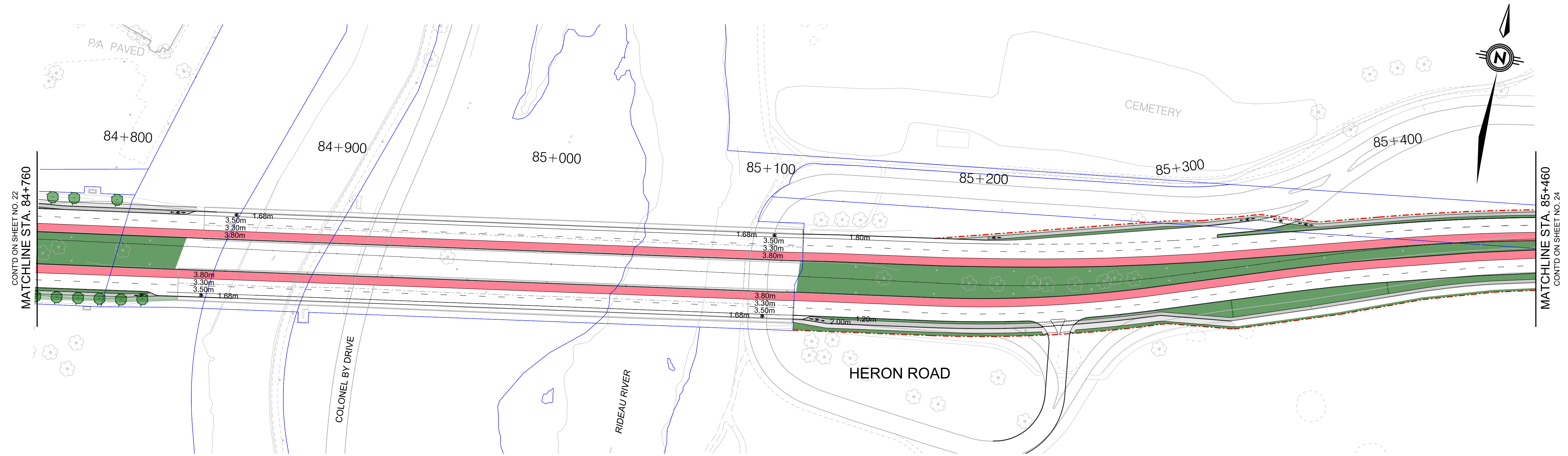
Designed By: D.H./R.C.  
 Discipline Engineer:  
 CAD File Name: T03097TOF-GRD-25.DGN

Drawn By: M.M.R.  
 Checked By:  
 Plot Date:

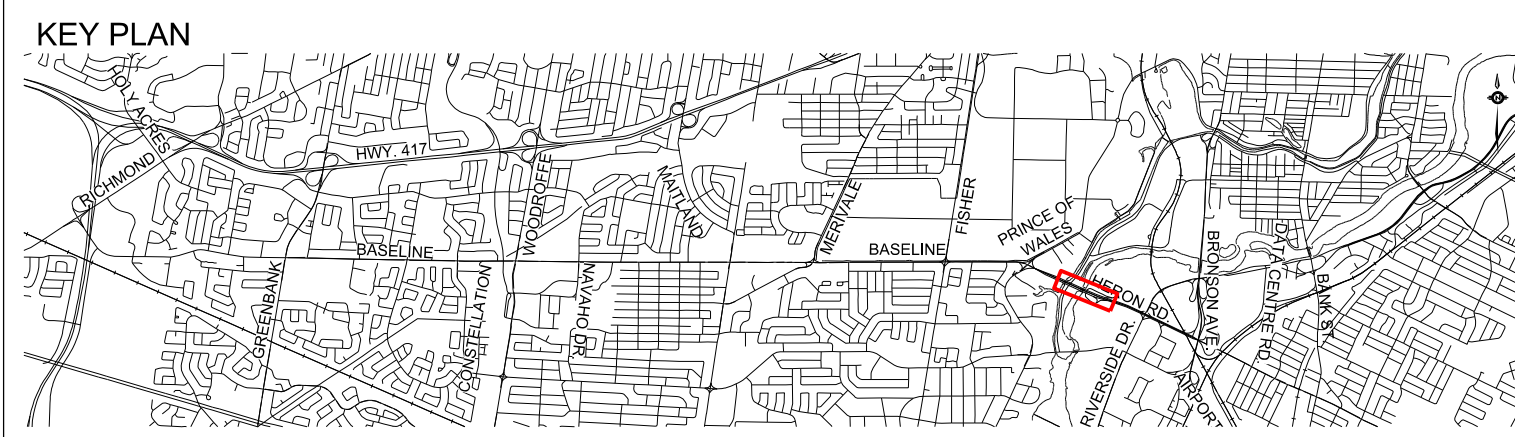
**Ottawa**

Baseline Road Bus Rapid Transit Corridor Planning And EA Study  
 Baseline Road And Heron Road Sta.84+060 TO Sta.84+760

Drawings No.: T03097TOF-GRD-25  
 Revision 00  
 Sheet No. 25



NOTES:



- LEGEND:
- TRANSIT LANES
  - TRANSIT STATION
  - BOULEVARD
  - CYCLE TRACK
  - SIDEWALK
  - MULTI-USE PATHWAY
  - EXISTING RIGHT-OF-WAY
  - PROPOSED RIGHT-OF-WAY

**PARSONS**

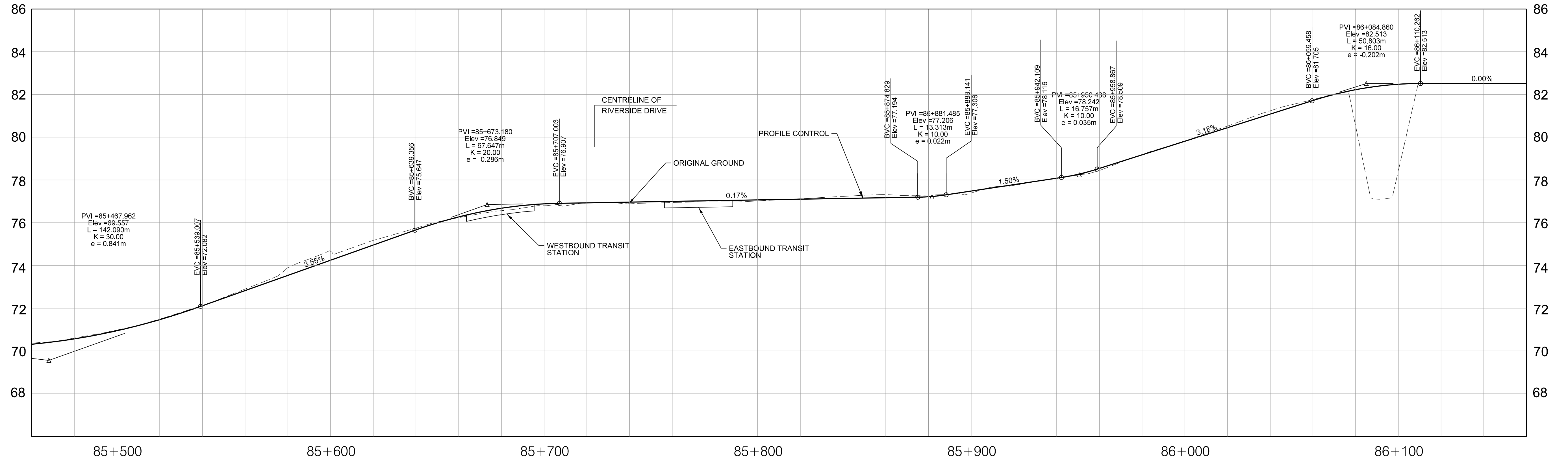
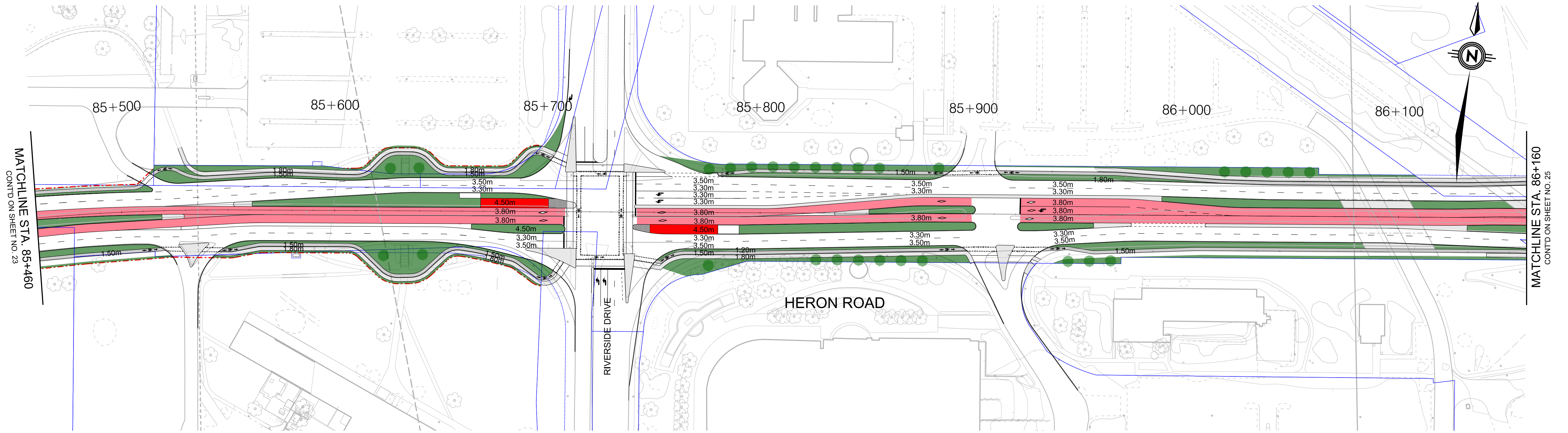
Date: JANUARY 2017    Designed By: D.H./R.C.    Drawn By: M.M.R.  
 Project Manager: D.H.    Discipline Engineer:    Checked By:  
 Scale: 0m 10 20 50 100  
 CAD File Name: TO3097TOF-GRD-26.DGN    Plot Date:



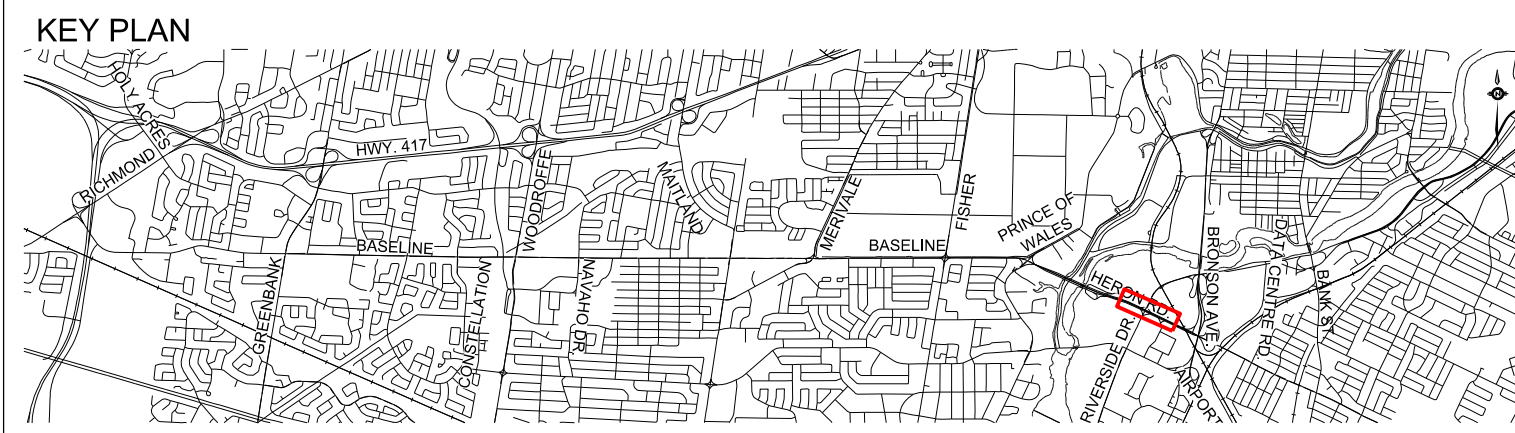
Baseline Road Bus Rapid Transit Corridor Planning And EA Study

Heron Road Sta.84+760 TO Sta.85+460

Drawings No.: TO3097TOF-GRD-26    Revision 00    Sheet No. 26



NOTES:



LEGEND:

- TRANSIT LANES
- TRANSIT STATION
- BOULEVARD
- CYCLE TRACK
- SIDEWALK
- MULTI-USE PATHWAY
- EXISTING RIGHT-OF-WAY
- PROPOSED RIGHT-OF-WAY

**PARSONS**

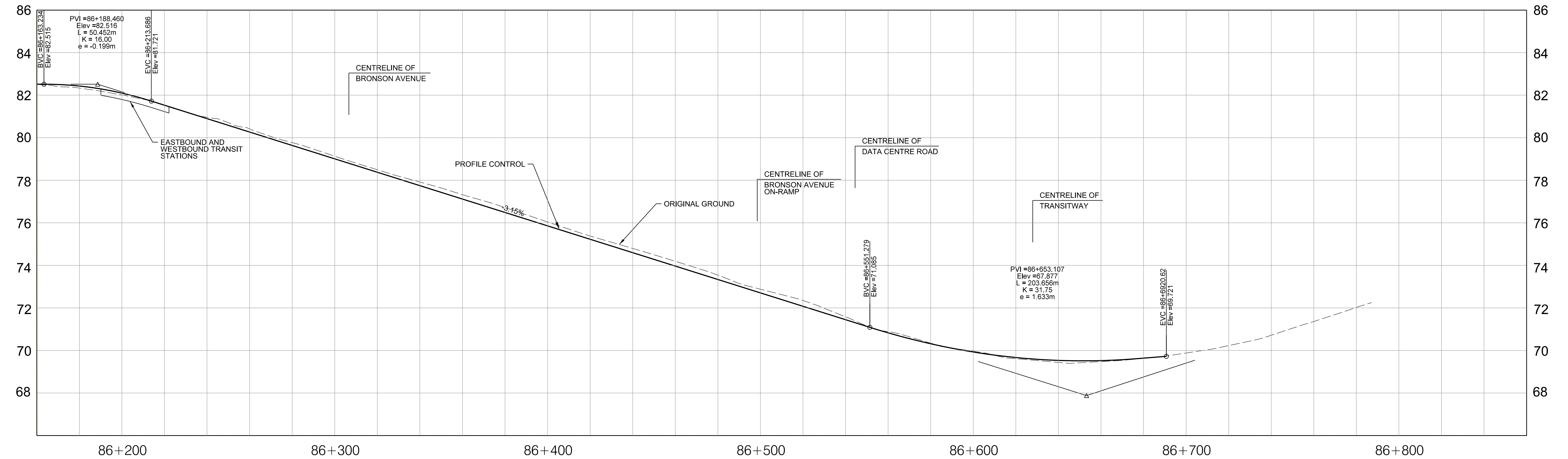
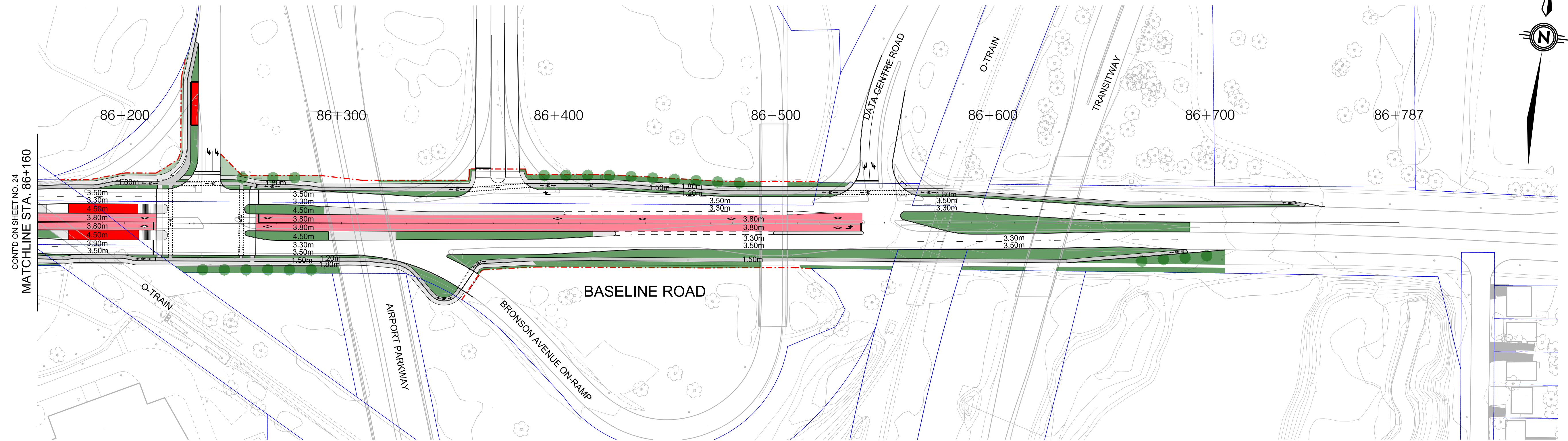
Date: JANUARY 2017  
 Project Manager: D.H.  
 Scale: 0m 10 20 50 100  
 CAD File Name: TO3097TOF-GRD-27.DGN  
 Plot Date:



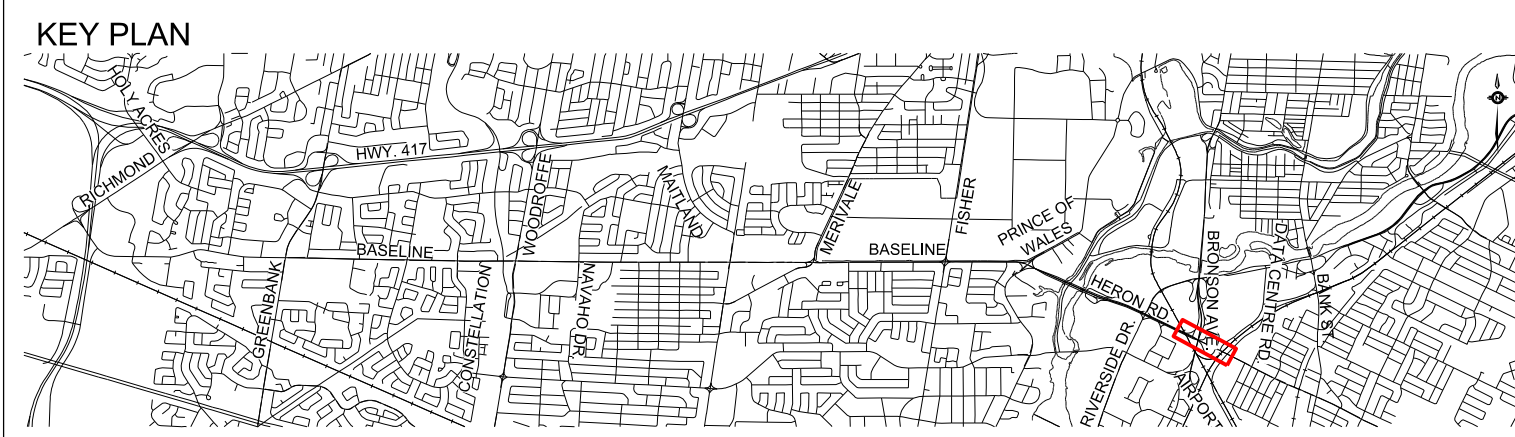
Baseline Road Bus Rapid Transit  
 Corridor Planning And EA Study

Heron Road  
 Sta.85+460 TO Sta.86+160

Drawings No.: TO3097TOF-GRD-27  
 Revision 00  
 Sheet No. 27



NOTES:



- LEGEND:
- TRANSIT LANES
  - TRANSIT STATION
  - BOULEVARD
  - CYCLE TRACK
  - SIDEWALK
  - MULTI-USE PATHWAY
  - EXISTING RIGHT-OF-WAY
  - PROPOSED RIGHT-OF-WAY

**PARSONS**

Date: JANUARY 2017  
 Project Manager: D.H.  
 Scale: 0m 10 20 50 100  
 CAD File Name: T03097TOF-GRD-28.DGN

**Ottawa**

Baseline Road Bus Rapid Transit  
 Corridor Planning And EA Study  
 Heron Road  
 Sta.86+160 TO Sta.86+800  
 Drawings No.: T03097TOF-GRD-28  
 Revision 00 Sheet No. 28