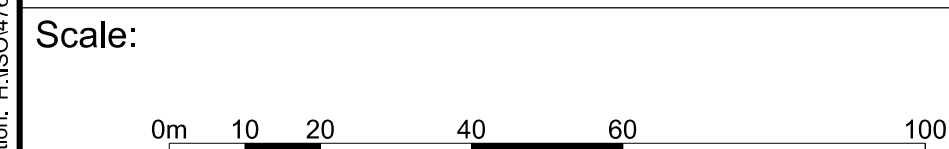


DRAFT - March 26, 2018



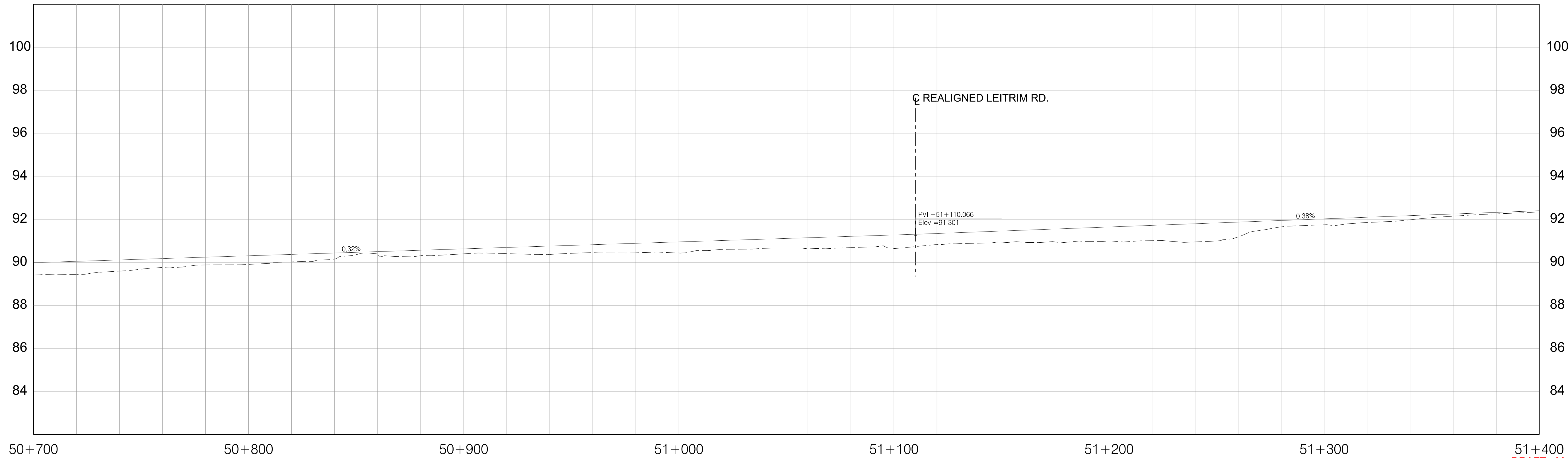
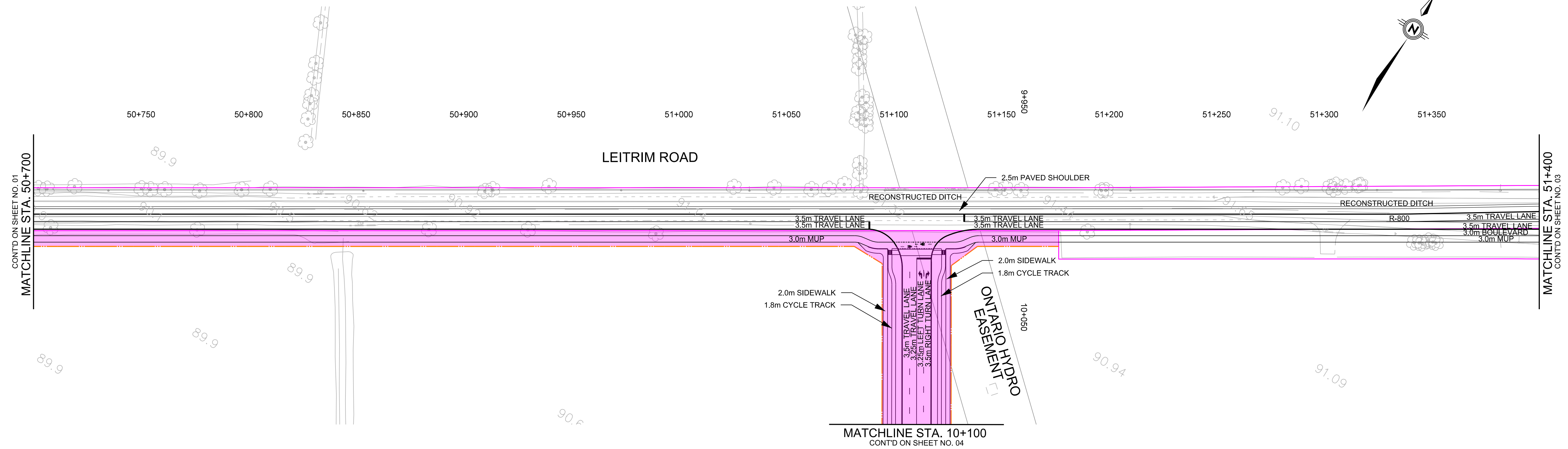
Legend:

- EXISTING PROPERTY LINE
- PROPOSED RIGHT OF WAY
- PROPOSED PROPERTY ACQUISITION
- PROPOSED BARRIER
- PROPOSED NEW INFRASTRUCTURE
- EXISTING INFRASTRUCTURE

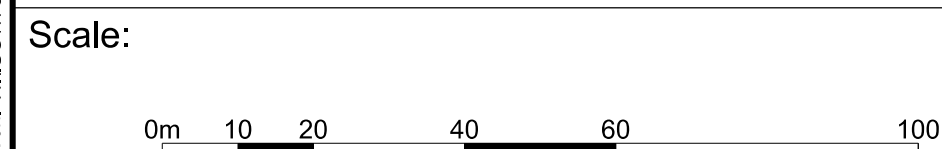


LEITRIM ROAD
REALIGNMENT AND WIDENING
Environmental Assessment Study

RECOMMENDED PLAN - FUNCTIONAL DESIGN
PLAN AND PROFILE
LIMIT OF CONTRACT TO STA. 50+700



DRAFT - March 26, 2018



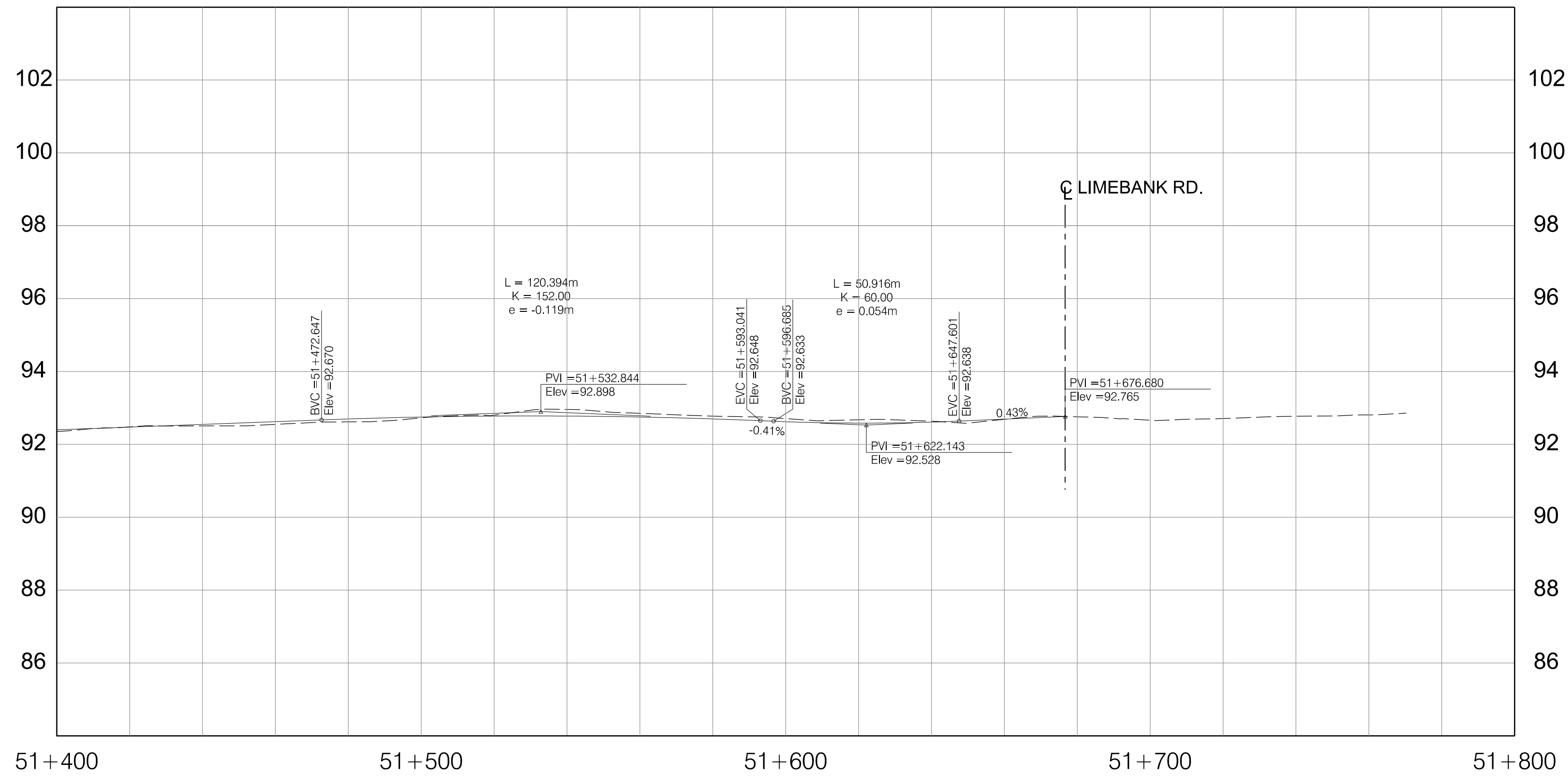
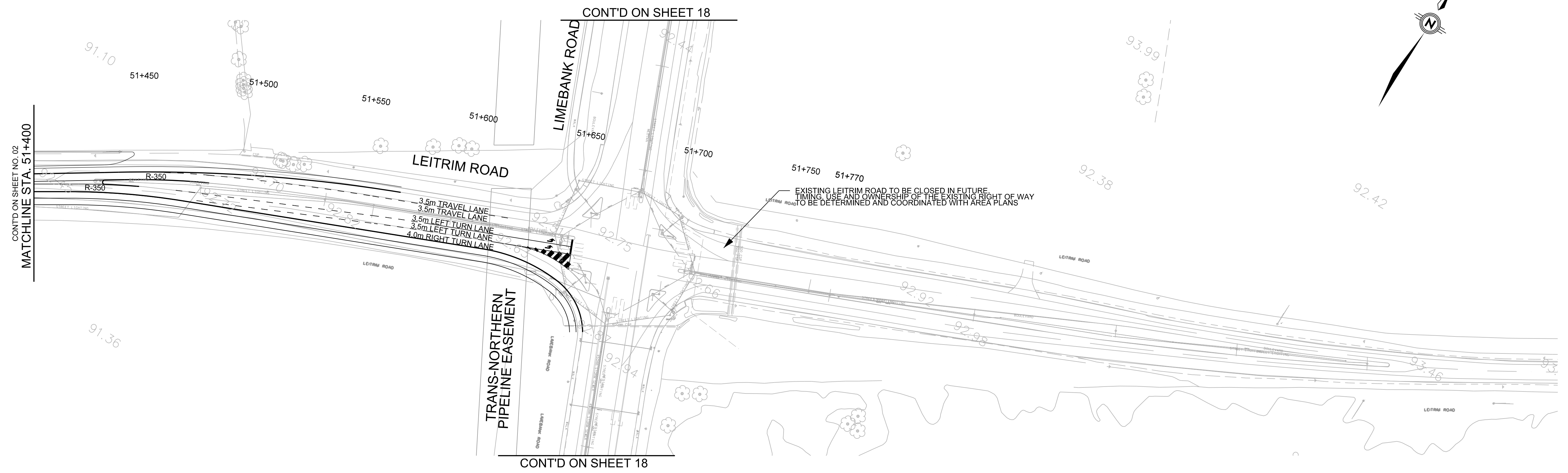
Legend:

- EXISTING PROPERTY LINE
- PROPOSED RIGHT OF WAY
- PROPOSED PROPERTY ACQUISITION
- PROPOSED BARRIER
- PROPOSED NEW INFRASTRUCTURE
- EXISTING INFRASTRUCTURE

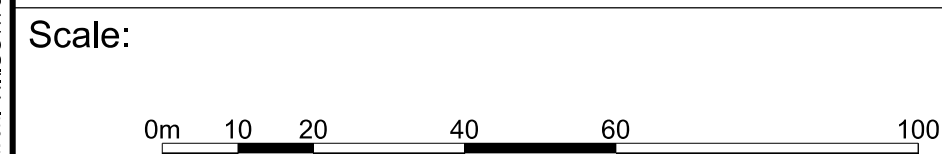


LEITRIM ROAD
REALIGNMENT AND WIDENING
Environmental Assessment Study

RECOMMENDED PLAN - FUNCTIONAL DESIGN
PLAN AND PROFILE
50+700 TO STA. 51+400



DRAFT - March 26, 2018



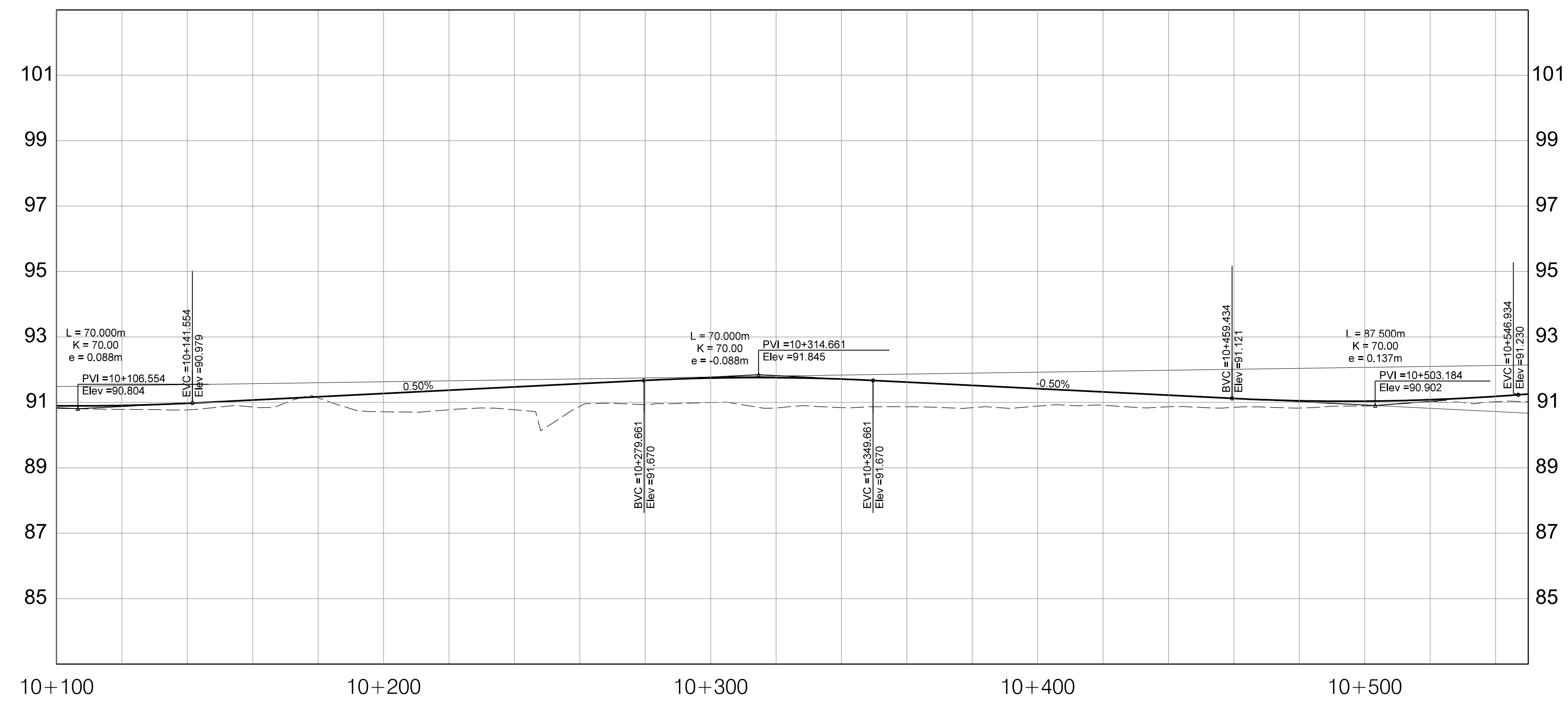
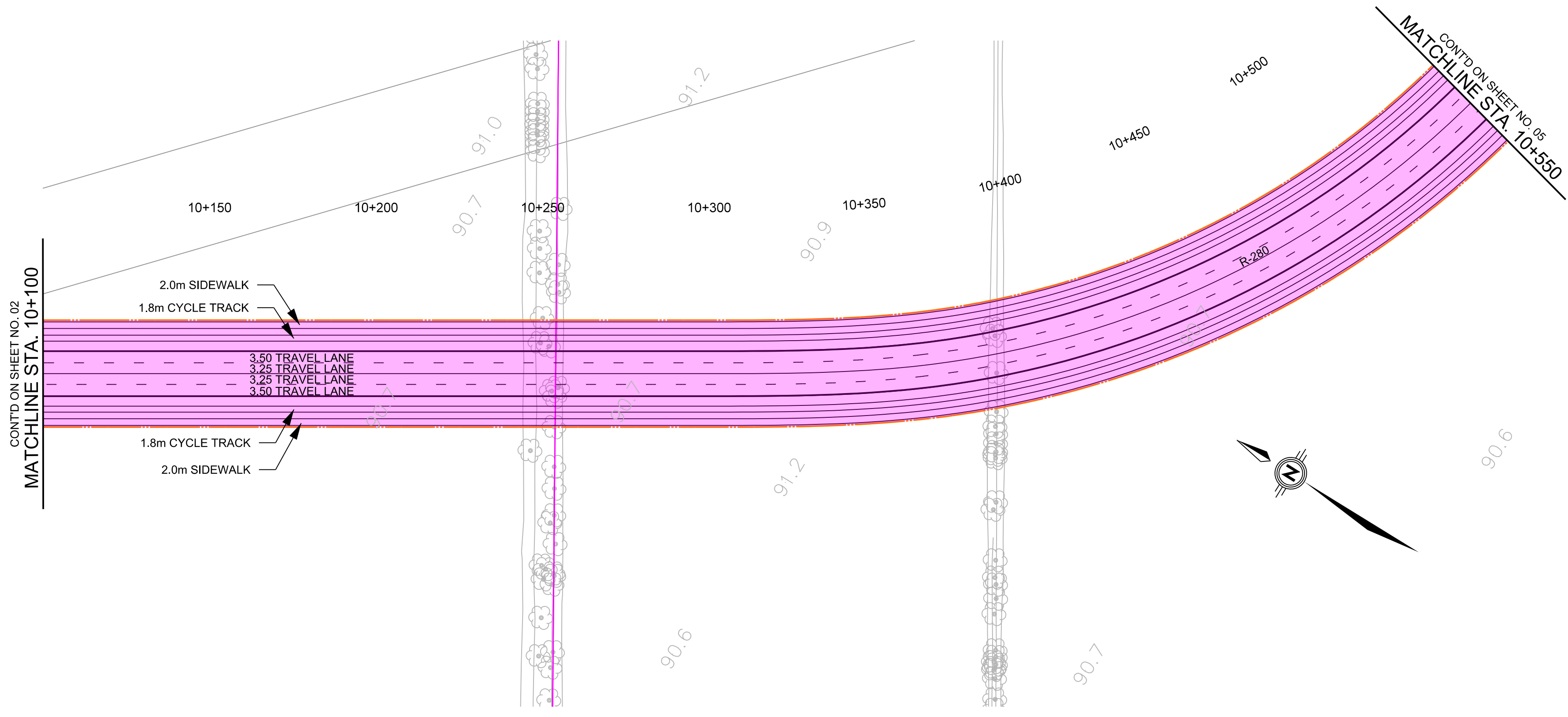
Legend:

- EXISTING PROPERTY LINE
- PROPOSED RIGHT OF WAY
- PROPOSED PROPERTY ACQUISITION
- PROPOSED BARRIER
- PROPOSED NEW INFRASTRUCTURE
- EXISTING INFRASTRUCTURE

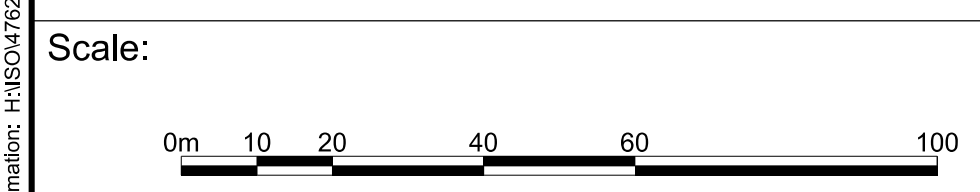


LEITRIM ROAD
REALIGNMENT AND WIDENING
Environmental Assessment Study

RECOMMENDED PLAN - FUNCTIONAL DESIGN
PLAN AND PROFILE
STA. 51+400 TO LIMIT OF CONTRACT



DRAFT - March 26, 2018



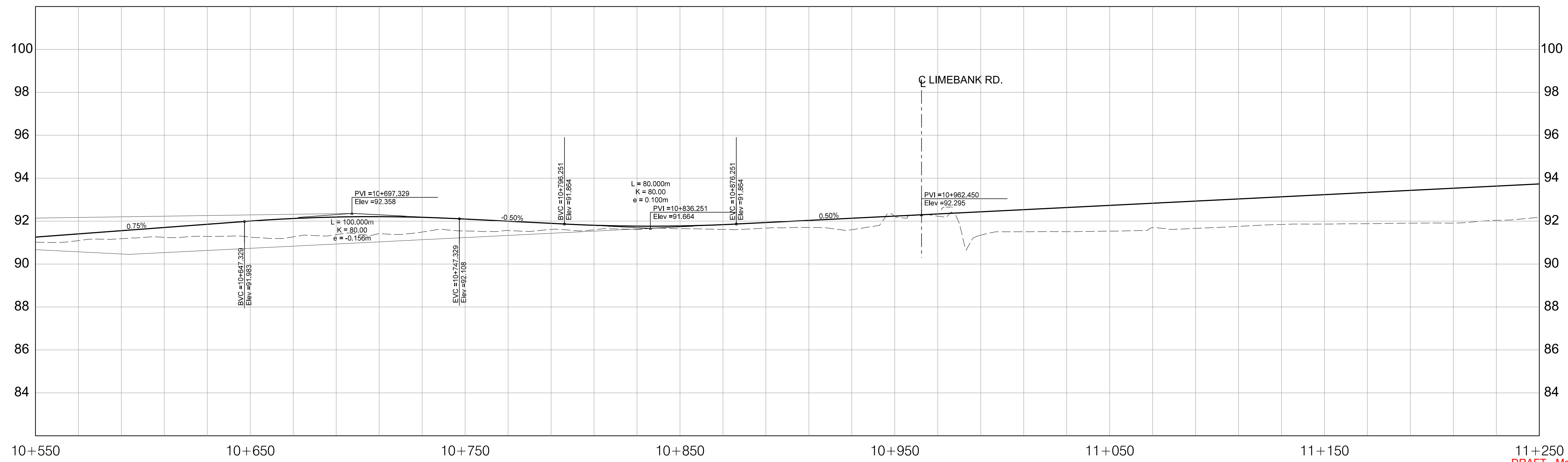
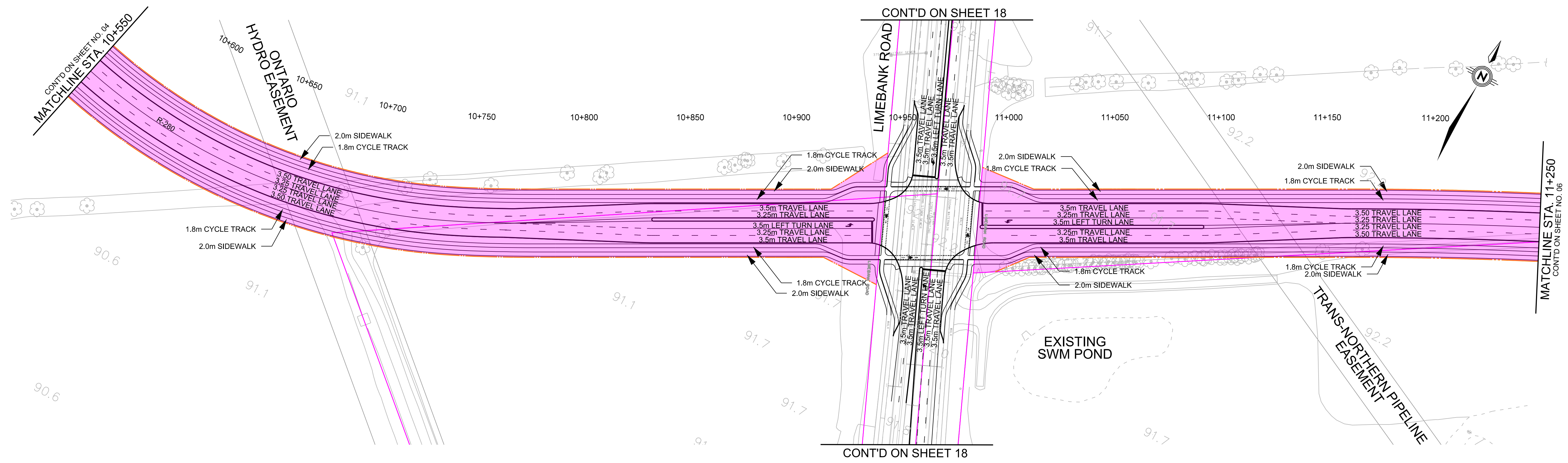
Legend:

- EXISTING PROPERTY LINE
- PROPOSED RIGHT OF WAY
- PROPOSED PROPERTY ACQUISITION
- PROPOSED BARRIER
- PROPOSED NEW INFRASTRUCTURE
- EXISTING INFRASTRUCTURE

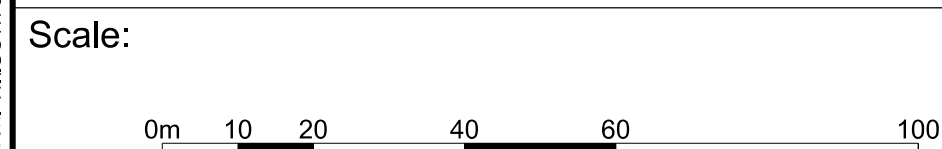


LEIRTRIM ROAD
REALIGNMENT AND WIDENING
Environmental Assessment Study

RECOMMENDED PLAN - FUNCTIONAL DESIGN
PLAN AND PROFILE
10+100 TO STA. 10+550



DRAFT - March 26, 2018



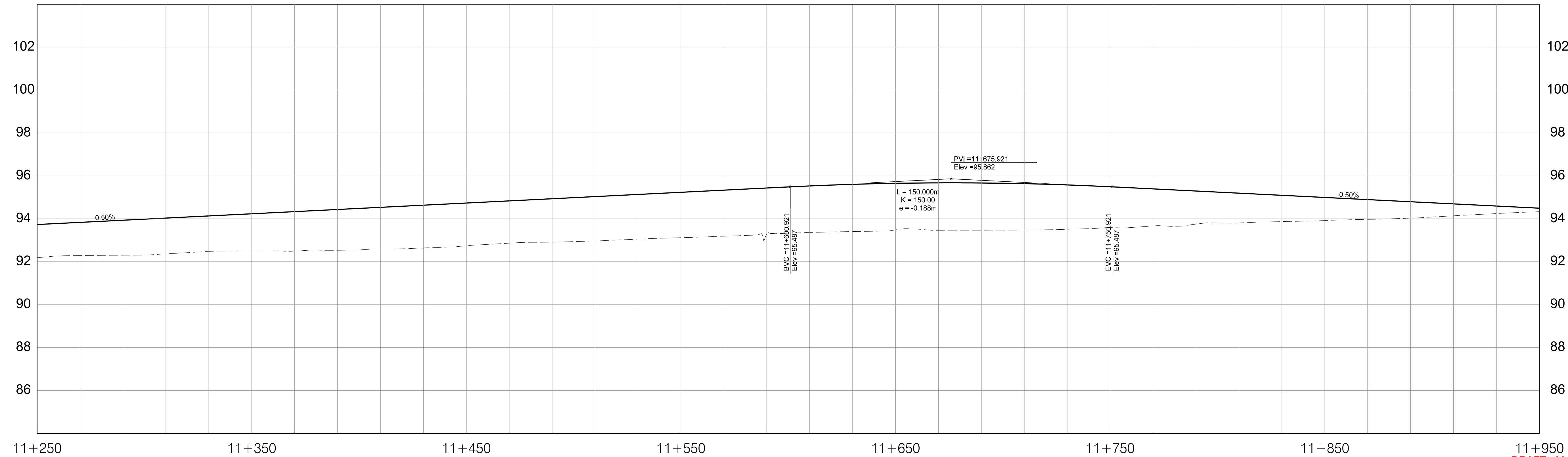
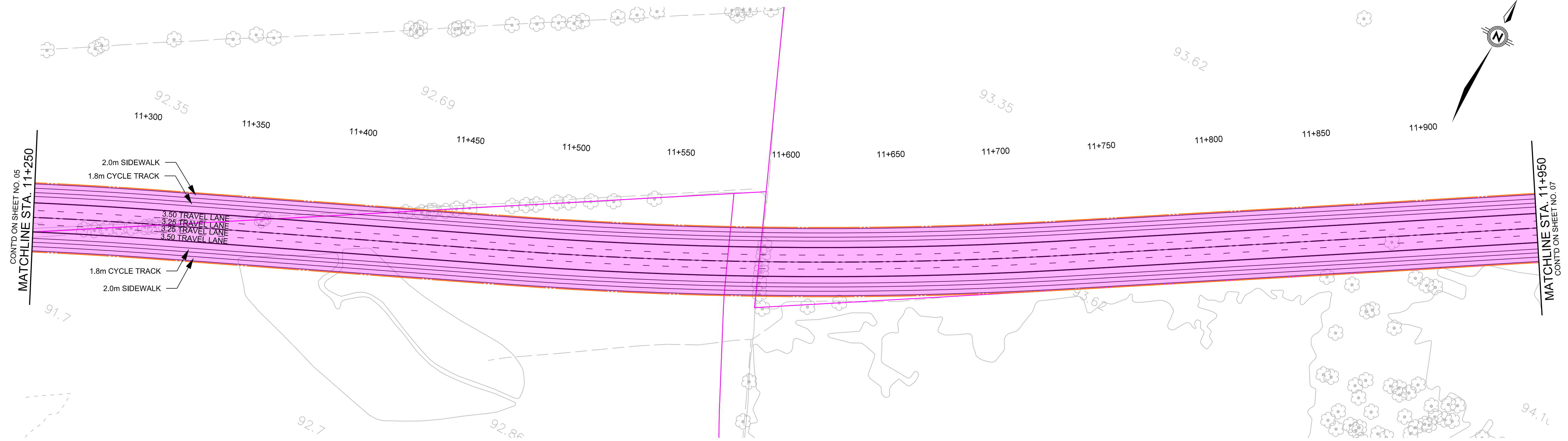
Legend:

- EXISTING PROPERTY LINE
- PROPOSED RIGHT OF WAY
- PROPOSED PROPERTY ACQUISITION
- PROPOSED BARRIER
- PROPOSED NEW INFRASTRUCTURE
- EXISTING INFRASTRUCTURE

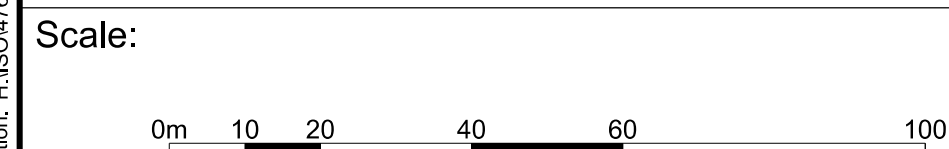


LEITRIM ROAD
REALIGNMENT AND WIDENING
Environmental Assessment Study

RECOMMENDED PLAN - FUNCTIONAL DESIGN
PLAN AND PROFILE
10+550 TO STA. 11+250



DRAFT - March 26, 2018



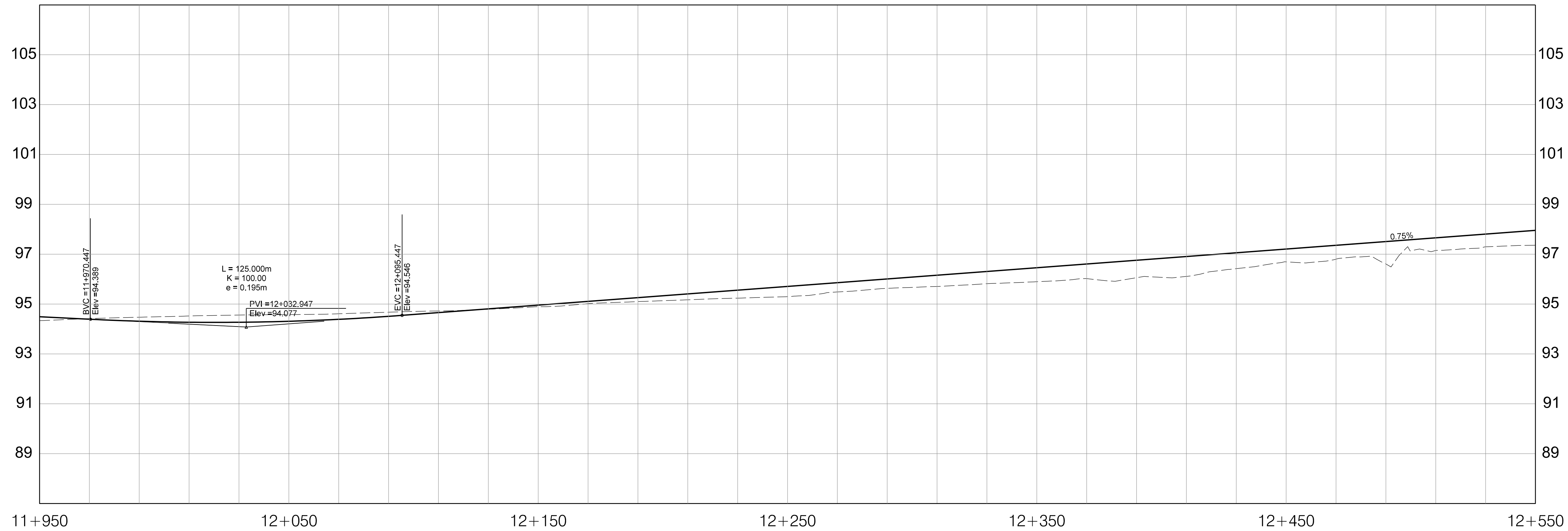
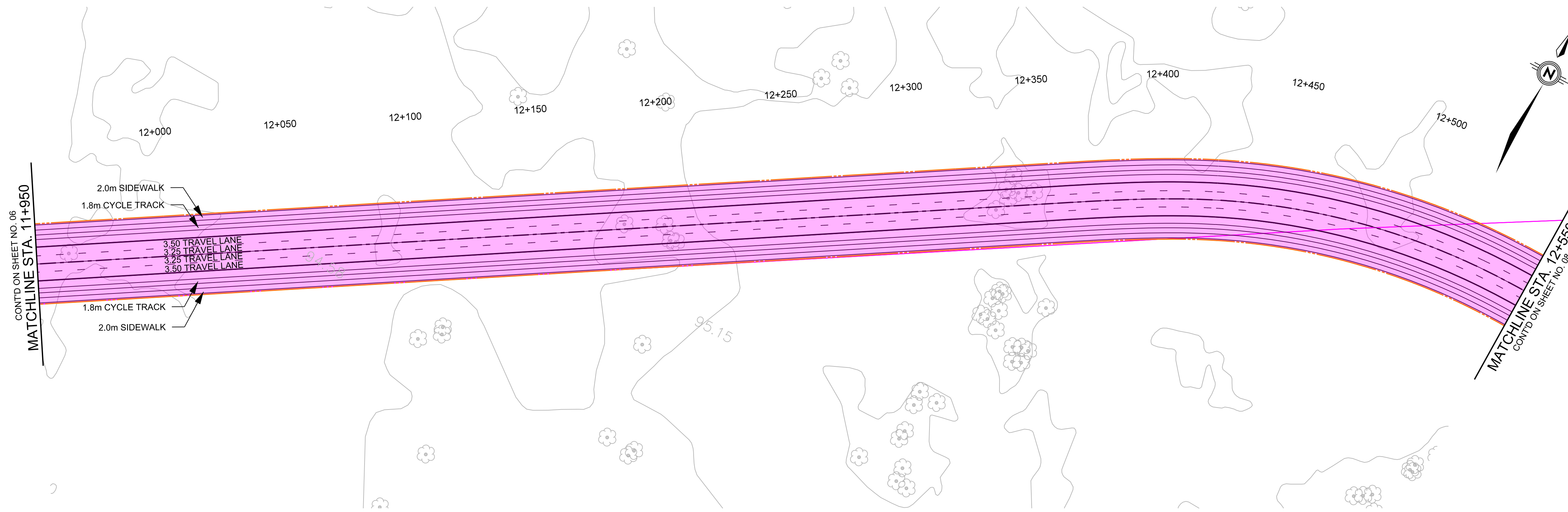
Legend:

- EXISTING PROPERTY LINE
- PROPOSED RIGHT OF WAY
- PROPOSED PROPERTY ACQUISITION
- PROPOSED BARRIER
- PROPOSED NEW INFRASTRUCTURE
- EXISTING INFRASTRUCTURE

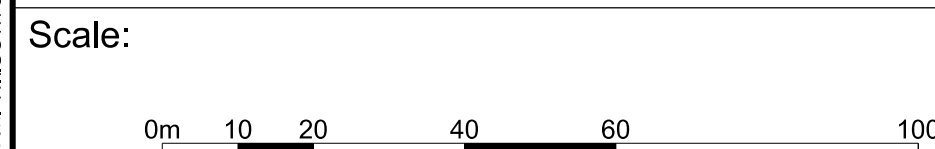


**LEITRIM ROAD
REALIGNMENT AND WIDENING**
Environmental Assessment Study

**RECOMMENDED PLAN - FUNCTIONAL DESIGN
PLAN AND PROFILE
11+250 TO STA. 11+950**



DRAFT - March 26, 2018



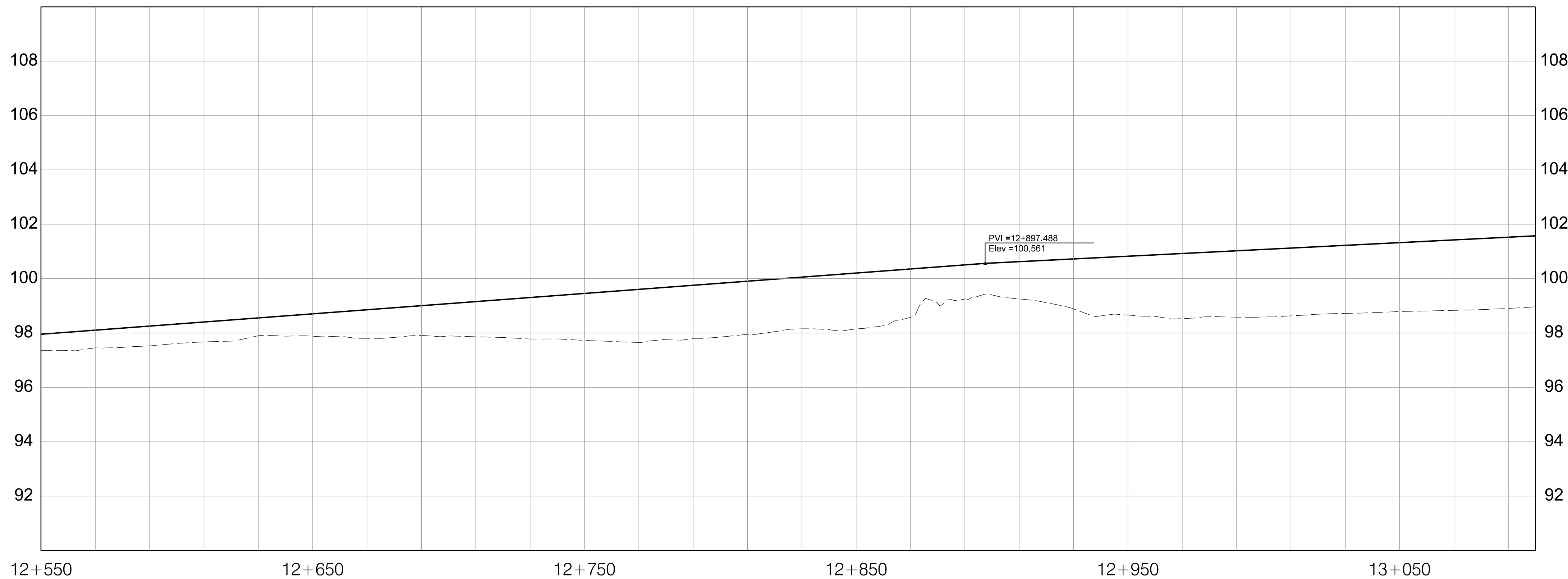
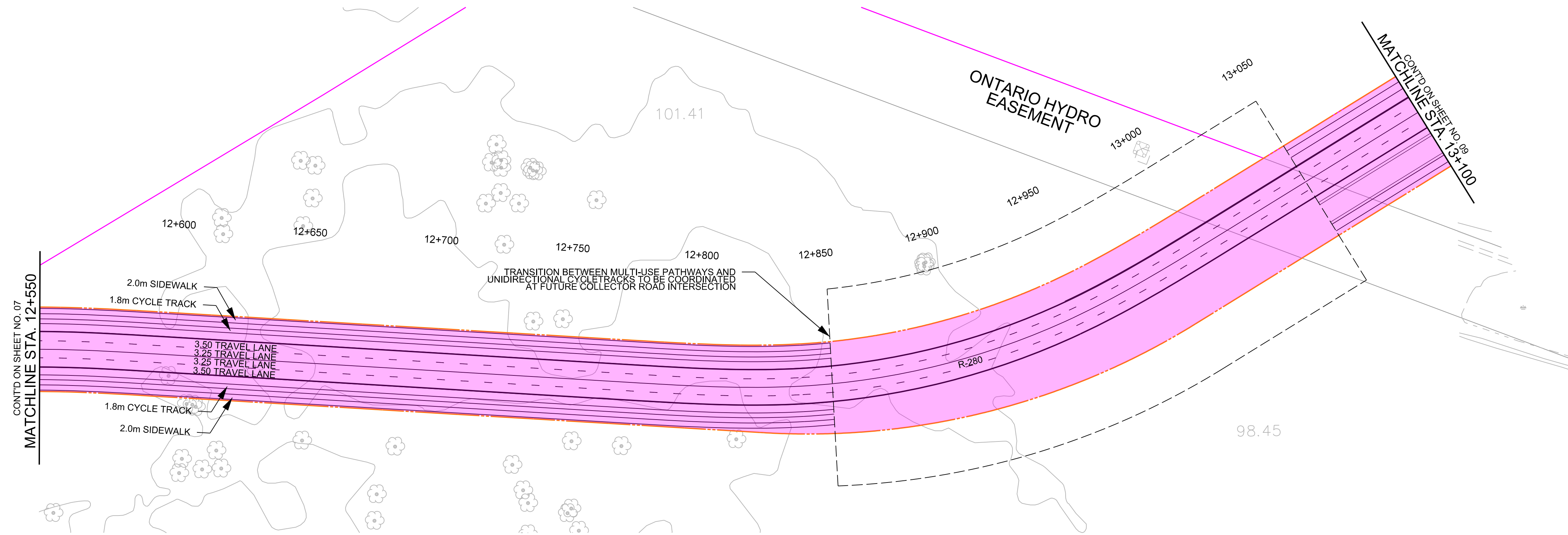
Legend:

- EXISTING PROPERTY LINE
- PROPOSED RIGHT OF WAY
- PROPOSED PROPERTY ACQUISITION
- PROPOSED BARRIER
- PROPOSED NEW INFRASTRUCTURE
- EXISTING INFRASTRUCTURE

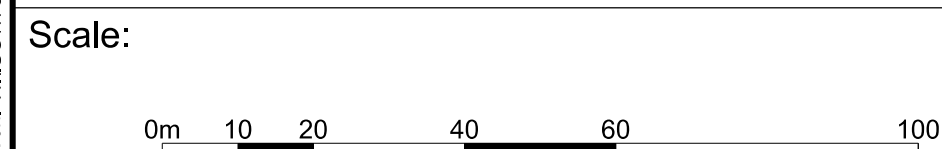


LEITRIM ROAD
REALIGNMENT AND WIDENING
Environmental Assessment Study

RECOMMENDED PLAN - FUNCTIONAL DESIGN
PLAN AND PROFILE
11+950 TO STA. 12+550



DRAFT - March 26, 2018



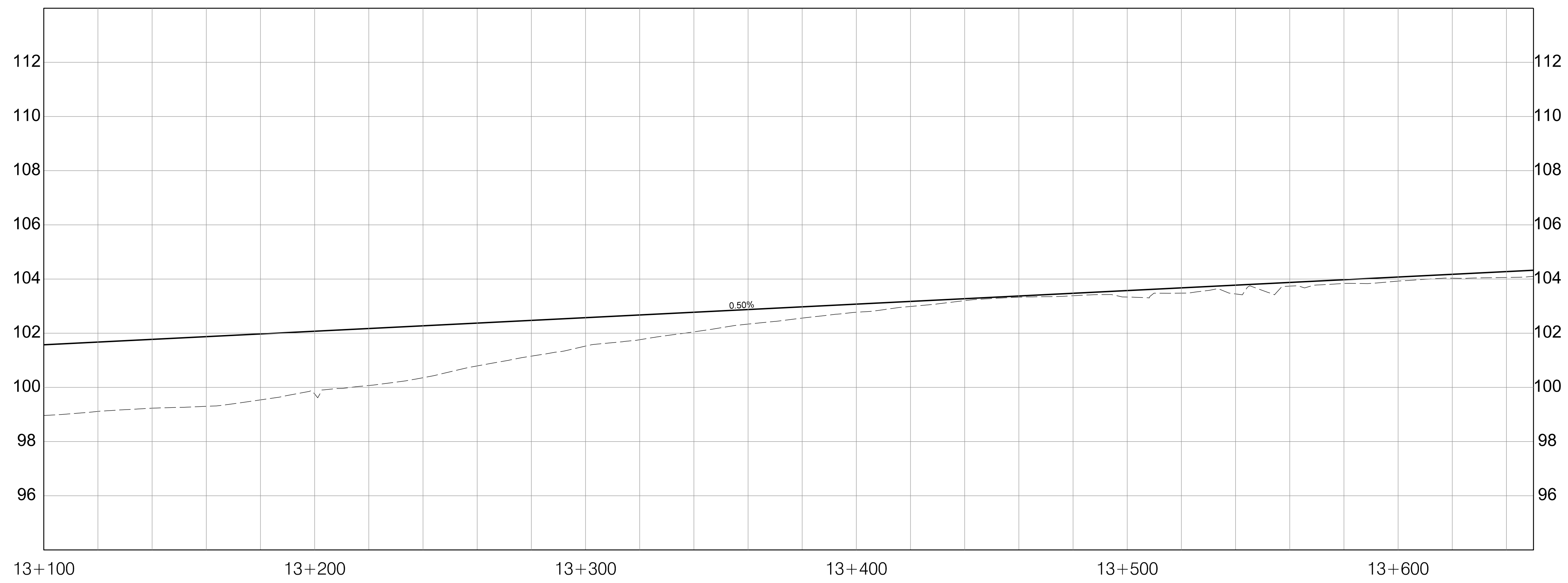
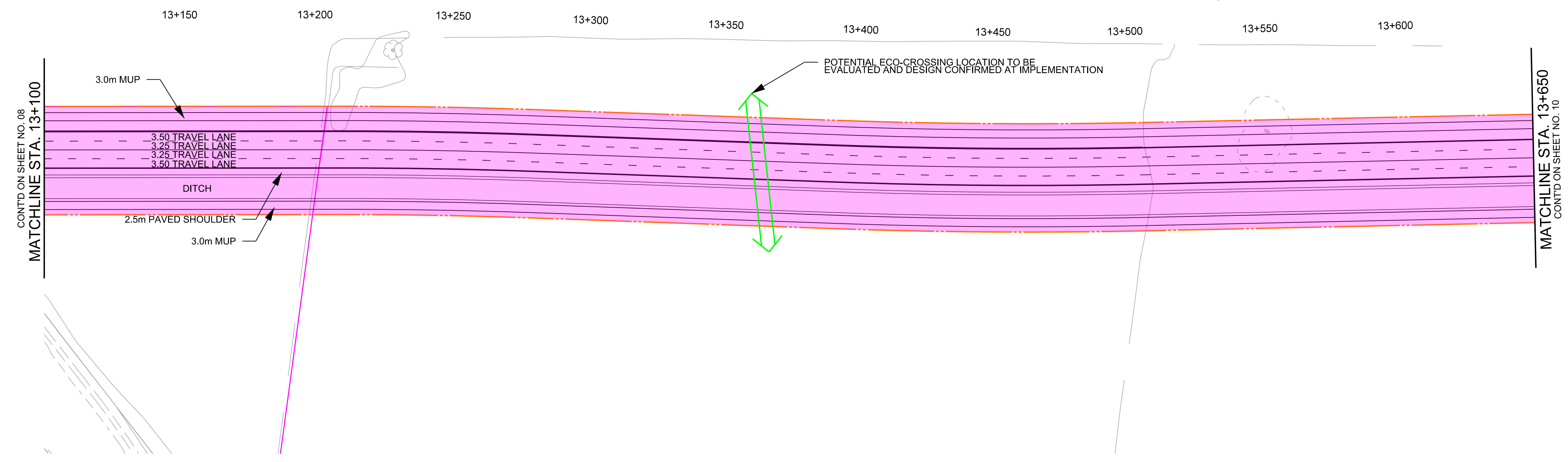

Legend:

- EXISTING PROPERTY LINE
- PROPOSED RIGHT OF WAY
- PROPOSED PROPERTY ACQUISITION
- PROPOSED BARRIER
- PROPOSED NEW INFRASTRUCTURE
- EXISTING INFRASTRUCTURE

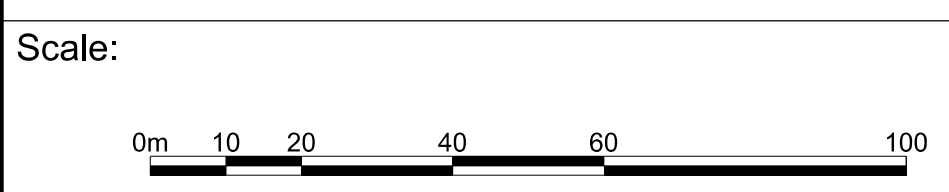


LEINTRIM ROAD
REALIGNMENT AND WIDENING
Environmental Assessment Study

RECOMMENDED PLAN - FUNCTIONAL DESIGN
PLAN AND PROFILE
12+550 TO STA. 13+100



DRAFT - March 26, 2018



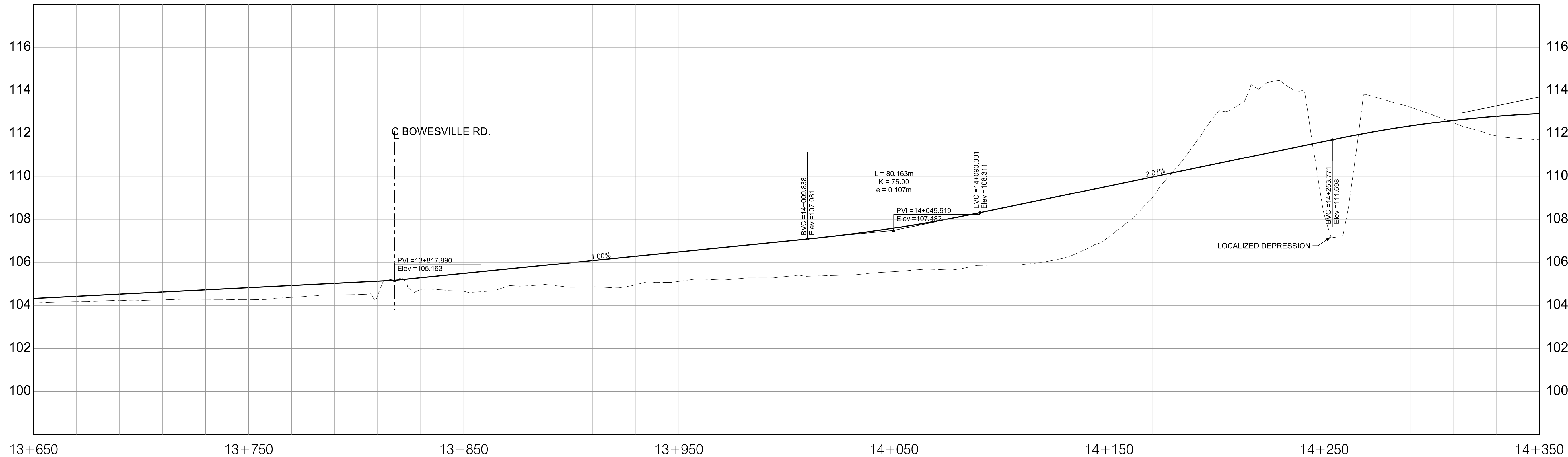
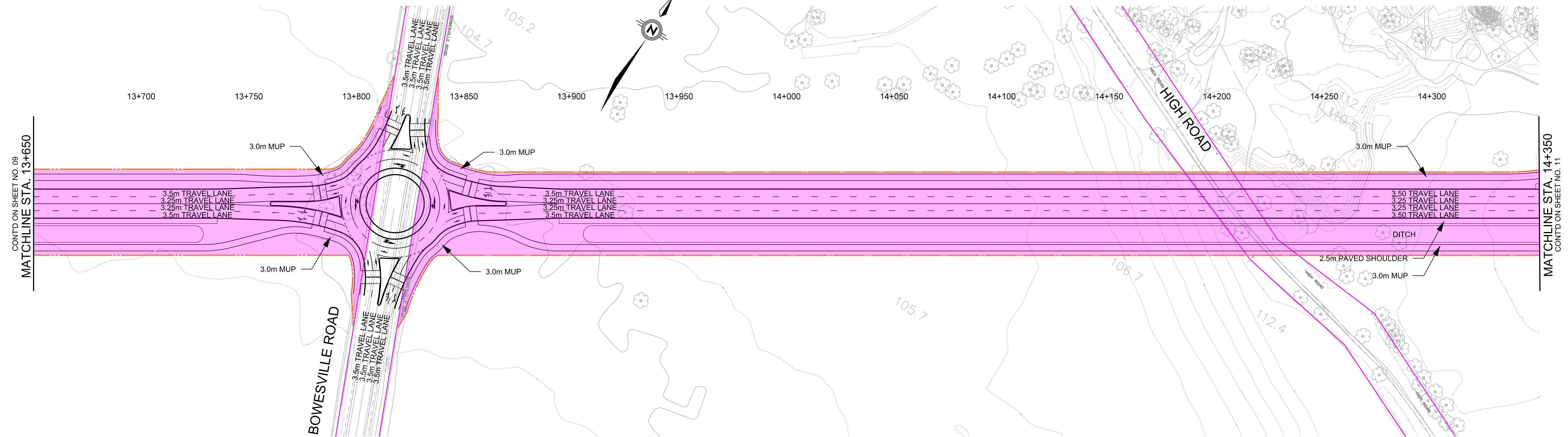
Legend:

	EXISTING PROPERTY LINE		PROPOSED NEW INFRASTRUCTURE
	PROPOSED RIGHT OF WAY		EXISTING INFRASTRUCTURE
	PROPOSED PROPERTY ACQUISITION		
	PROPOSED BARRIER		

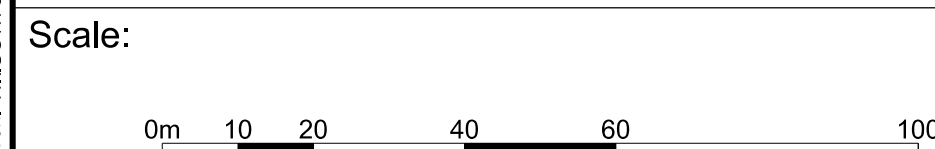


LEIRTRIM ROAD
REALIGNMENT AND WIDENING
Environmental Assessment Study

RECOMMENDED PLAN - FUNCTIONAL DESIGN
PLAN AND PROFILE
13+100 TO STA. 13+650



DRAFT - March 26, 2018



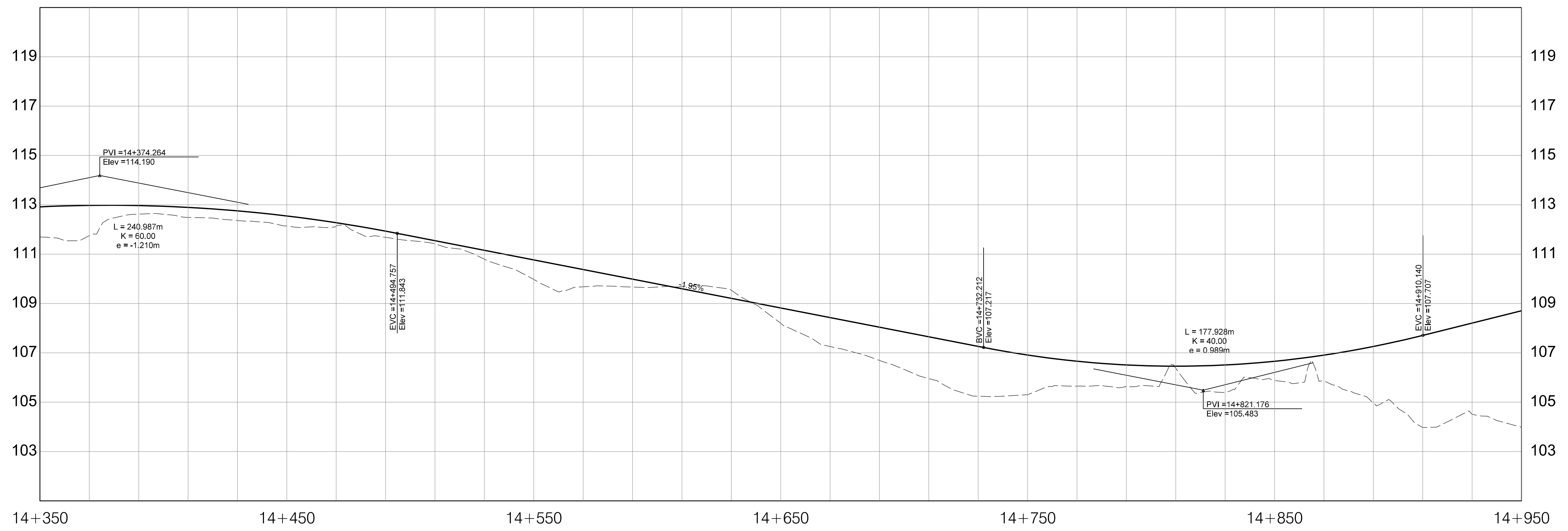
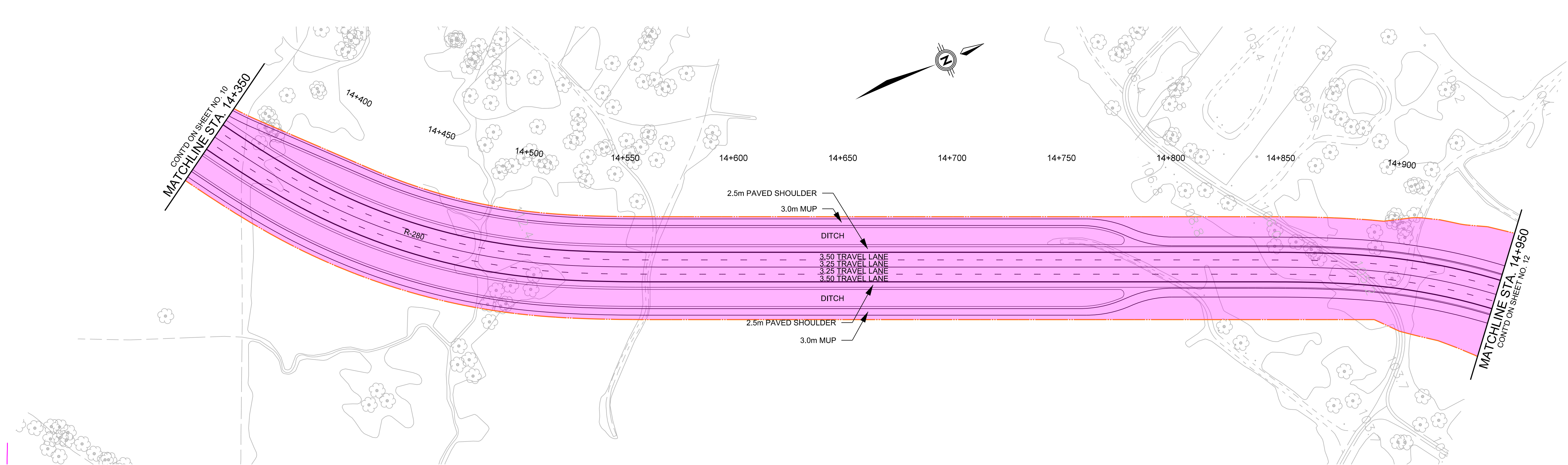
Legend:

- EXISTING PROPERTY LINE
- PROPOSED RIGHT OF WAY
- PROPOSED PROPERTY ACQUISITION
- PROPOSED BARRIER
- PROPOSED NEW INFRASTRUCTURE
- EXISTING INFRASTRUCTURE

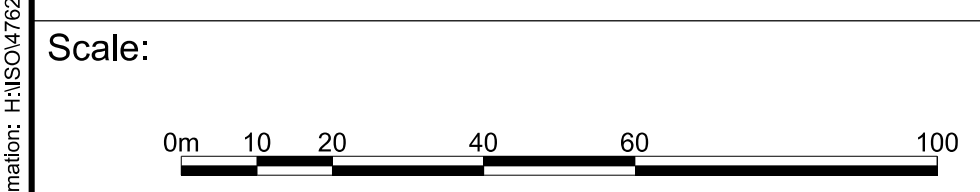


LEINTRIM ROAD
REALIGNMENT AND WIDENING
Environmental Assessment Study

RECOMMENDED PLAN - FUNCTIONAL DESIGN
PLAN AND PROFILE
13+650 TO STA. 14+350



DRAFT - March 26, 2018



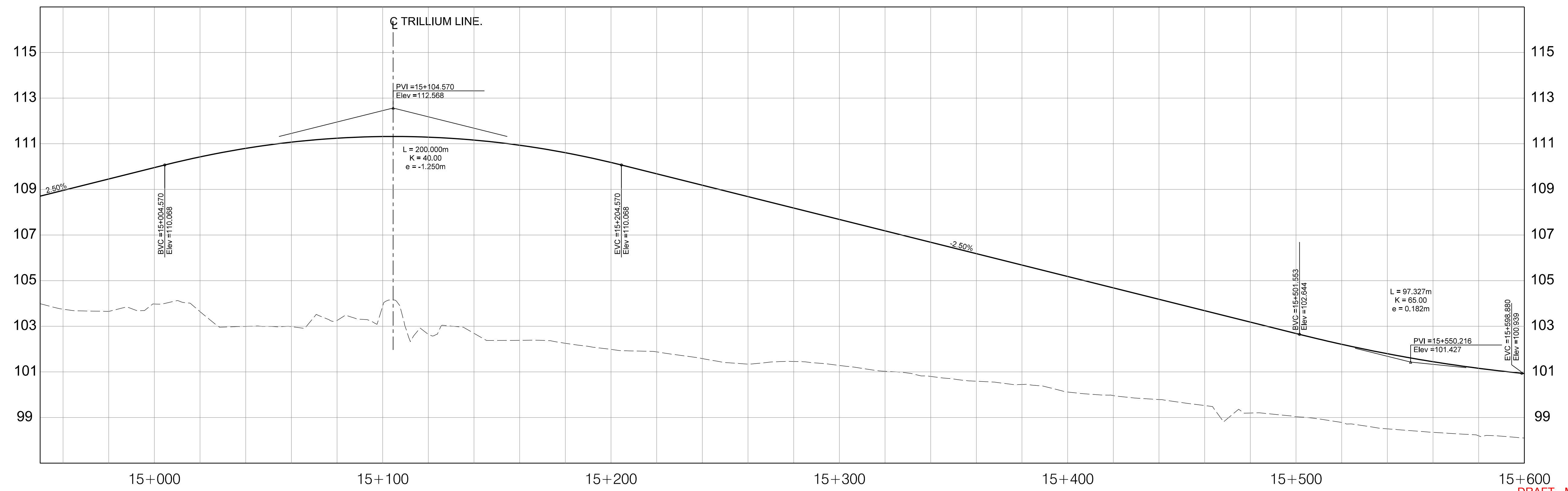
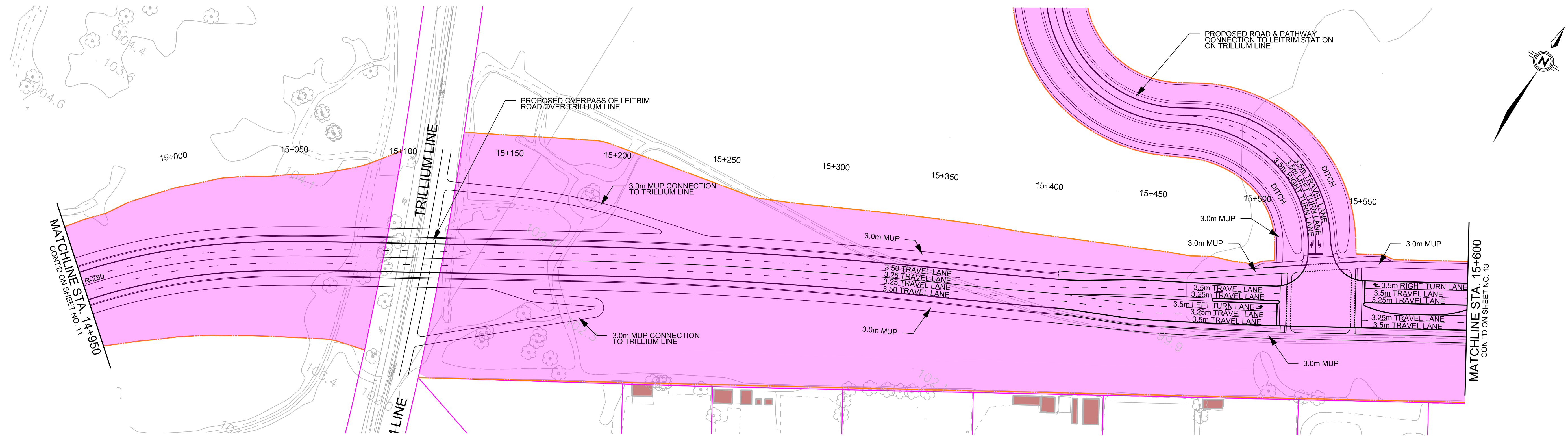
Legend:

- EXISTING PROPERTY LINE
- PROPOSED RIGHT OF WAY
- PROPOSED PROPERTY ACQUISITION
- PROPOSED BARRIER
- PROPOSED NEW INFRASTRUCTURE
- EXISTING INFRASTRUCTURE

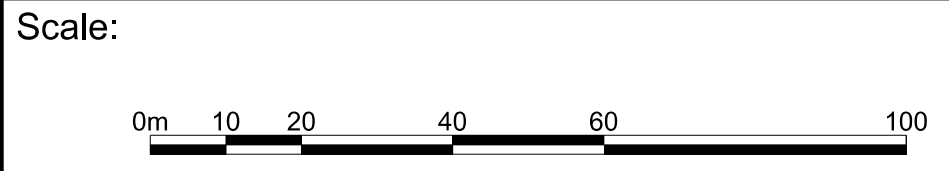


LEITRIM ROAD
REALIGNMENT AND WIDENING
Environmental Assessment Study

RECOMMENDED PLAN - FUNCTIONAL DESIGN
PLAN AND PROFILE
14+350 TO STA. 14+950



DRAFT - March 26, 2018



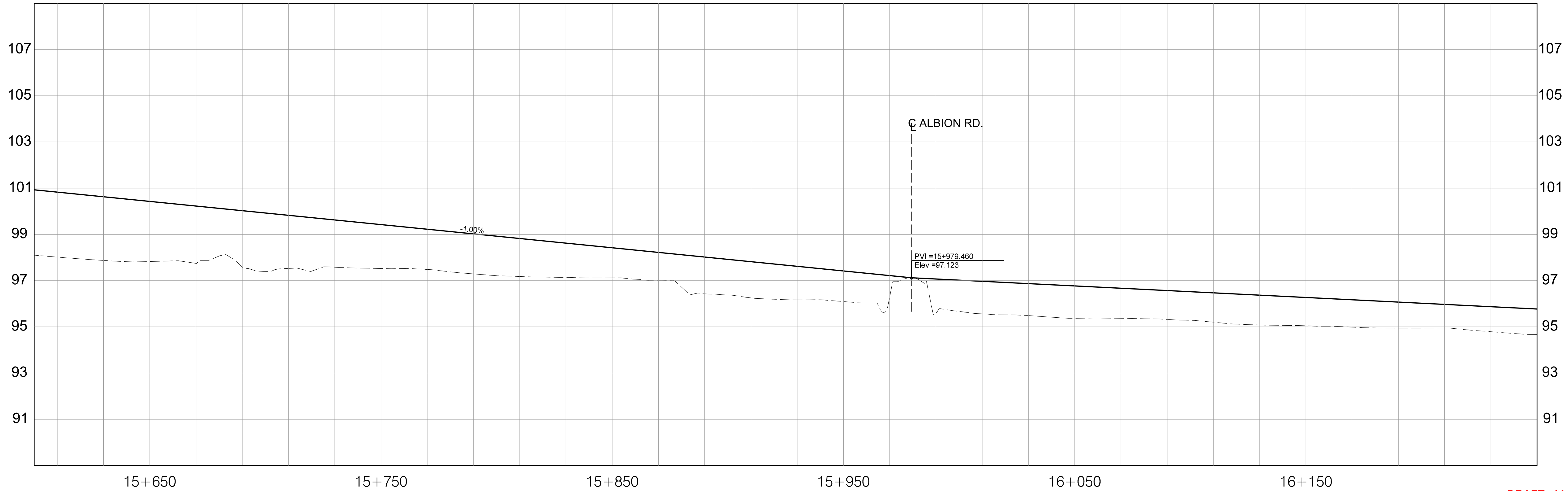
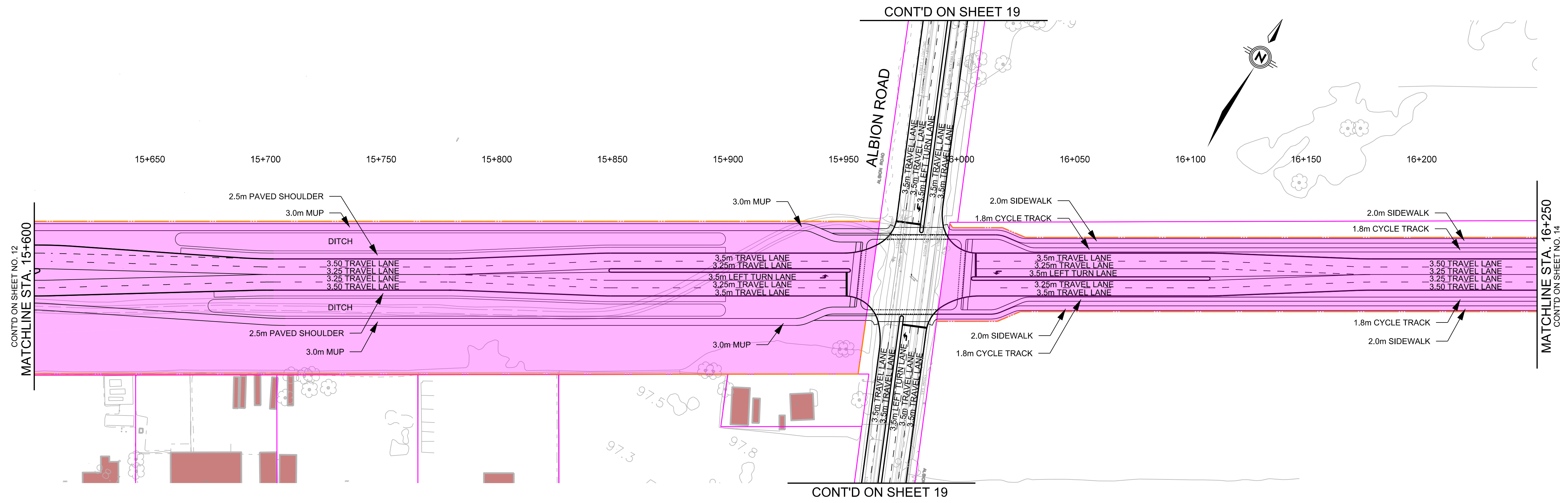
Legend:

	EXISTING PROPERTY LINE		PROPOSED NEW INFRASTRUCTURE
	PROPOSED RIGHT OF WAY		EXISTING INFRASTRUCTURE
	PROPOSED PROPERTY ACQUISITION		
	PROPOSED BARRIER		

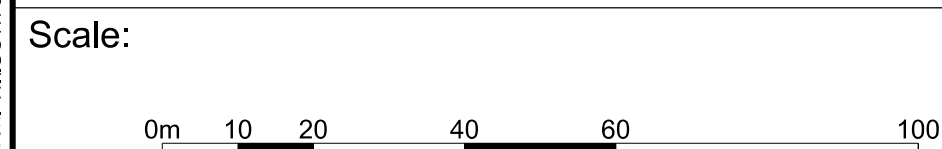


LEITRIM ROAD
REALIGNMENT AND WIDENING
Environmental Assessment Study

RECOMMENDED PLAN - FUNCTIONAL DESIGN
PLAN AND PROFILE
14+950 TO STA. 15+600



DRAFT - March 26, 2018



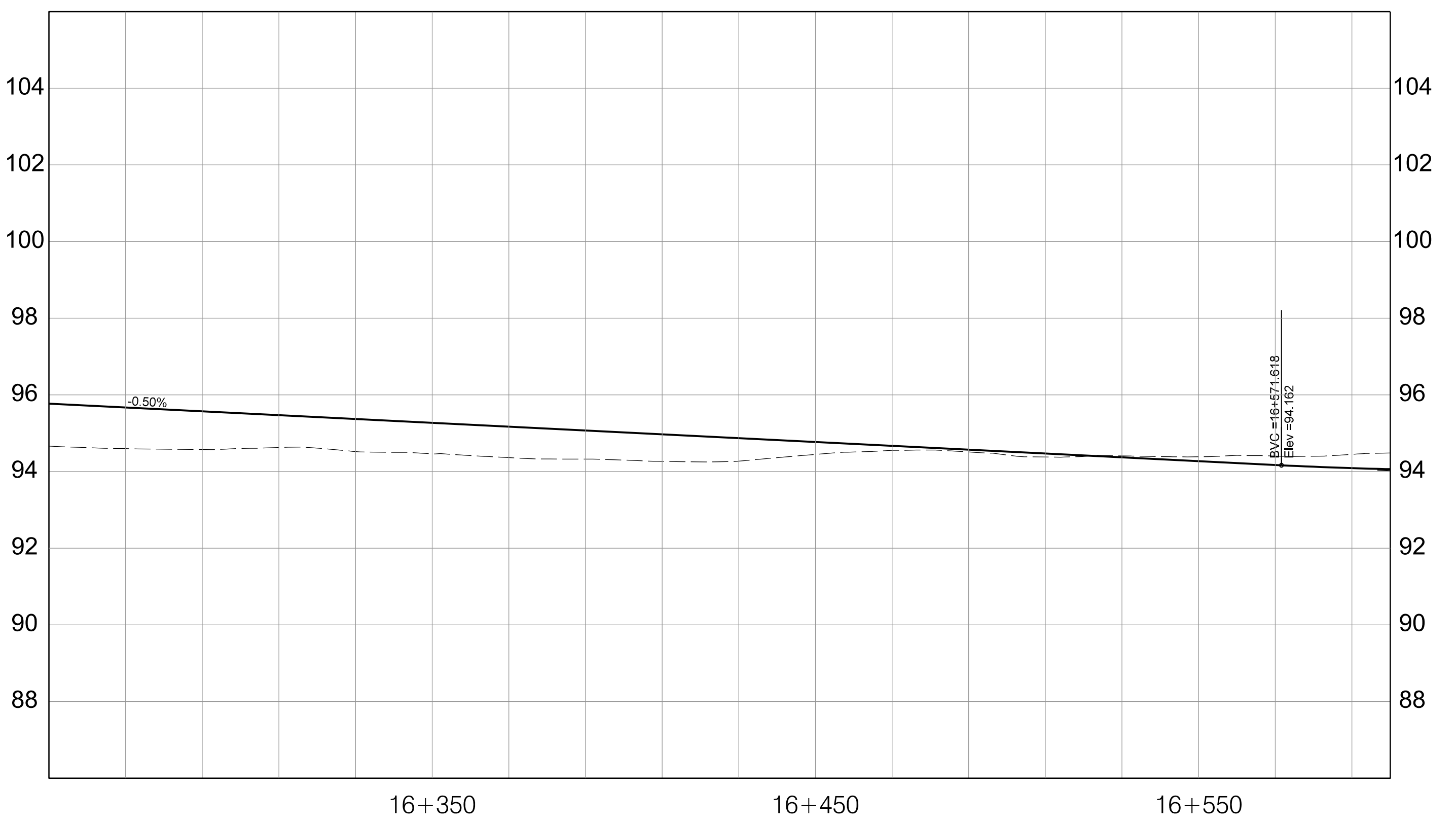
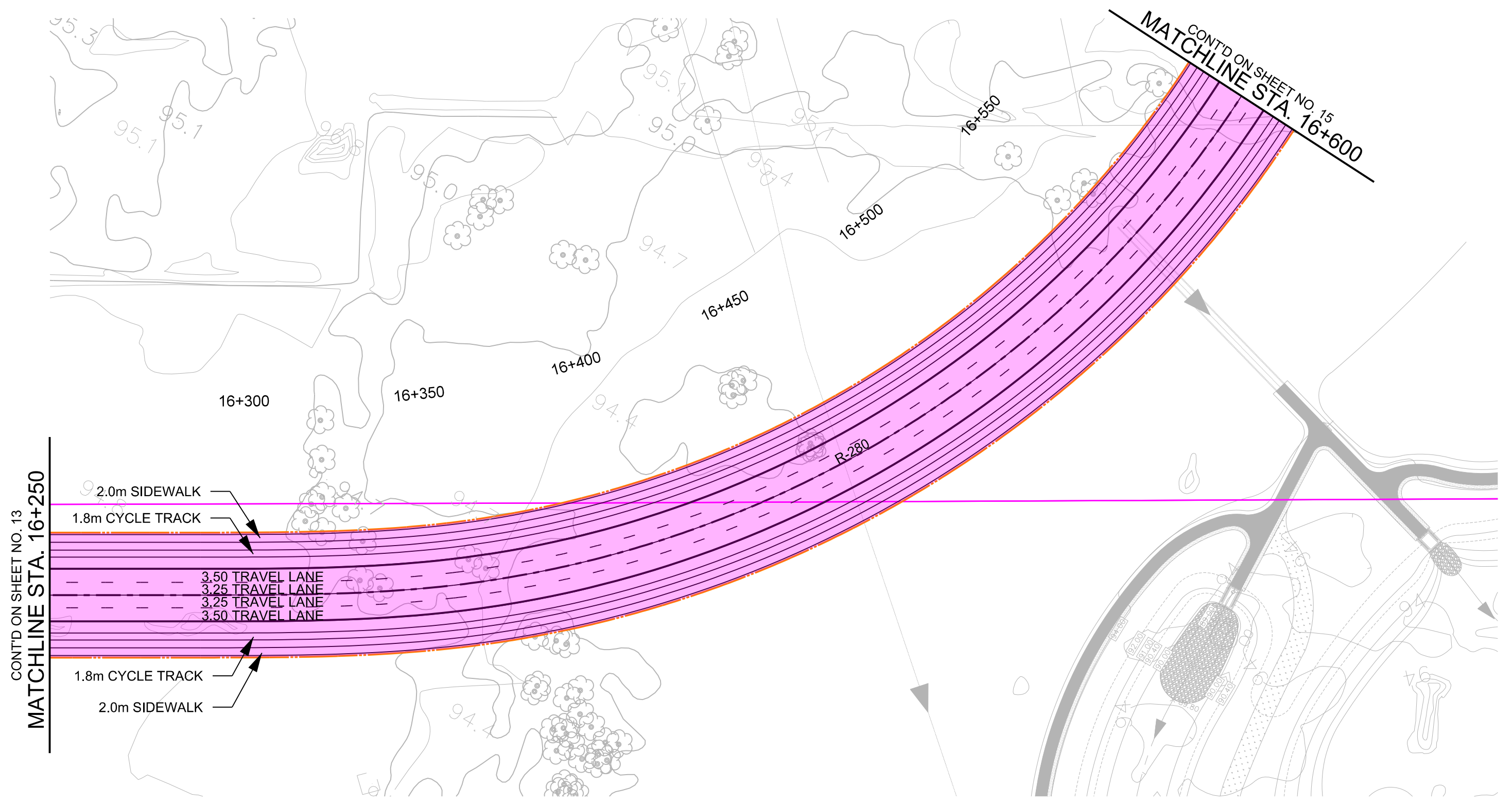
Legend:

- EXISTING PROPERTY LINE
- PROPOSED RIGHT OF WAY
- PROPOSED PROPERTY ACQUISITION
- PROPOSED BARRIER
- PROPOSED NEW INFRASTRUCTURE
- EXISTING INFRASTRUCTURE

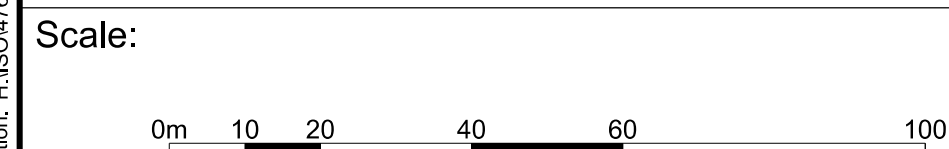


LEINTRIM ROAD
REALIGNMENT AND WIDENING
Environmental Assessment Study

RECOMMENDED PLAN - FUNCTIONAL DESIGN
PLAN AND PROFILE
15+600 TO STA. 16+250



DRAFT - March 26, 2018



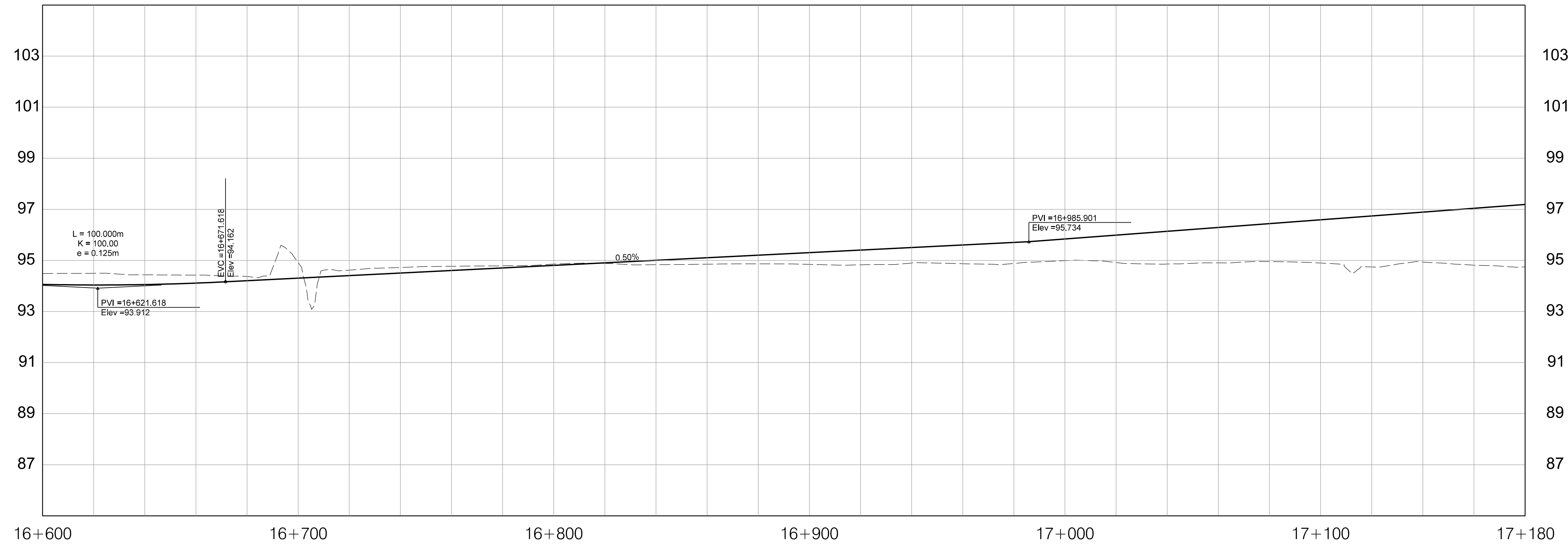
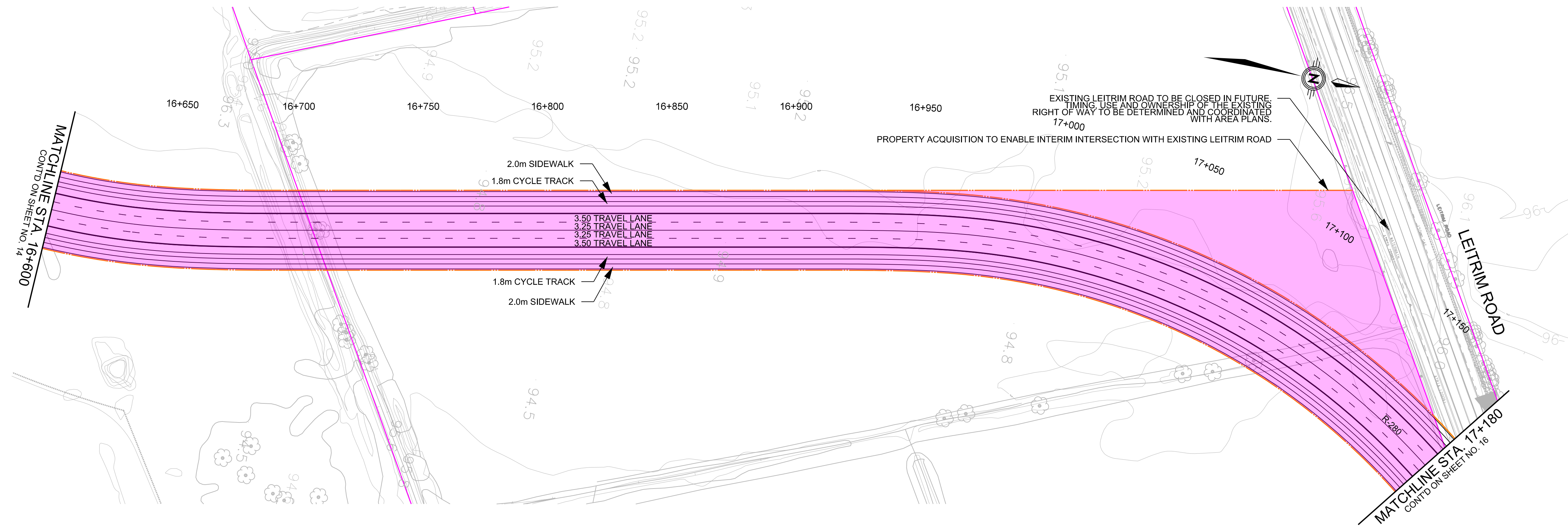
Legend:

- EXISTING PROPERTY LINE
- PROPOSED RIGHT OF WAY
- PROPOSED PROPERTY ACQUISITION
- PROPOSED BARRIER
- PROPOSED NEW INFRASTRUCTURE
- EXISTING INFRASTRUCTURE

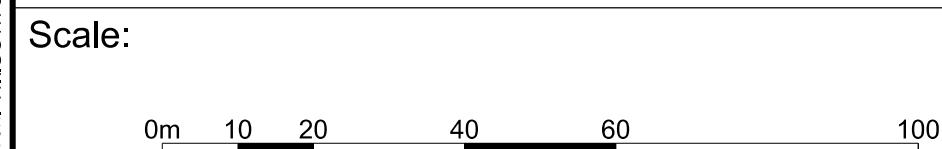


LEITRIM ROAD
REALIGNMENT AND WIDENING
Environmental Assessment Study

RECOMMENDED PLAN - FUNCTIONAL DESIGN
PLAN AND PROFILE
16+250 TO STA. 16+600



DRAFT - March 26, 2018



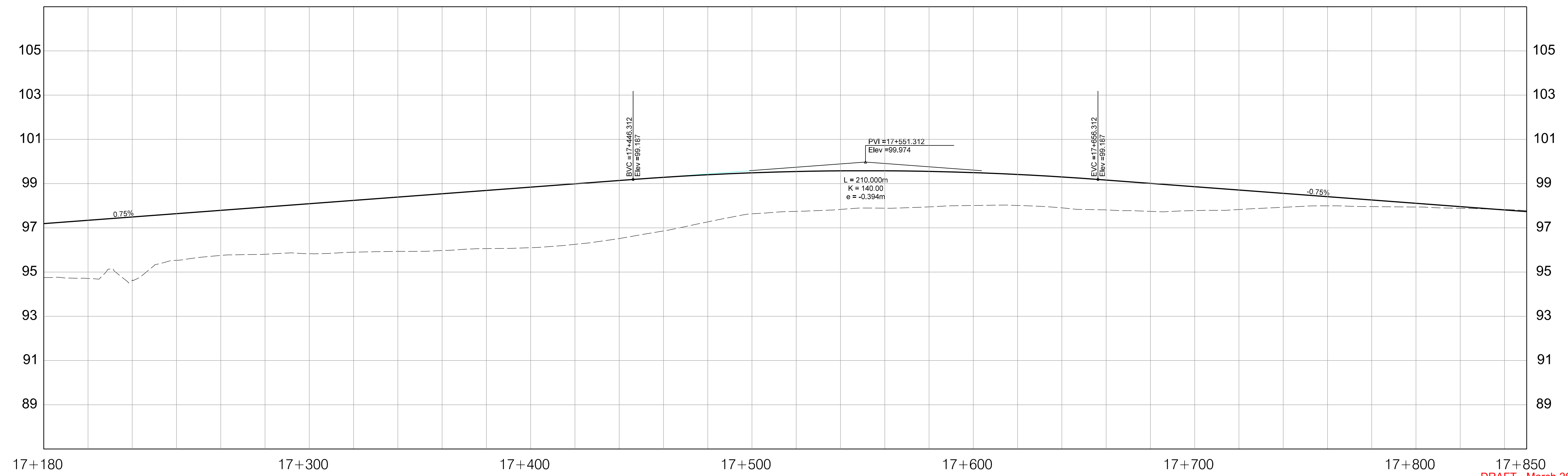
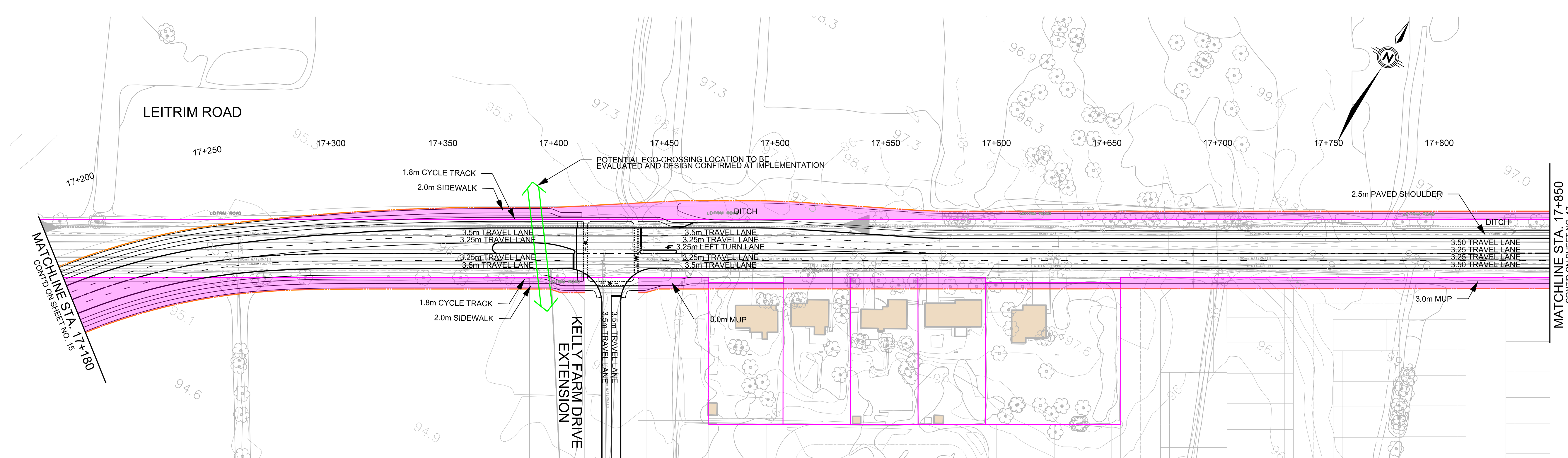
Legend:

- EXISTING PROPERTY LINE
- PROPOSED RIGHT OF WAY
- PROPOSED PROPERTY ACQUISITION
- PROPOSED BARRIER
- PROPOSED NEW INFRASTRUCTURE
- EXISTING INFRASTRUCTURE

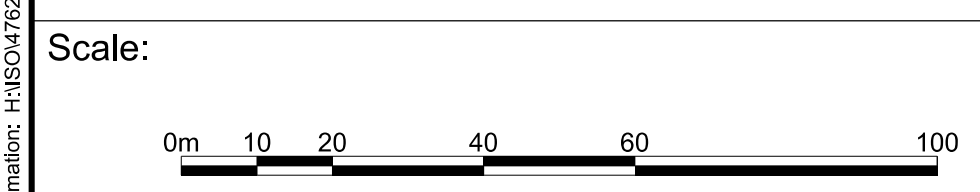


LEITRIM ROAD
REALIGNMENT AND WIDENING
Environmental Assessment Study

RECOMMENDED PLAN - FUNCTIONAL DESIGN
PLAN AND PROFILE
16+600 TO STA. 17+180



DRAFT - March 26, 2018



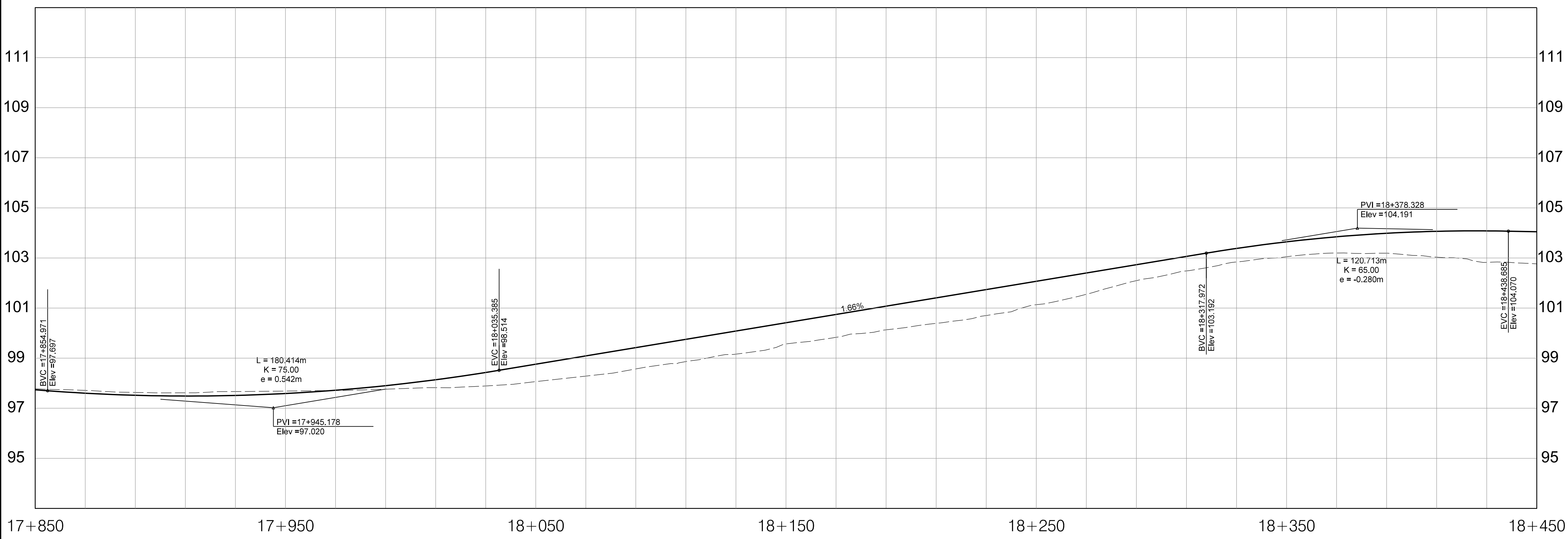
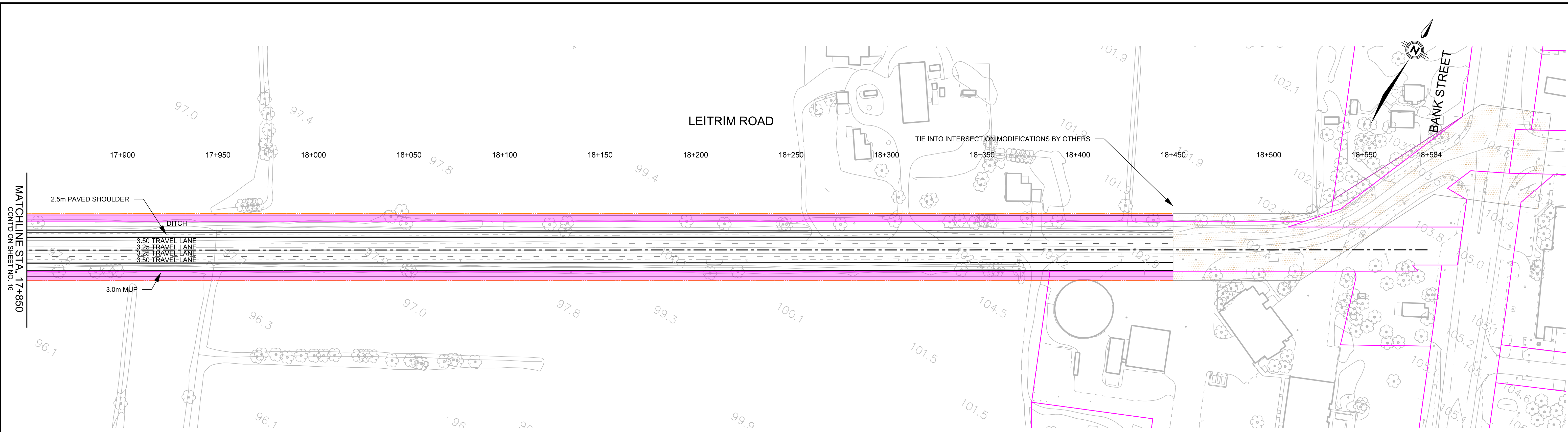
Legend:

- EXISTING PROPERTY LINE
- PROPOSED RIGHT OF WAY
- PROPOSED PROPERTY ACQUISITION
- PROPOSED BARRIER
- PROPOSED NEW INFRASTRUCTURE
- EXISTING INFRASTRUCTURE

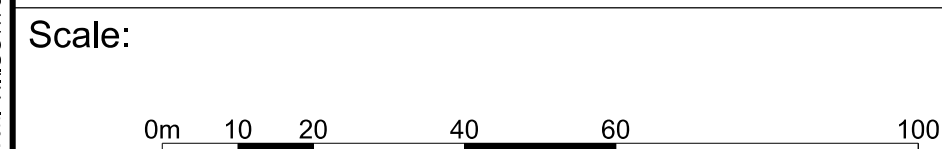


**LEITRIM ROAD
REALIGNMENT AND WIDENING**
Environmental Assessment Study

**RECOMMENDED PLAN - FUNCTIONAL DESIGN
PLAN AND PROFILE
17+180 TO STA. 17+850**



DRAFT - March 26, 2018



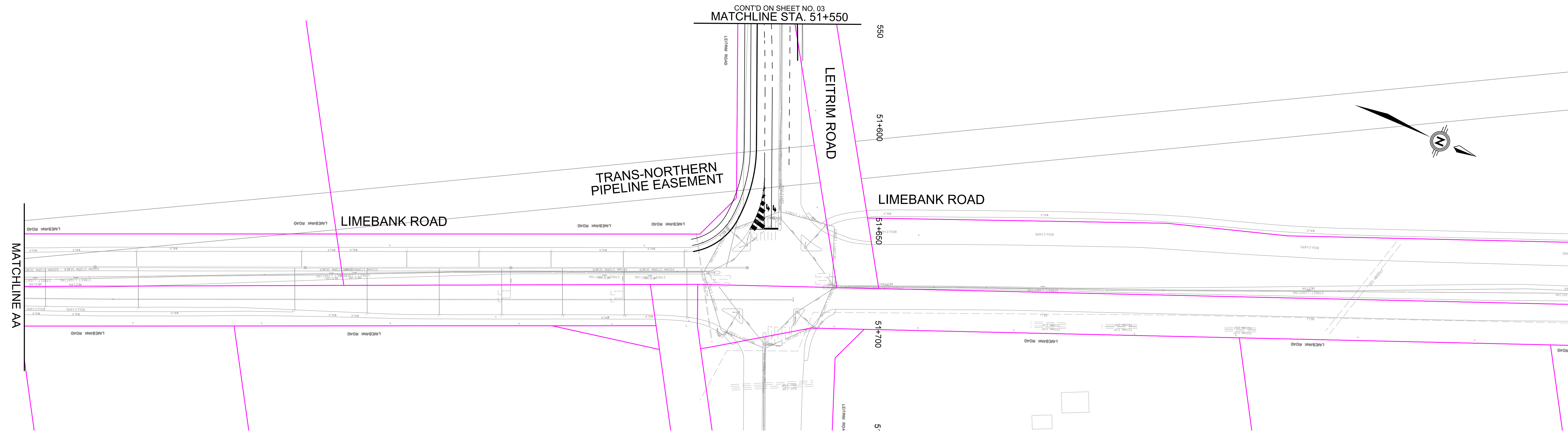
Legend:

- EXISTING PROPERTY LINE
- PROPOSED RIGHT OF WAY
- PROPOSED PROPERTY ACQUISITION
- PROPOSED BARRIER
- PROPOSED NEW INFRASTRUCTURE
- EXISTING INFRASTRUCTURE



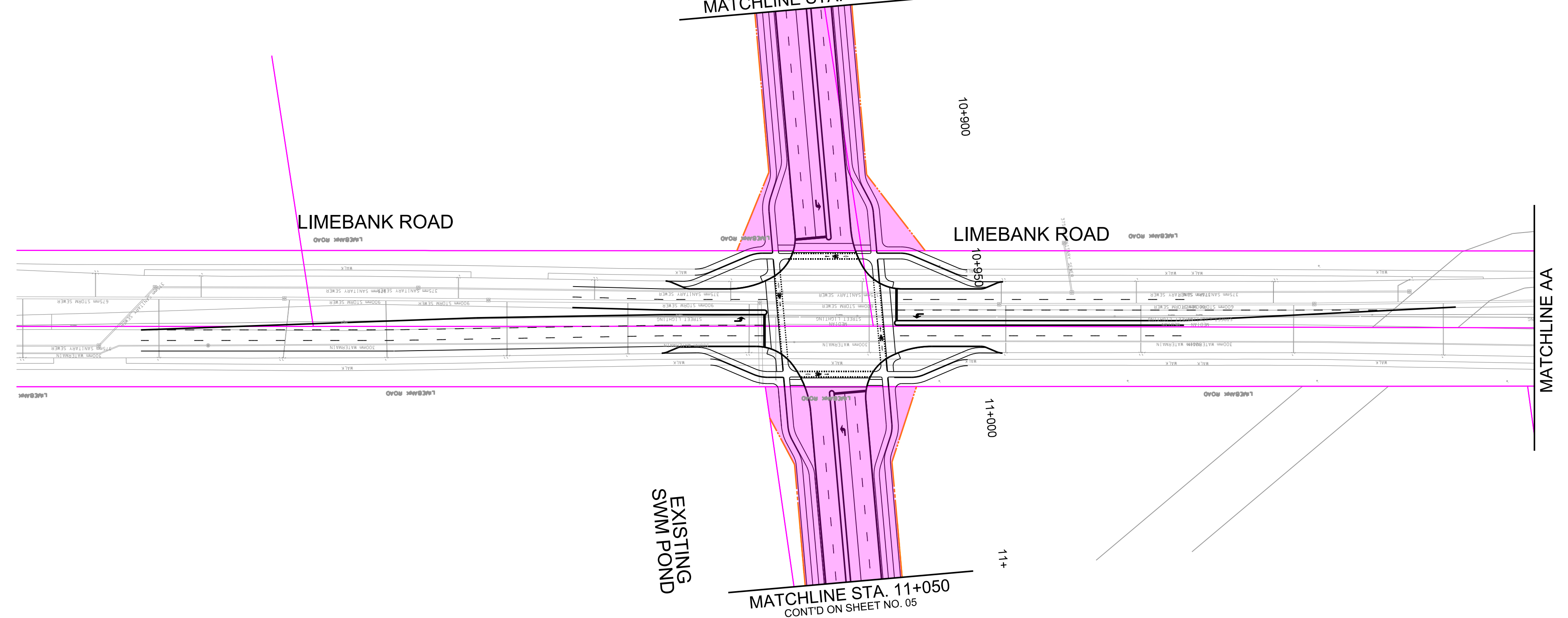
LEITRIM ROAD
REALIGNMENT AND WIDENING
Environmental Assessment Study

RECOMMENDED PLAN - FUNCTIONAL DESIGN
PLAN AND PROFILE
STA. 17+850 TO LIMIT OF CONTRACT



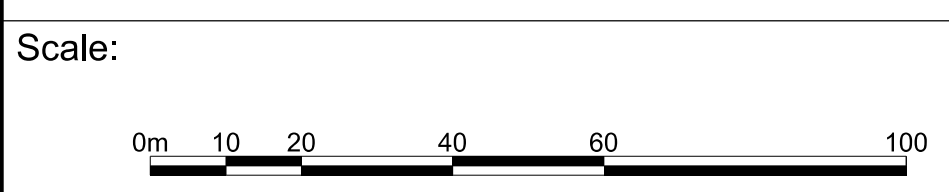
CONT'D ON SHEET NO. 03
MATCHLINE STA. 51+550

CONT'D ON SHEET NO. 05
MATCHLINE STA. 10+860



MATCHLINE STA. 11+050
CONT'D ON SHEET NO. 05

DRAFT - March 26, 2018



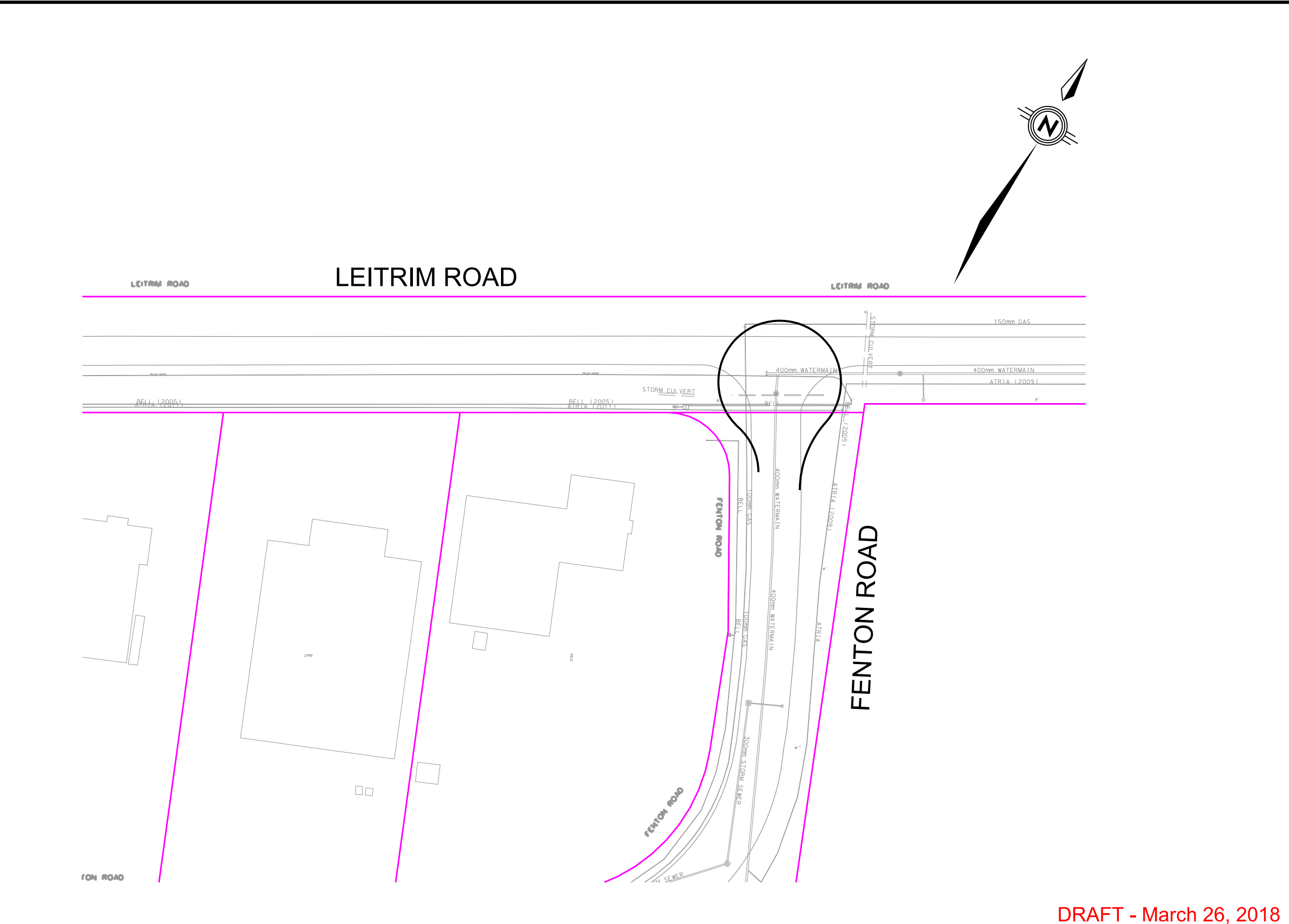
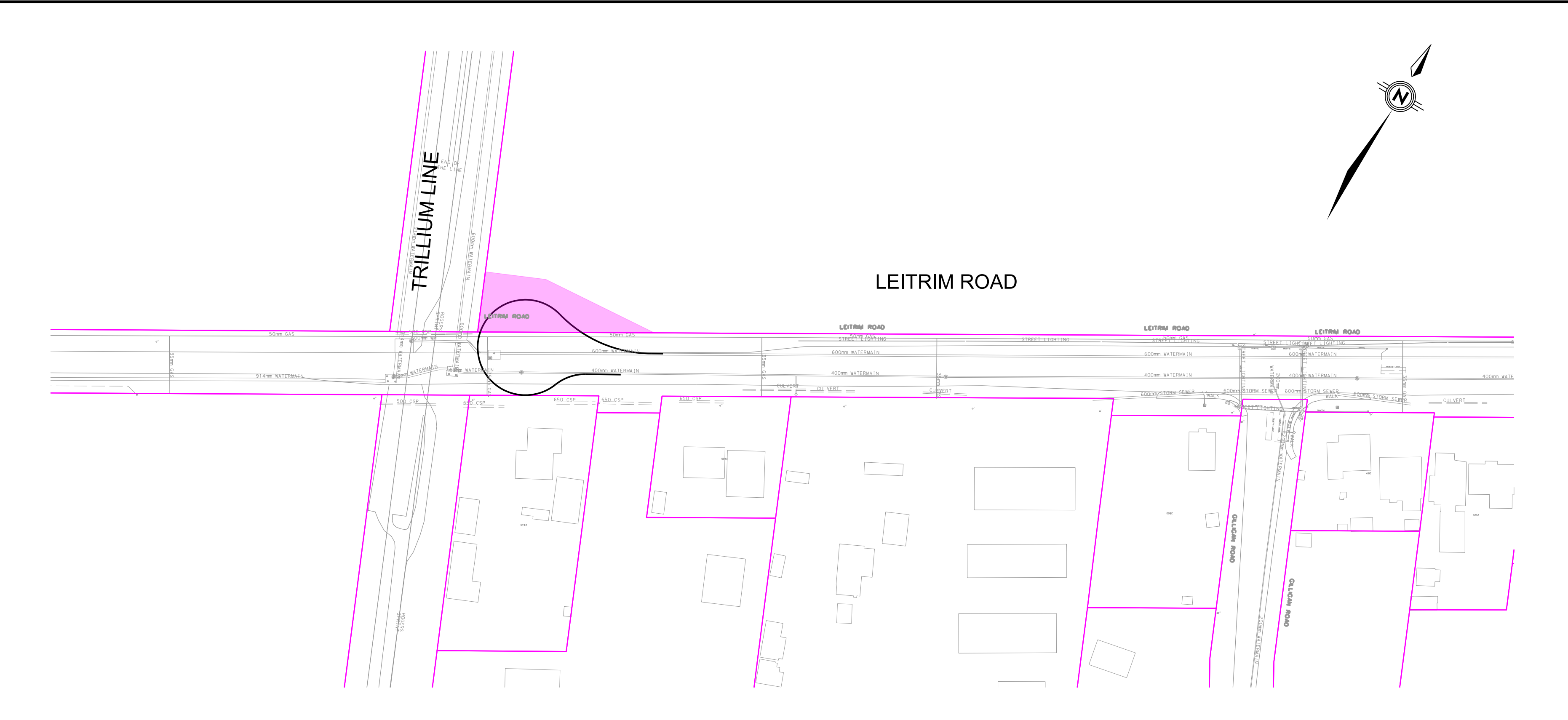
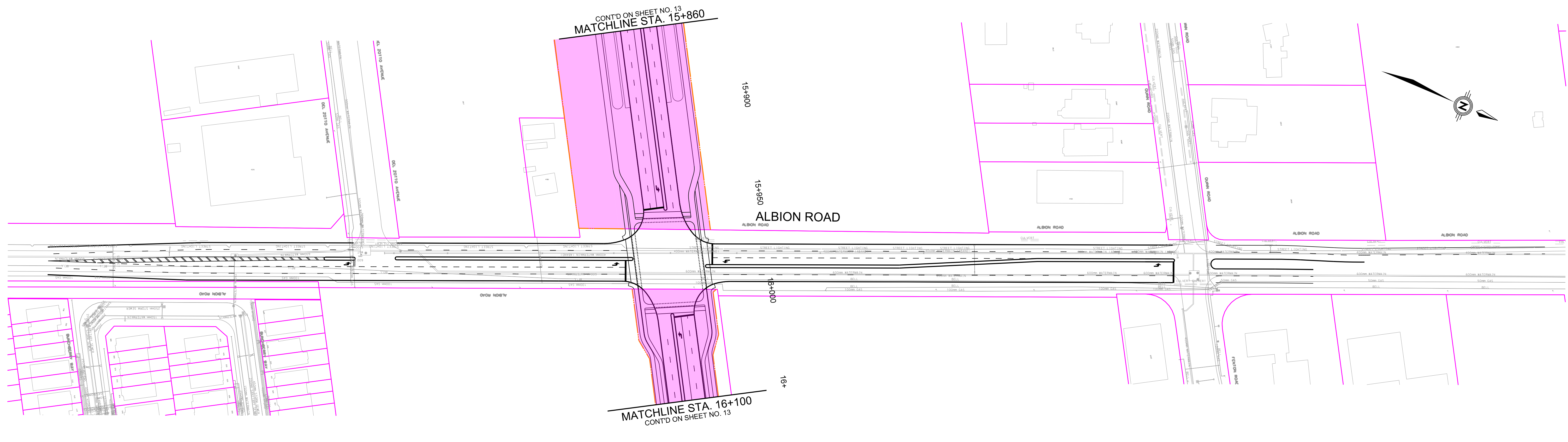
Legend:

- EXISTING PROPERTY LINE
- PROPOSED RIGHT OF WAY
- PROPOSED PROPERTY ACQUISITION
- PROPOSED BARRIER
- PROPOSED NEW INFRASTRUCTURE
- EXISTING INFRASTRUCTURE

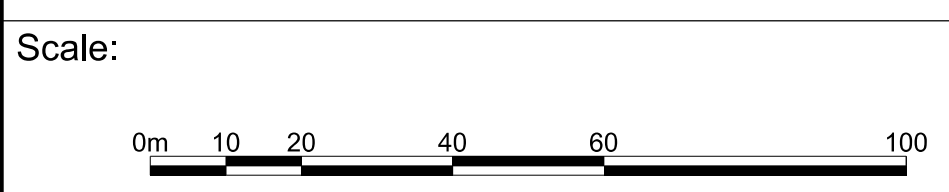


LEITRIM ROAD
REALIGNMENT AND WIDENING
Environmental Assessment Study

RECOMMENDED PLAN - FUNCTIONAL DESIGN
PLAN AND PROFILE
LIMEBANK ROAD



DRAFT - March 26, 2018



Legend:

- EXISTING PROPERTY LINE
- PROPOSED RIGHT OF WAY
- PROPOSED PROPERTY ACQUISITION
- PROPOSED BARRIER
- PROPOSED NEW INFRASTRUCTURE
- EXISTING INFRASTRUCTURE



LEIRIM ROAD
REALIGNMENT AND WIDENING
Environmental Assessment Study

RECOMMENDED PLAN - FUNCTIONAL DESIGN
PLAN AND PROFILE
ALBION ROAD & LEIRIM ROAD CUL DE SACS