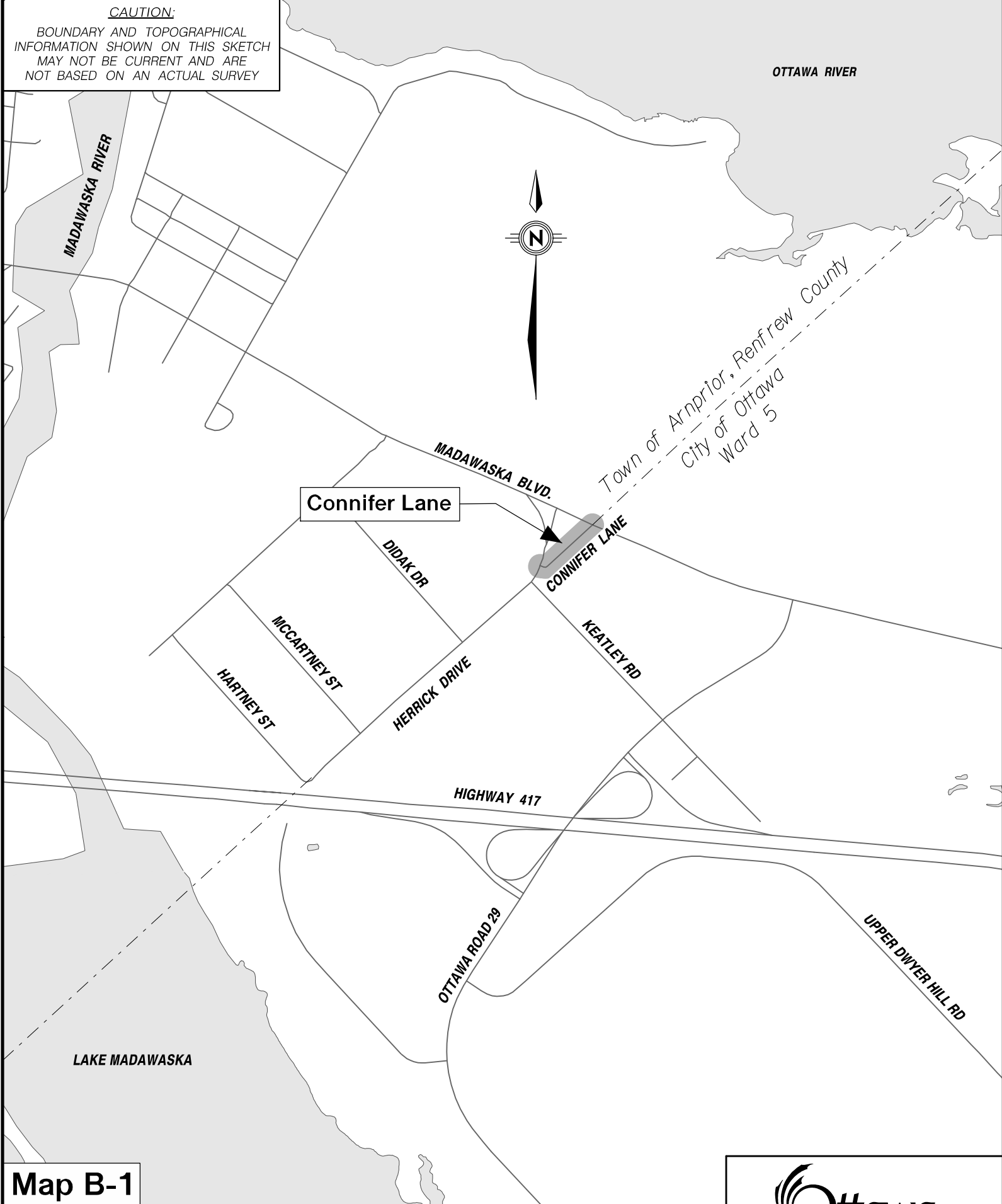


CAUTION:

BOUNDARY AND TOPOGRAPHICAL
INFORMATION SHOWN ON THIS SKETCH
MAY NOT BE CURRENT AND ARE
NOT BASED ON AN ACTUAL SURVEY



Map B-1

Connifer Lane

CAD BY: M. Willison

CHECKED BY : G. Roy

SCALE 1:15000 (Metric)

DATE: Aug. 28, 2017

Length 0.21 Km

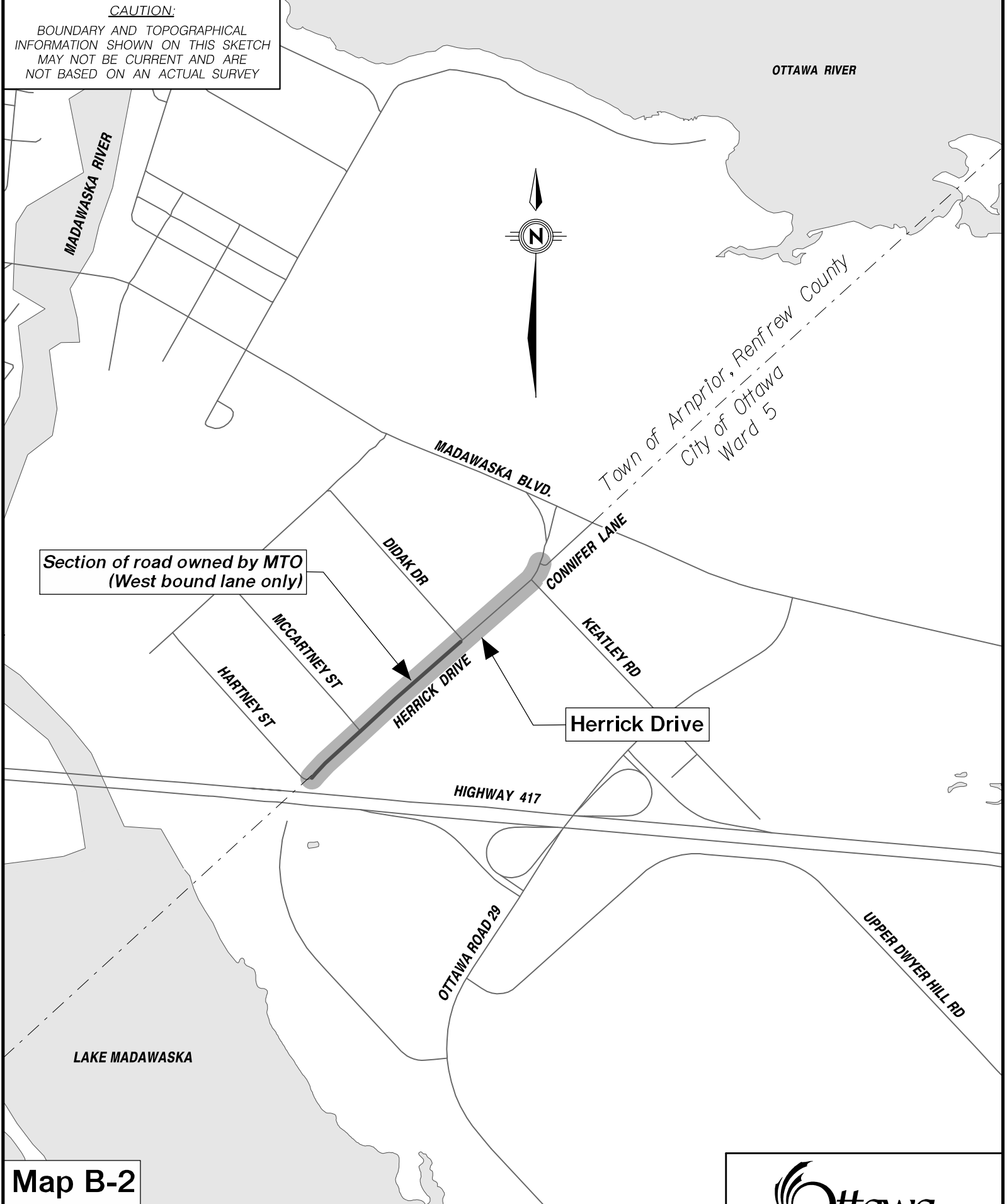
MS No. 12612a-b1.dgn



PLANNING, INFRASTRUCTURE
& ECONOMIC DEVELOPMENT
DEPARTMENT
SURVEYS & MAPPING UNIT

CAUTION:

BOUNDARY AND TOPOGRAPHICAL
INFORMATION SHOWN ON THIS SKETCH
MAY NOT BE CURRENT AND ARE
NOT BASED ON AN ACTUAL SURVEY



Section of road owned by MTO
(West bound lane only)

Herrick Drive

Map B-2

Herrick Drive

CAD BY: M. Willison

CHECKED BY : G. Roy

SCALE 1:15000 (Metric)

DATE: Aug. 29, 2017

Length 1.0 Km

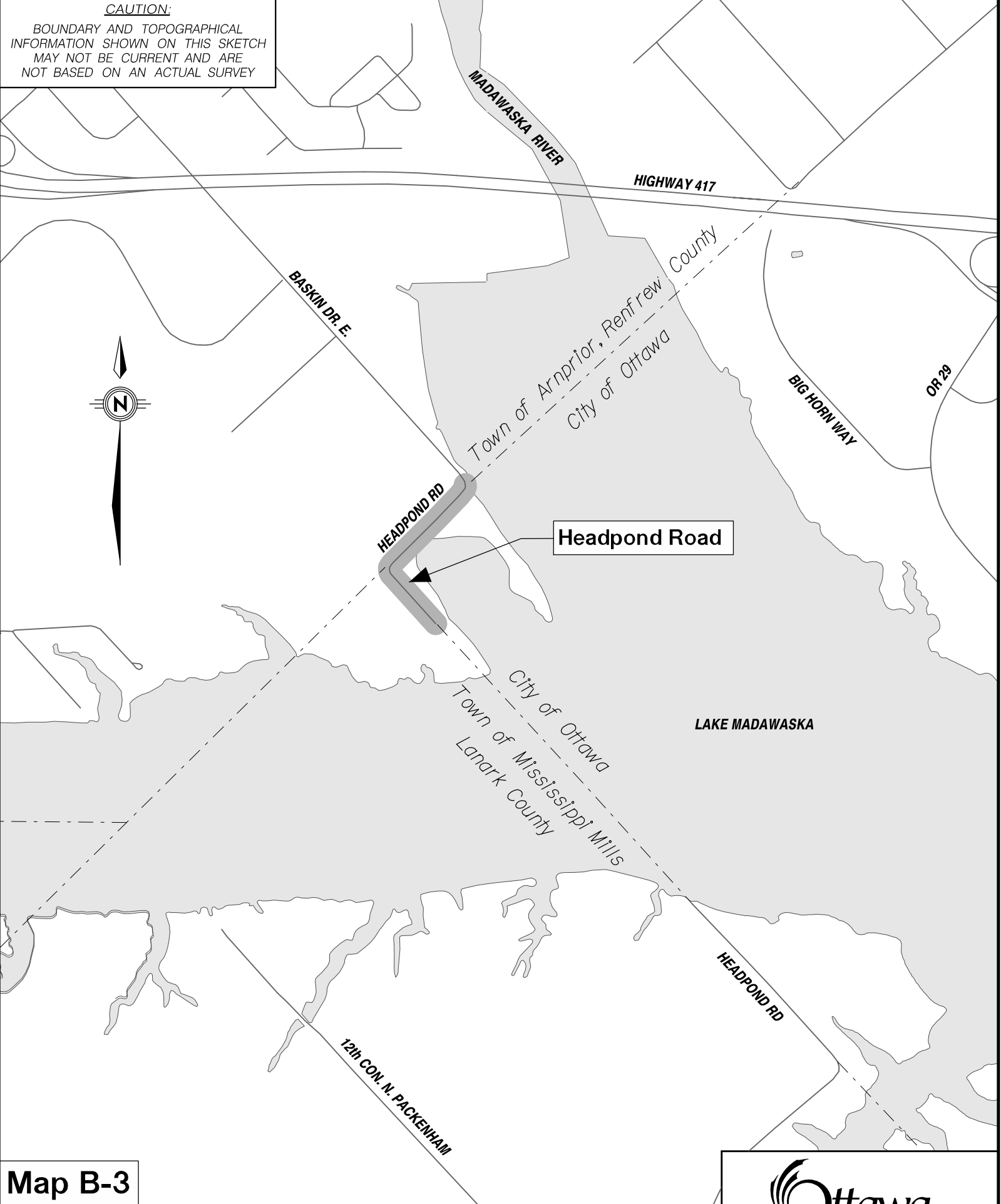
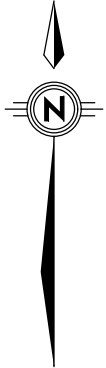
MS No. 12612a-b2.dgn



PLANNING, INFRASTRUCTURE
& ECONOMIC DEVELOPMENT
DEPARTMENT
SURVEYS & MAPPING UNIT

CAUTION:

BOUNDARY AND TOPOGRAPHICAL
INFORMATION SHOWN ON THIS SKETCH
MAY NOT BE CURRENT AND ARE
NOT BASED ON AN ACTUAL SURVEY



Map B-3

Headpond Road

CAD BY: M. Willison
CHECKED BY : G. Roy

SCALE 1:15000 (Metric) DATE: Aug. 29, 2017 Length 0.5 Km

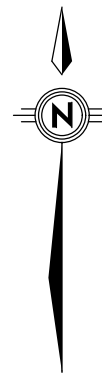
MS No. 12612a-b3.dgn



**PLANNING, INFRASTRUCTURE
& ECONOMIC DEVELOPMENT
DEPARTMENT
SURVEYS & MAPPING UNIT**

CAUTION:

BOUNDARY AND TOPOGRAPHICAL
INFORMATION SHOWN ON THIS SKETCH
MAY NOT BE CURRENT AND ARE
NOT BASED ON AN ACTUAL SURVEY



LAKE MADAWASKA

OR 29

Headpond Road

HEADPOND RD

RYAN DUNCAN SIDE RD

LUNNEY RD

Town of Mississippi Mills
City of Ottawa
Lanark County

OR 29

12th CON. N. PACKENHAM

SHAW RD

Map B-4

Headpond Road

CAD BY: M. Willison

CHECKED BY : G. Roy

SCALE 1:15000 (Metric)

DATE: Aug. 29, 2017

Length 0.7 Km

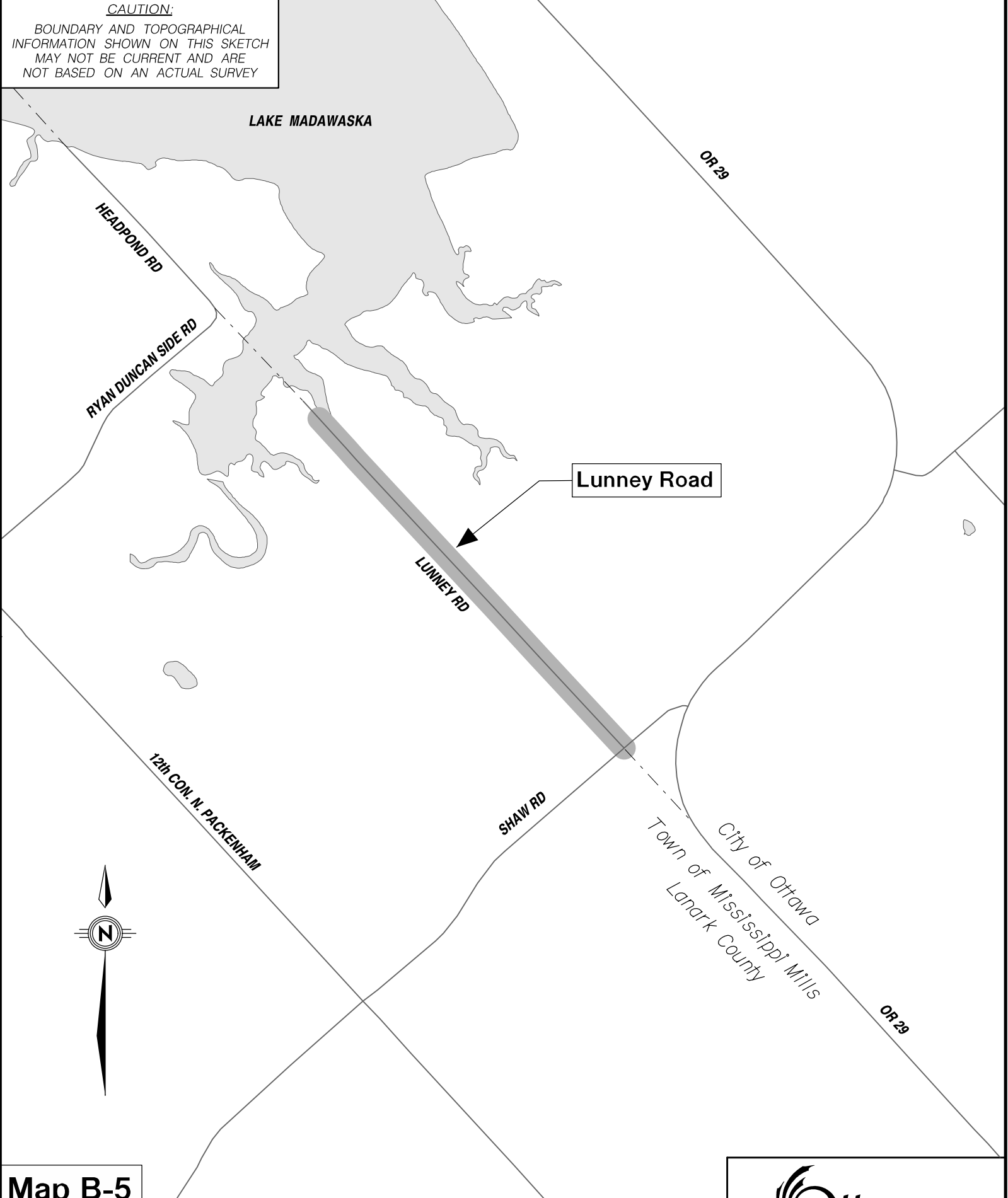
MS No. 12612a-b4.dgn



PLANNING, INFRASTRUCTURE
& ECONOMIC DEVELOPMENT
DEPARTMENT
SURVEYS & MAPPING UNIT

CAUTION:

BOUNDARY AND TOPOGRAPHICAL
INFORMATION SHOWN ON THIS SKETCH
MAY NOT BE CURRENT AND ARE
NOT BASED ON AN ACTUAL SURVEY



Map B-5

Lunney Road

CAD BY: M. Willison

CHECKED BY : G. Roy

SCALE 1:15000 (Metric)

DATE: Aug 29, 2017

Length 1.4 Km

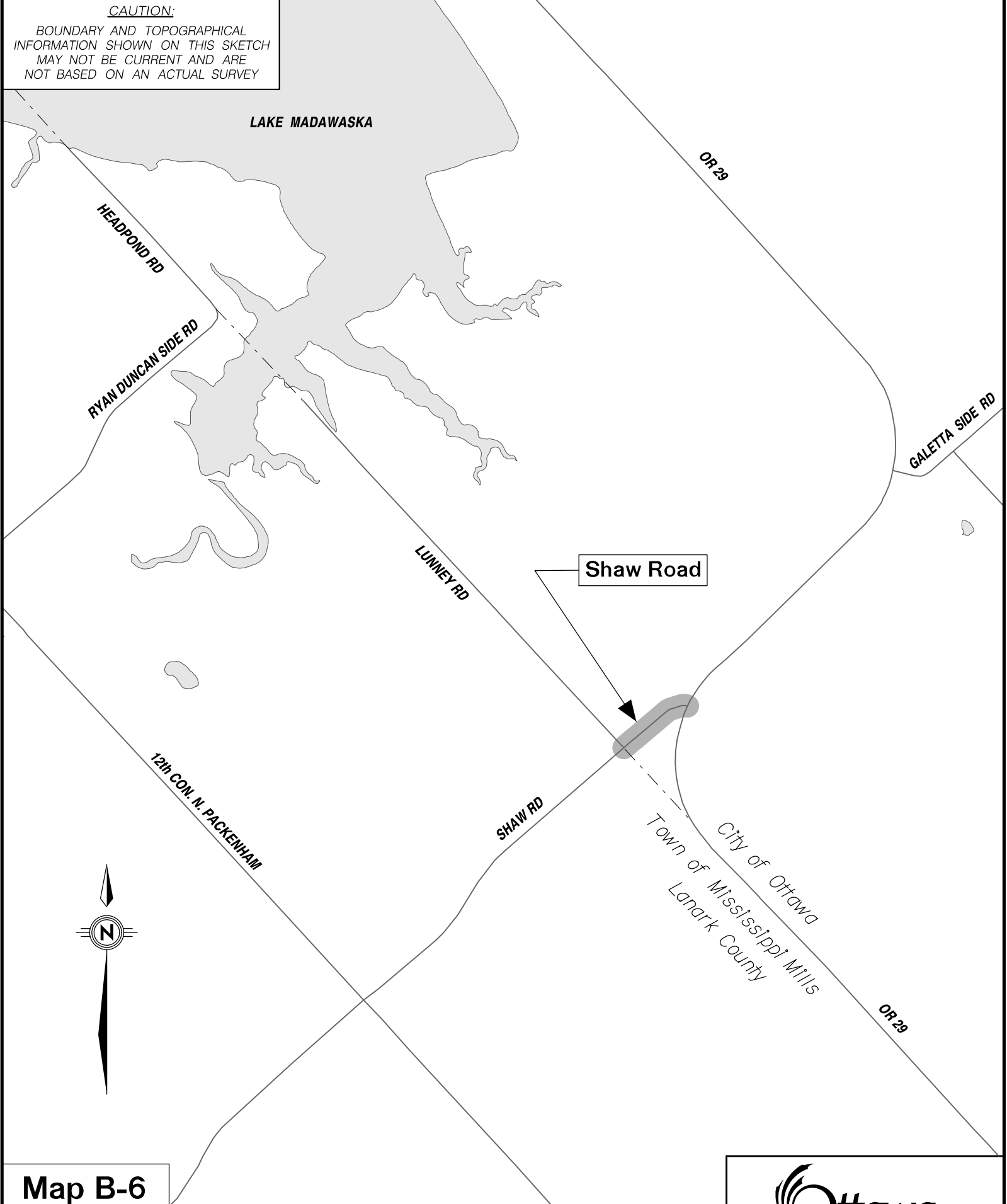
MS No. 12612a-b5.dgn



**PLANNING, INFRASTRUCTURE
& ECONOMIC DEVELOPMENT
DEPARTMENT
SURVEYS & MAPPING UNIT**

CAUTION:

BOUNDARY AND TOPOGRAPHICAL
INFORMATION SHOWN ON THIS SKETCH
MAY NOT BE CURRENT AND ARE
NOT BASED ON AN ACTUAL SURVEY



Map B-6

Shaw Road

CAD BY: M. Willison

CHECKED BY : G. Roy

SCALE 1:15000 (Metric)

DATE: Aug. 29, 2017

Length 0.2 Km

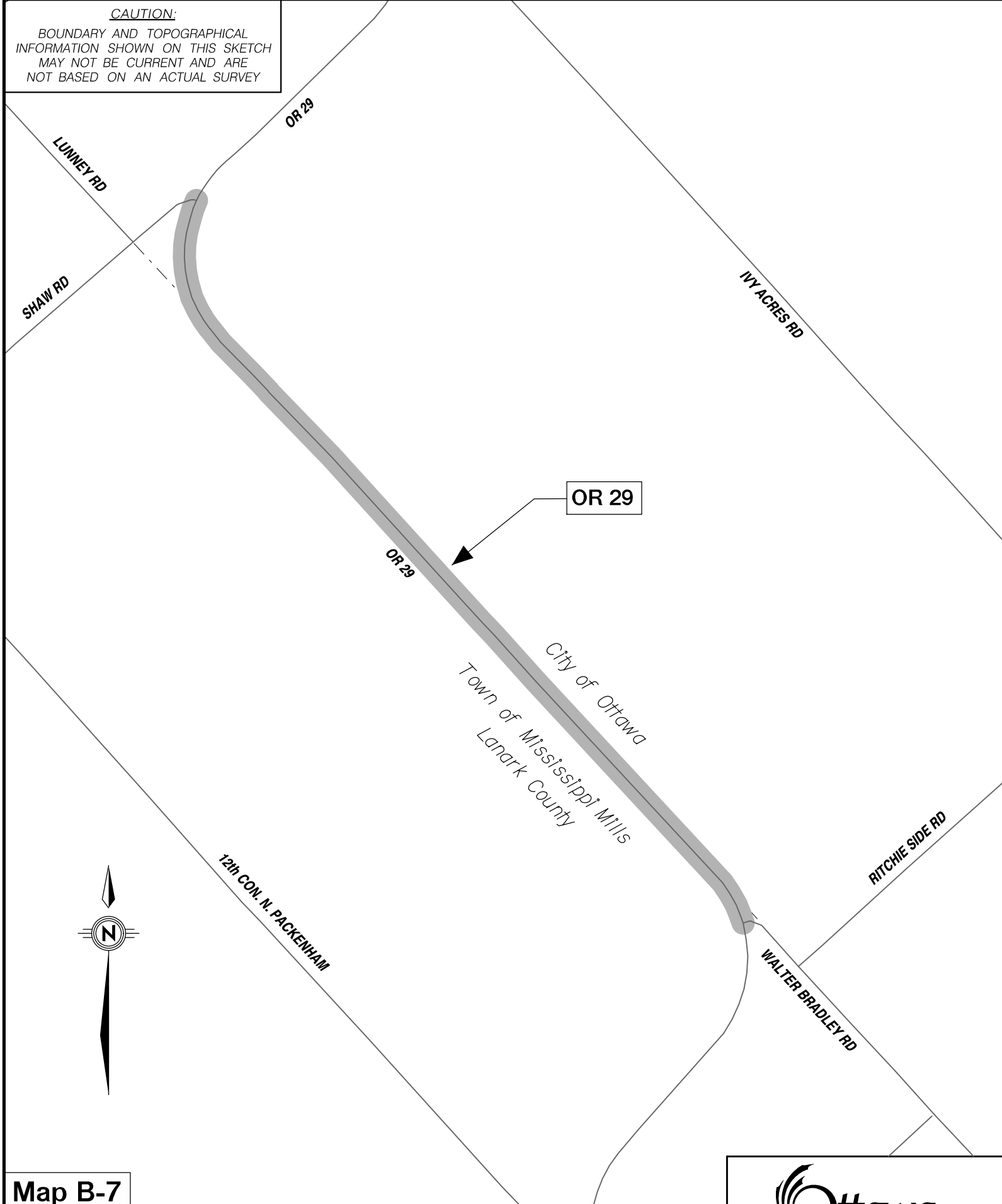
MS No. 12612a-b6.dgn



PLANNING, INFRASTRUCTURE
& ECONOMIC DEVELOPMENT
DEPARTMENT
SURVEYS & MAPPING UNIT

CAUTION:

BOUNDARY AND TOPOGRAPHICAL
INFORMATION SHOWN ON THIS SKETCH
MAY NOT BE CURRENT AND ARE
NOT BASED ON AN ACTUAL SURVEY



OR 29

OR 29

City of Ottawa

Town of Mississippi Mills
Lanark County

12th CON. N. PACKENHAM

RITCHIE SIDE RD

WALTER BRADLEY RD

Map B-7

Ottawa Road 29

CAD BY: M. Willison

CHECKED BY : G. Roy

SCALE 1:15000 (Metric)

DATE: Aug. 29, 2017

Length 2.9 Km

MS No. 12612a-b7.dgn



PLANNING, INFRASTRUCTURE
& ECONOMIC DEVELOPMENT
DEPARTMENT
SURVEYS & MAPPING UNIT

CAUTION:

BOUNDARY AND TOPOGRAPHICAL
INFORMATION SHOWN ON THIS SKETCH
MAY NOT BE CURRENT AND ARE
NOT BASED ON AN ACTUAL SURVEY

OR 29

IVY ACRES RD

RITCHIE SIDE RD

Walter Bradley Road

WALTER BRADLEY RD

12th CON. N. PACKENHAM

BARR SIDERD

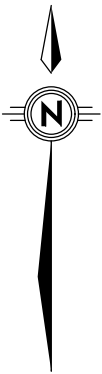
DOWNNEY SIDE RD

Town of Mississippi Mills
City of Ottawa
Lanark County

COUNTY 29 RD N

HANSON SIDE RD

Mississippi River



Map B-8

Walter Bradley Road

CAD BY: M. Willison

CHECKED BY : G. Roy

SCALE 1:15000 (Metric)

DATE: Aug. 29, 2017

Length 1.7 Km

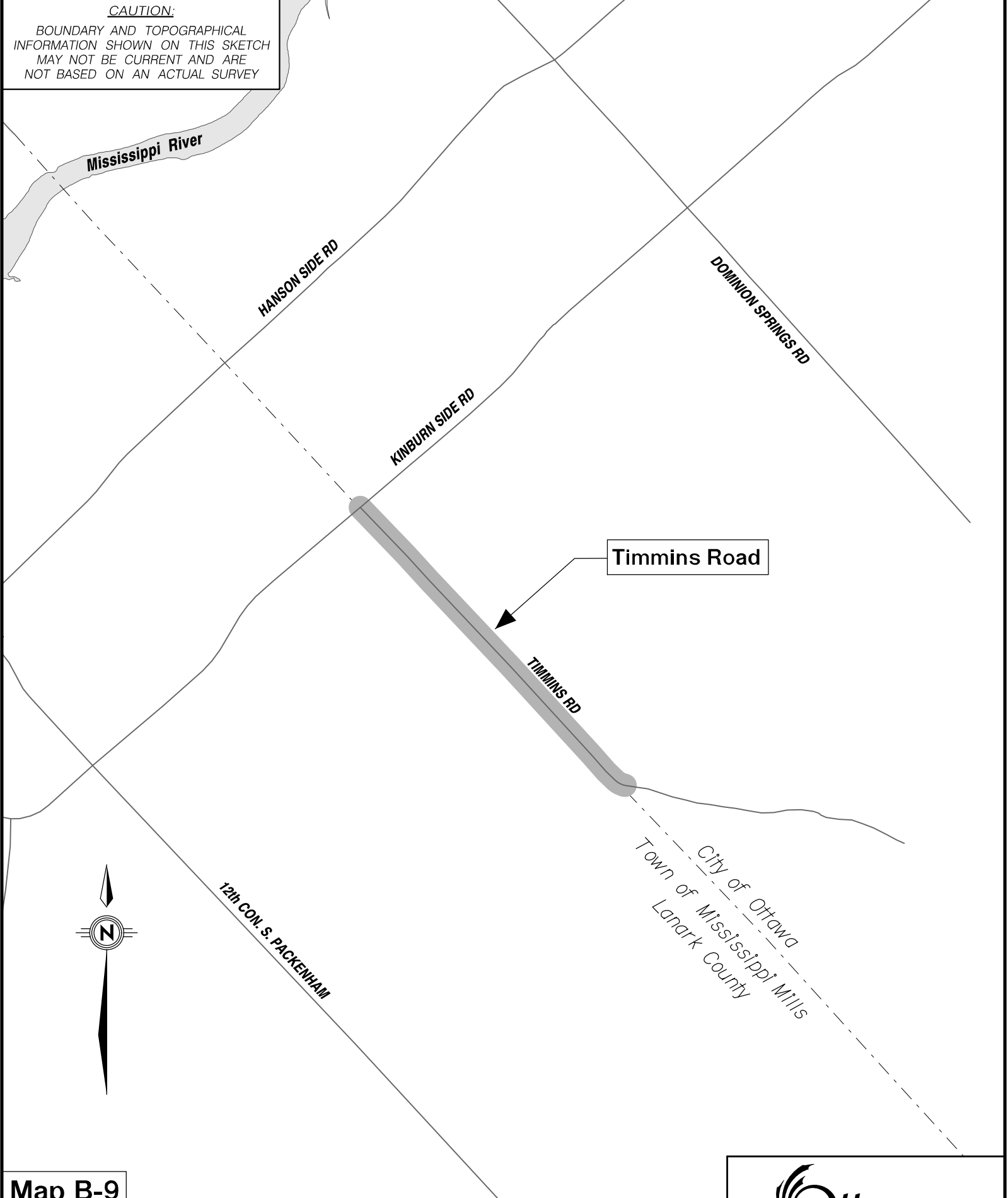
MS No. 12612a-b8.dgn



PLANNING, INFRASTRUCTURE
& ECONOMIC DEVELOPMENT
DEPARTMENT
SURVEYS & MAPPING UNIT

CAUTION:

BOUNDARY AND TOPOGRAPHICAL
INFORMATION SHOWN ON THIS SKETCH
MAY NOT BE CURRENT AND ARE
NOT BASED ON AN ACTUAL SURVEY



Map B-9

Timmins Road

CAD BY: M. Willison

CHECKED BY : G. Roy

SCALE 1:15000 (Metric)

DATE: Aug. 29, 2017

Length 1.2 Km

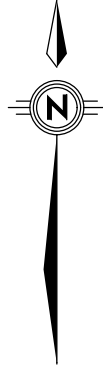
MS No. 12612a-b9.dgn



**PLANNING, INFRASTRUCTURE
& ECONOMIC DEVELOPMENT
DEPARTMENT
SURVEYS & MAPPING UNIT**

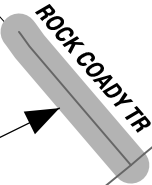
CAUTION:

BOUNDARY AND TOPOGRAPHICAL
INFORMATION SHOWN ON THIS SKETCH
MAY NOT BE CURRENT AND ARE
NOT BASED ON AN ACTUAL SURVEY



City of Ottawa
Town of Mississippi Mills
Lanark County

PANMURE RD



Rock Coady Trail

City of Ottawa
Town of Mississippi Mills
Lanark County

12th CON. S. PACKENHAM

PANMURE RD

RAMSEY CONCESSION 12

Map B-10

Rock Coady Trail

CAD BY: M. Willison

CHECKED BY : G. Roy

SCALE 1:15000 (Metric)

DATE: Aug. 20, 2017

Length 0.35 Km

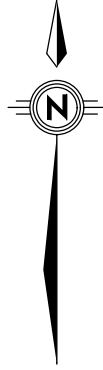
MS No. 12612a-b10.dgn



**PLANNING, INFRASTRUCTURE
& ECONOMIC DEVELOPMENT
DEPARTMENT
SURVEYS & MAPPING UNIT**

CAUTION:

BOUNDARY AND TOPOGRAPHICAL
INFORMATION SHOWN ON THIS SKETCH
MAY NOT BE CURRENT AND ARE
NOT BASED ON AN ACTUAL SURVEY



City of Ottawa
Town of Mississippi Mills
Lanark County

PANMURE RD

ROCK COADY TR

Panmure Road

12th CON. S. PACKENHAM

City of Ottawa
Town of Mississippi Mills
Lanark County

PANMURE RD

RAMSEY CONCESSION 12

Map B-11

Panmure Road

CAD BY: M. Willison

CHECKED BY : G. Roy

SCALE 1:15000 (Metric)

DATE: Aug. 29, 2017

Length 0.4 Km

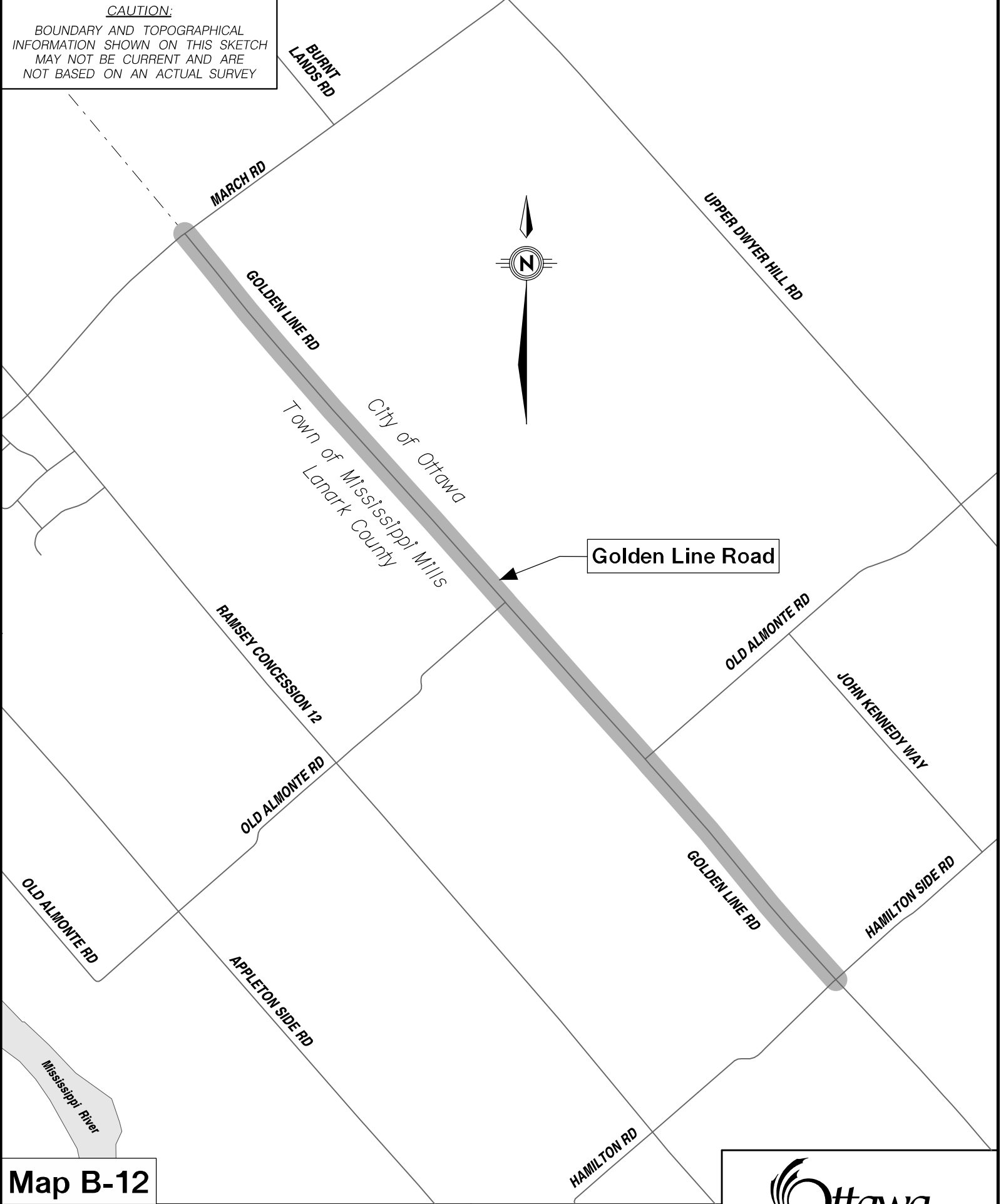
MS No. 12612a-b11.dgn



**PLANNING, INFRASTRUCTURE
& ECONOMIC DEVELOPMENT
DEPARTMENT
SURVEYS & MAPPING UNIT**

CAUTION:

BOUNDARY AND TOPOGRAPHICAL
INFORMATION SHOWN ON THIS SKETCH
MAY NOT BE CURRENT AND ARE
NOT BASED ON AN ACTUAL SURVEY



Golden Line Road

Map B-12

Golden Line Road

CAD BY: M. Willison

CHECKED BY : G. Roy

SCALE 1:30000 (Metric)

DATE: Aug. 29, 2017

Length 6.2 Km

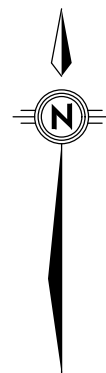
MS No. 12612a-b12.dgn



PLANNING, INFRASTRUCTURE
& ECONOMIC DEVELOPMENT
DEPARTMENT
SURVEYS & MAPPING UNIT

CAUTION:

BOUNDARY AND TOPOGRAPHICAL
INFORMATION SHOWN ON THIS SKETCH
MAY NOT BE CURRENT AND ARE
NOT BASED ON AN ACTUAL SURVEY



HAMILTON SIDE RD

GOLDEN LINE RD

HAMILTON RD

City of Ottawa
Town of Mississippi Mills
Lanark County

Golden Line Road

LOWE RD

TURNERS RD

RAMSEY CONCESSION 12

MCARTON RD

Town of Mississippi Mills
Lanark County
Township of Beckwith
Lanark County

ASHTON STATION RD

Map B-13

Golden Line Road

CAD BY: M. Willison

CHECKED BY : G. Roy

SCALE 1:15000 (Metric)

DATE: Aug. 29, 2017

Length 3.05 Km

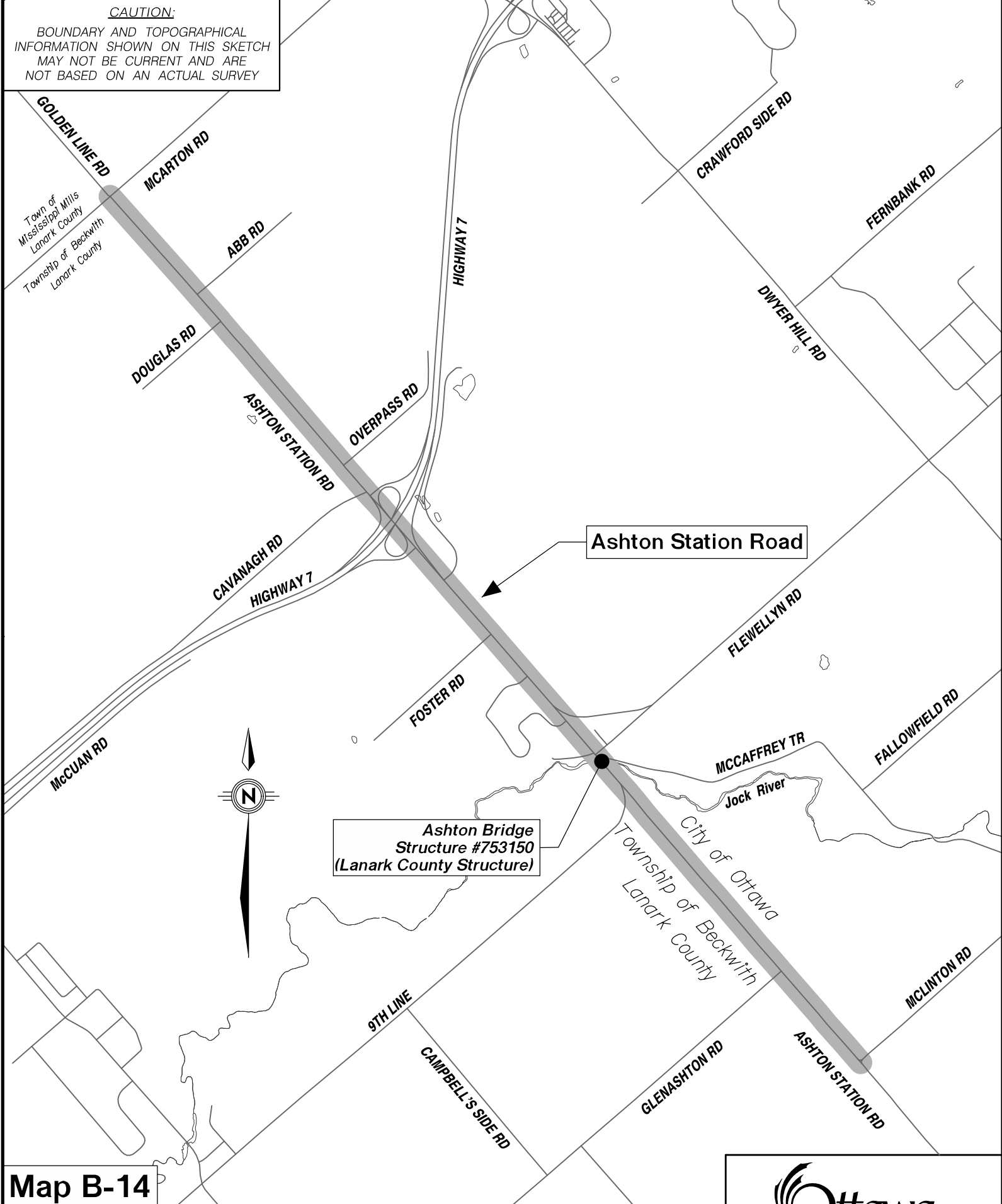
MS No. 12612a-b13.dgn



PLANNING, INFRASTRUCTURE
& ECONOMIC DEVELOPMENT
DEPARTMENT
SURVEYS & MAPPING UNIT

CAUTION:

BOUNDARY AND TOPOGRAPHICAL
INFORMATION SHOWN ON THIS SKETCH
MAY NOT BE CURRENT AND ARE
NOT BASED ON AN ACTUAL SURVEY



Map B-14

Ashton Station Road

CAD BY: M. Willison

CHECKED BY : G. Roy

SCALE 1:33000 (Metric)

DATE: Aug. 29, 2017

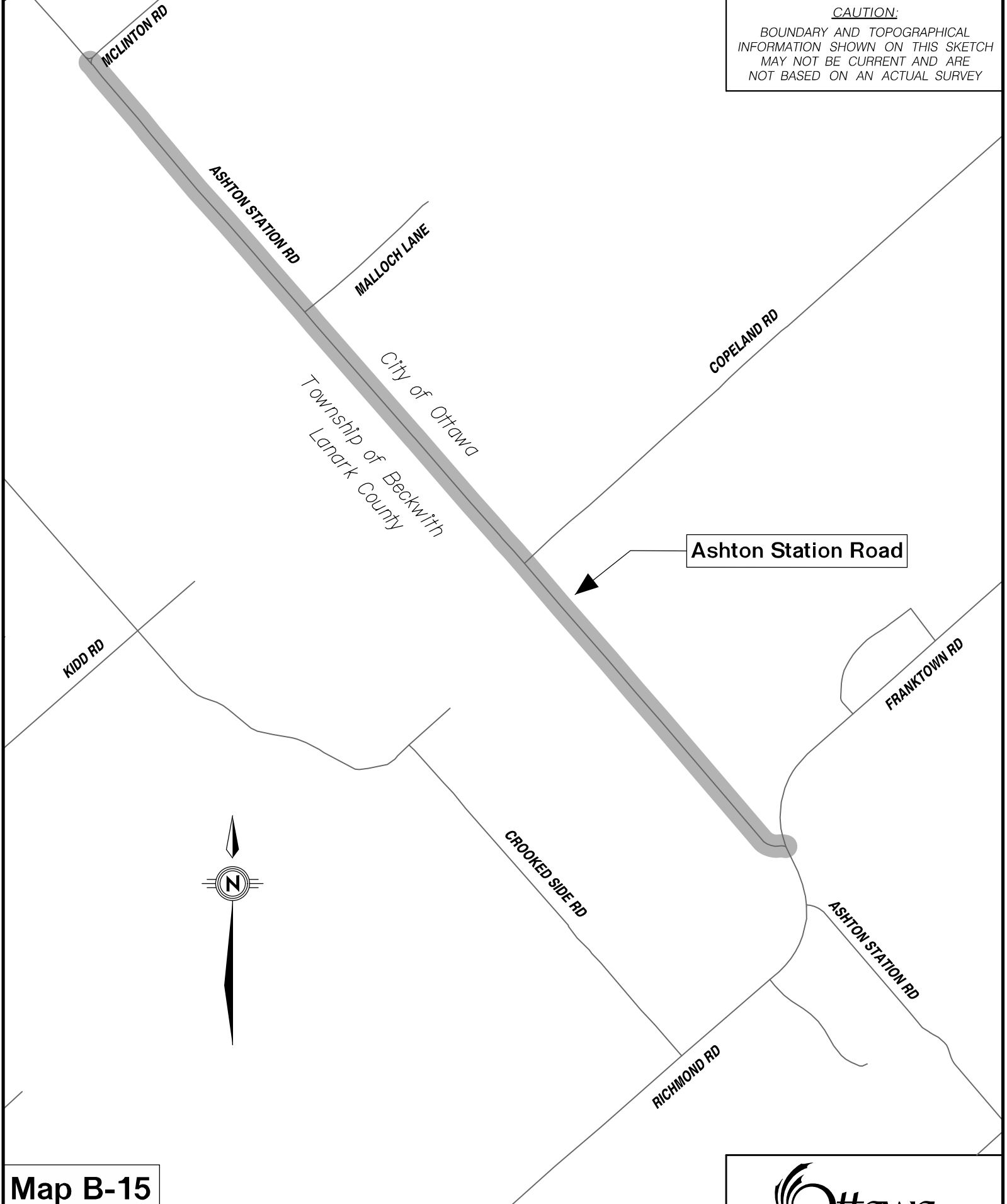
Length 7.9 Km

MS No. 12612a-b14.dgn



PLANNING, INFRASTRUCTURE
& ECONOMIC DEVELOPMENT
DEPARTMENT
SURVEYS & MAPPING UNIT

CAUTION:
BOUNDARY AND TOPOGRAPHICAL
INFORMATION SHOWN ON THIS SKETCH
MAY NOT BE CURRENT AND ARE
NOT BASED ON AN ACTUAL SURVEY



Ashton Station Road

Map B-15

Ashton Station Road

CAD BY: M. Willison

CHECKED BY : G. Roy

SCALE 1:20000 (Metric)

DATE: Aug. 29, 2017

Length 4.4 Km

MS No. 12612a-b15.dgn



PLANNING, INFRASTRUCTURE
& ECONOMIC DEVELOPMENT
DEPARTMENT
SURVEYS & MAPPING UNIT

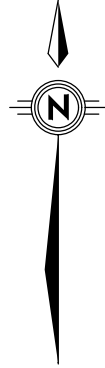
CAUTION:

BOUNDARY AND TOPOGRAPHICAL
INFORMATION SHOWN ON THIS SKETCH
MAY NOT BE CURRENT AND ARE
NOT BASED ON AN ACTUAL SURVEY

COPELAND RD

ASHTON STATION RD

FRANKTOWN RD



Franktown Road

CROOKED SIDE RD

RICHMOND RD

City of Ottawa
Township of Beckwith
Lanark County

ASHTON STATION RD

KING'S CREEK RD

Map B-16

Franktown Road

CAD BY: M. Willison

CHECKED BY : G. Roy

SCALE 1:15000 (Metric)

DATE: Aug. 29, 2017

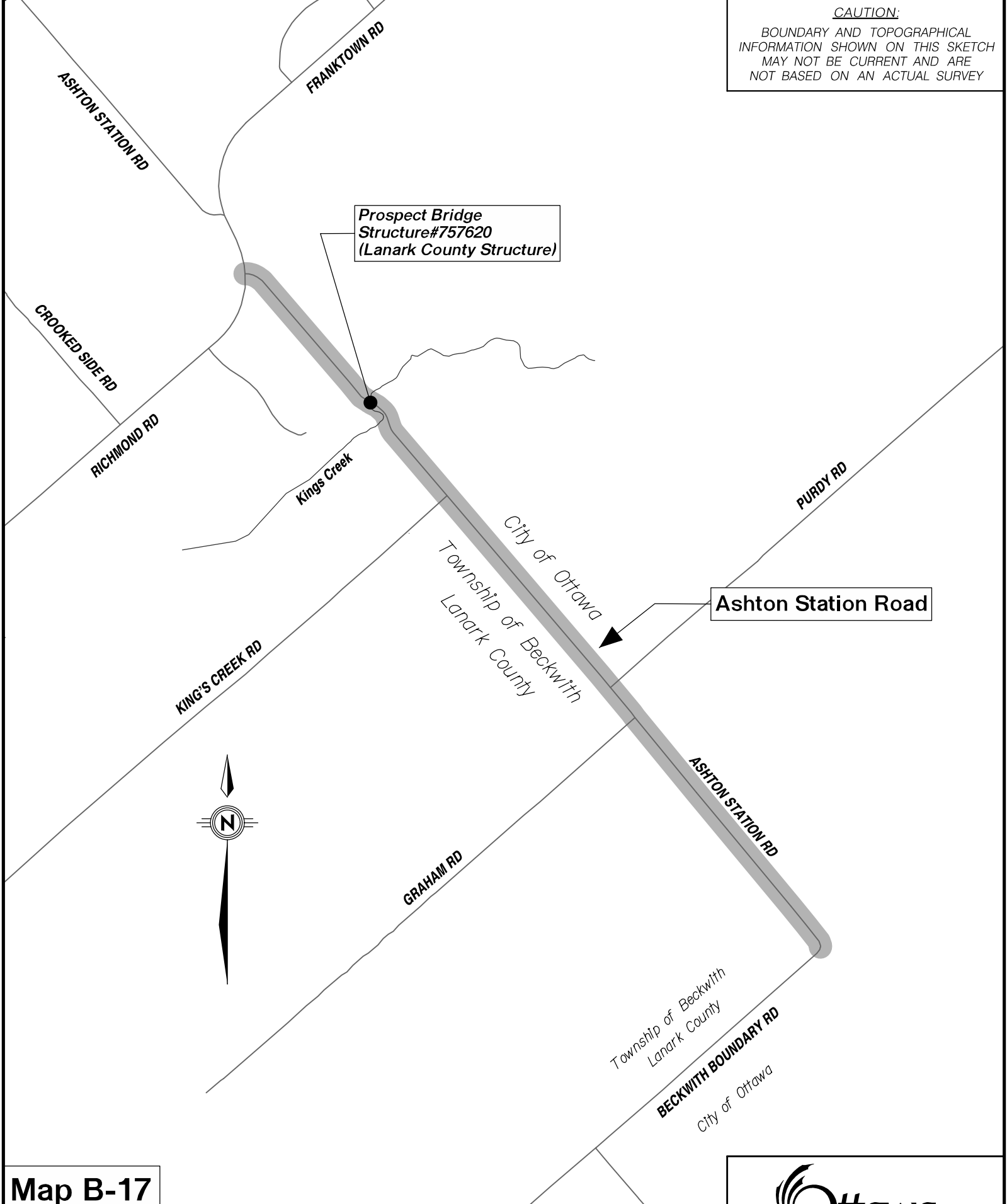
Length 0.3 Km

MS No. 12612a-b16.dgn



PLANNING, INFRASTRUCTURE
& ECONOMIC DEVELOPMENT
DEPARTMENT
SURVEYS & MAPPING UNIT

CAUTION:
 BOUNDARY AND TOPOGRAPHICAL
 INFORMATION SHOWN ON THIS SKETCH
 MAY NOT BE CURRENT AND ARE
 NOT BASED ON AN ACTUAL SURVEY



Map B-17

Ashton Station Road

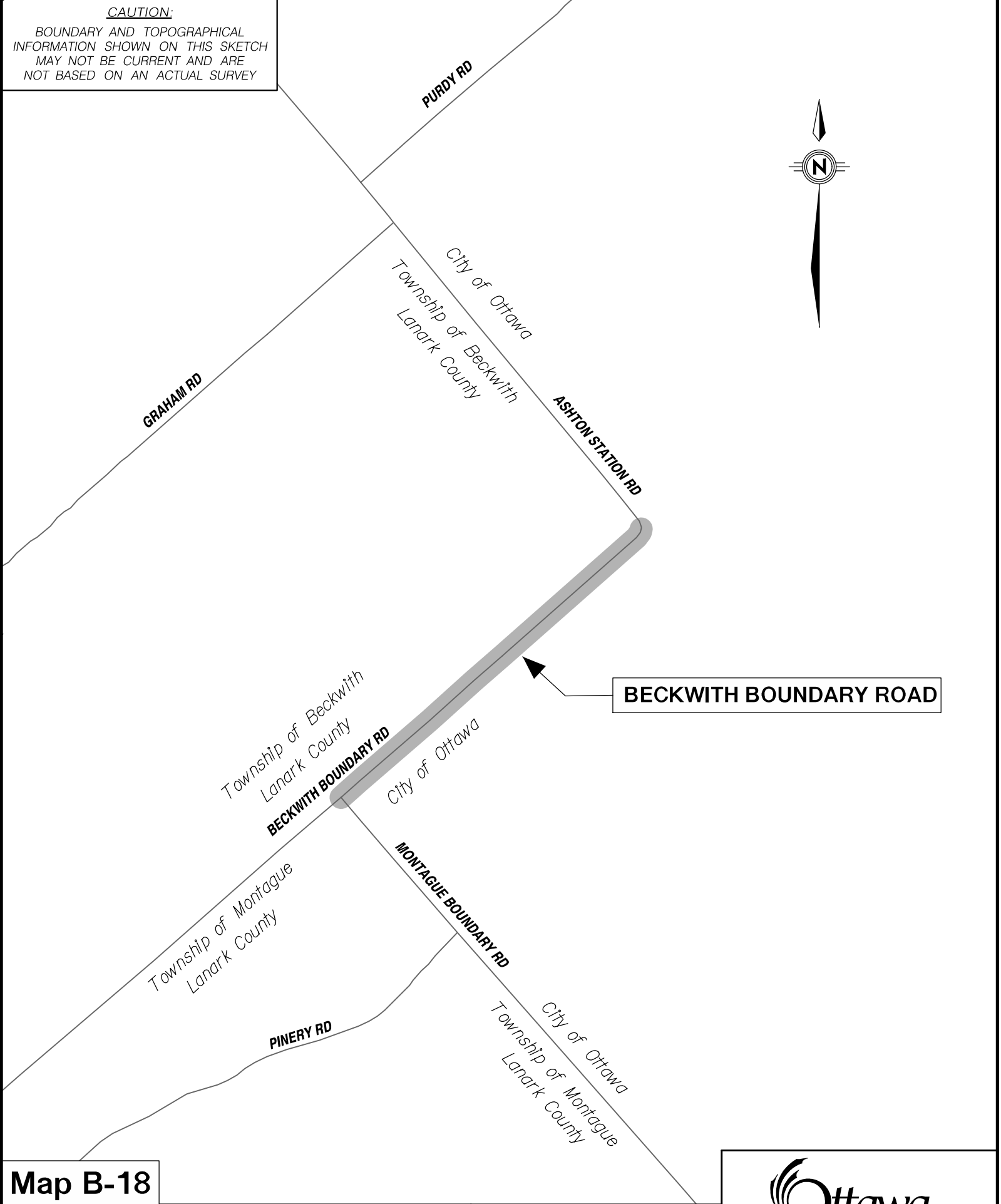
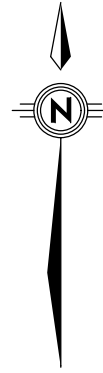
CAD BY: M. Willison
 CHECKED BY : G. Roy
 MS No. 12612a-b17.dgn

SCALE 1:20000 (Metric) DATE: Aug. 29, 2017 Length 3.7 Km

Ottawa
 PLANNING, INFRASTRUCTURE
 & ECONOMIC DEVELOPMENT
 DEPARTMENT
 SURVEYS & MAPPING UNIT

CAUTION:

BOUNDARY AND TOPOGRAPHICAL
INFORMATION SHOWN ON THIS SKETCH
MAY NOT BE CURRENT AND ARE
NOT BASED ON AN ACTUAL SURVEY



BECKWITH BOUNDARY ROAD

Map B-18

Beckwith Boundary Road

CAD BY: M. Willison

CHECKED BY : G. Roy

SCALE 1:15000 (Metric)

DATE: Aug. 29, 2017

Length 1.3 Km

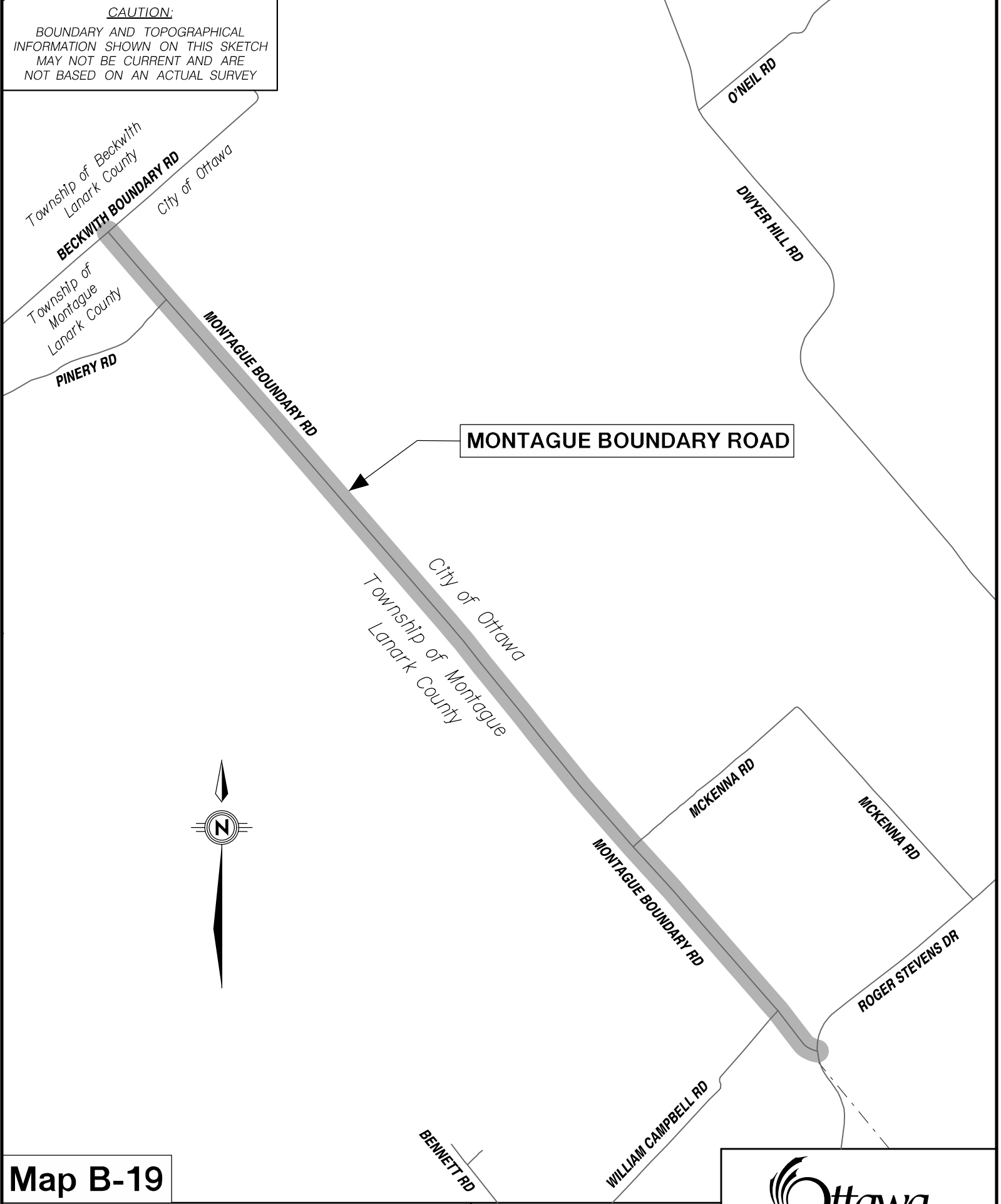
MS No. 12612a-b18.dgn



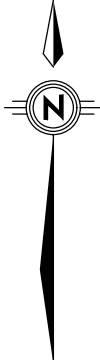
PLANNING, INFRASTRUCTURE
& ECONOMIC DEVELOPMENT
DEPARTMENT
SURVEYS & MAPPING UNIT

CAUTION:

BOUNDARY AND TOPOGRAPHICAL
INFORMATION SHOWN ON THIS SKETCH
MAY NOT BE CURRENT AND ARE
NOT BASED ON AN ACTUAL SURVEY



MONTAGUE BOUNDARY ROAD



Map B-19

Montague Boundary Road

CAD BY: M. Willison

CHECKED BY : G. Roy

SCALE 1:30000 (Metric)

DATE: Aug. 29, 2017

Length 6.8 Km

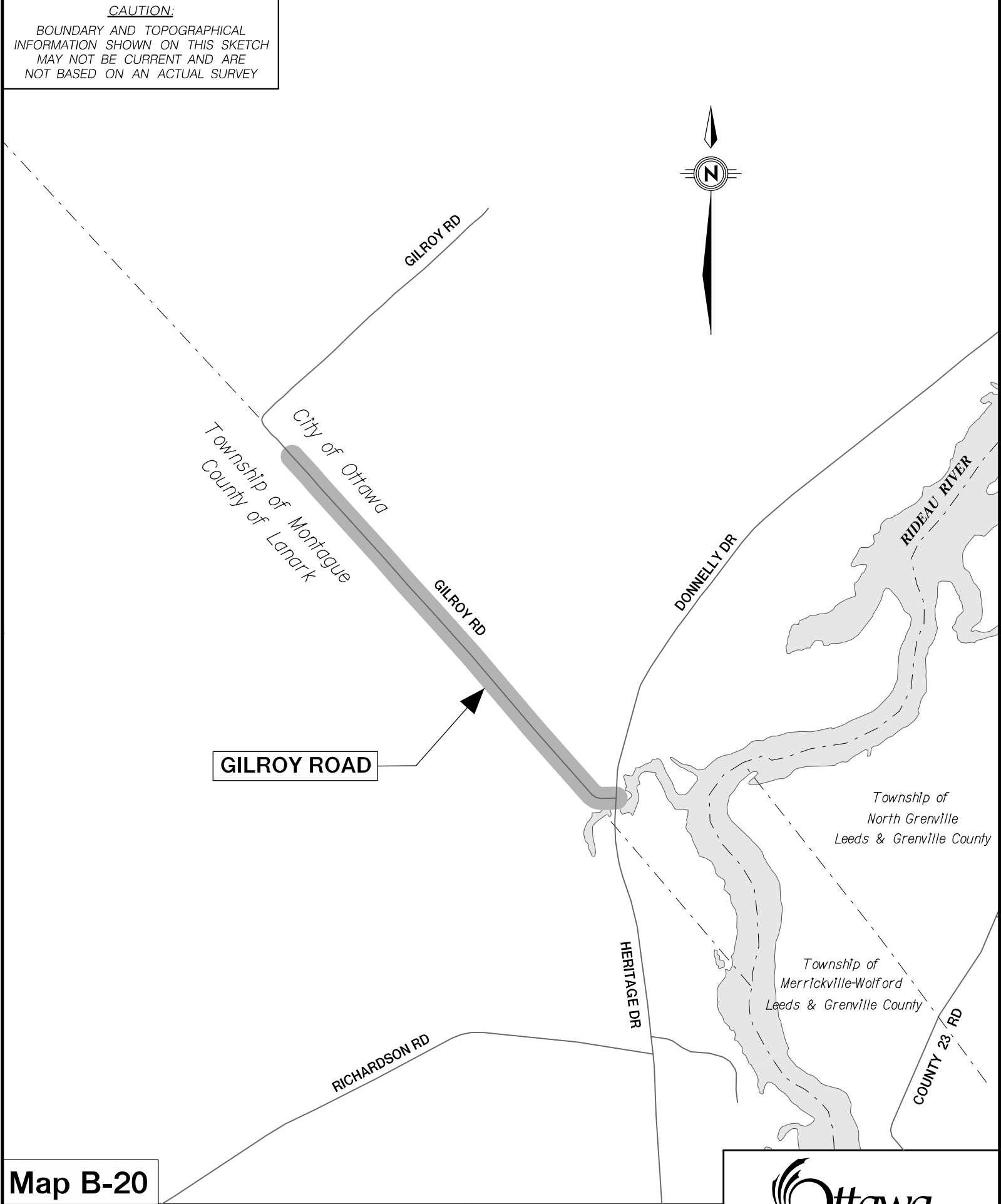
MS No. 12612a-b19.dgn



PLANNING, INFRASTRUCTURE
& ECONOMIC DEVELOPMENT
DEPARTMENT
SURVEYS & MAPPING UNIT

CAUTION:

BOUNDARY AND TOPOGRAPHICAL
INFORMATION SHOWN ON THIS SKETCH
MAY NOT BE CURRENT AND ARE
NOT BASED ON AN ACTUAL SURVEY



GILROY ROAD

Map B-20

Gilroy Road

CAD BY: M. Willison

CHECKED BY : G. Roy

SCALE 1:15000 (Metric)

DATE: Aug. 29, 2017

Length 1.5 Km

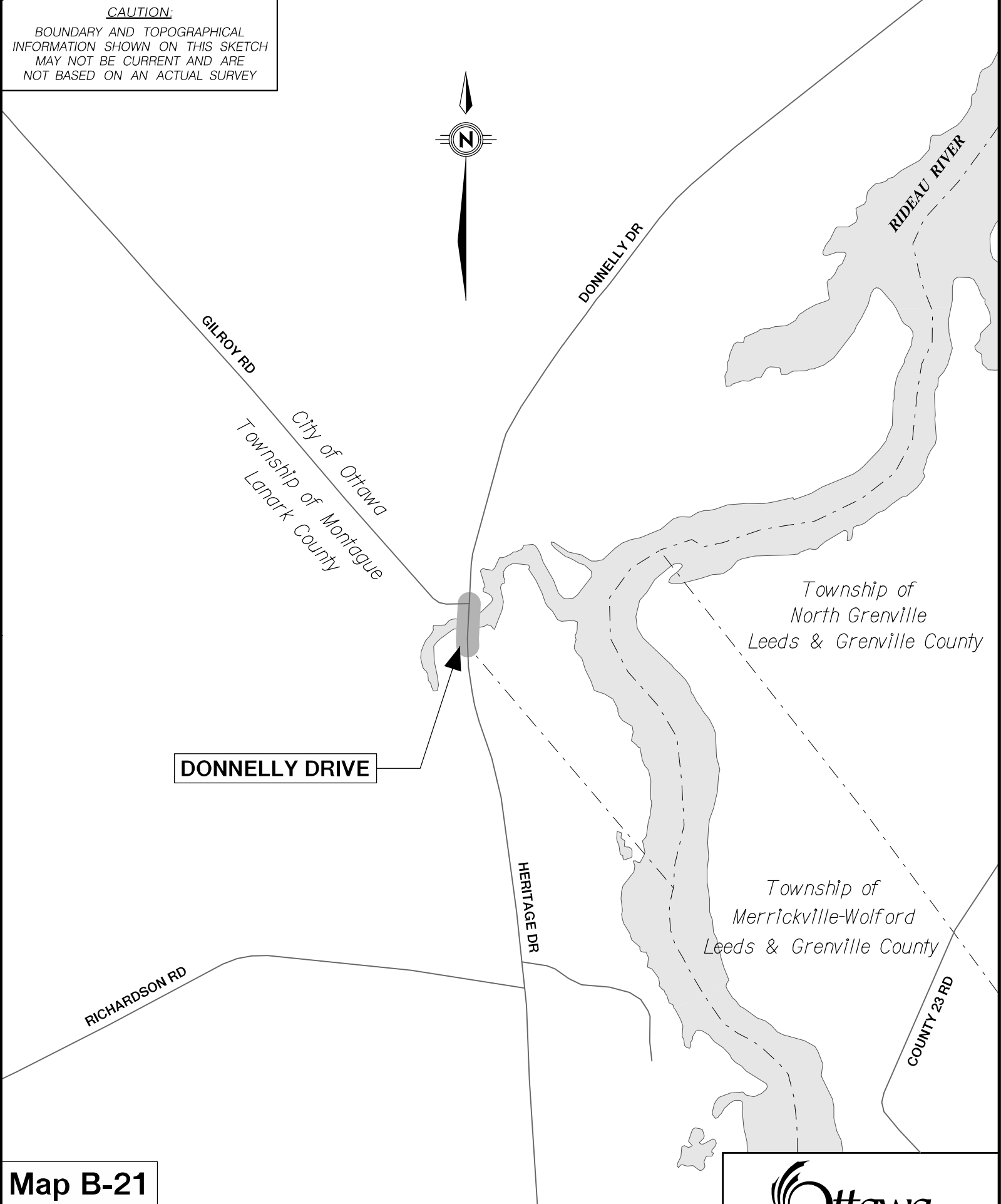
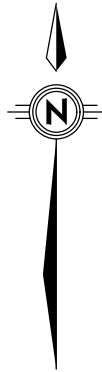
MS No. 12612a-b20.dgn



**PLANNING, INFRASTRUCTURE
& ECONOMIC DEVELOPMENT
DEPARTMENT
SURVEYS & MAPPING UNIT**

CAUTION:

BOUNDARY AND TOPOGRAPHICAL
INFORMATION SHOWN ON THIS SKETCH
MAY NOT BE CURRENT AND ARE
NOT BASED ON AN ACTUAL SURVEY



DONNELLY DRIVE

Map B-21

Donnelly Drive

CAD BY: M. Willison

CHECKED BY : G. Roy

SCALE 1:10000 (Metric)

DATE: Aug. 29, 2017

Length 0.097 Km

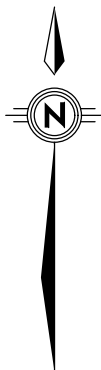
MS No. 12612a-b21.dgn



**PLANNING, INFRASTRUCTURE
& ECONOMIC DEVELOPMENT
DEPARTMENT
SURVEYS & MAPPING UNIT**

CAUTION:

BOUNDARY AND TOPOGRAPHICAL
INFORMATION SHOWN ON THIS SKETCH
MAY NOT BE CURRENT AND ARE
NOT BASED ON AN ACTUAL SURVEY



DWYER HILL RD

City of Ottawa

DONNELLY DR

BURRITT'S AVENUE BRIDGE

BURRITT'S
AVE

GRENVILLE ST

RIVER RD

COUNTY 23 RD

Township of North Grenville
Leeds & Grenville County

RIDEAU RIVER

RIVER RD

Map B-22

Burritt's Avenue Bridge

CAD BY: M. Willison

CHECKED BY : G. Roy

SCALE 1:10000 (Metric)

DATE: Aug. 29, 2017

Length 0.095 Km

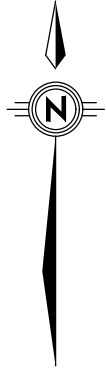
MS No. 12612a-b22.dgn



PLANNING, INFRASTRUCTURE
& ECONOMIC DEVELOPMENT
DEPARTMENT
SURVEYS & MAPPING UNIT

CAUTION:

BOUNDARY AND TOPOGRAPHICAL
INFORMATION SHOWN ON THIS SKETCH
MAY NOT BE CURRENT AND ARE
NOT BASED ON AN ACTUAL SURVEY



City of Ottawa

RIDEAU RIVER

DONNELLY DR

MERLYN WILSON RD

BART'S LANE

MERLYN WILSON BRIDGE

RIDEAU GLEN LANE

RIVER RD

BECKETT'S LANDNG

COUNTY 44 RD

GOLF COURSE LANE

*Township of North Grenville
Leeds & Grenville County*

Map B-23

Merlyn Wilson Bridge

CAD BY: M. Willison

CHECKED BY : G. Roy

SCALE 1:10000 (Metric)

DATE: Aug. 29, 2017

Length 0.43 Km

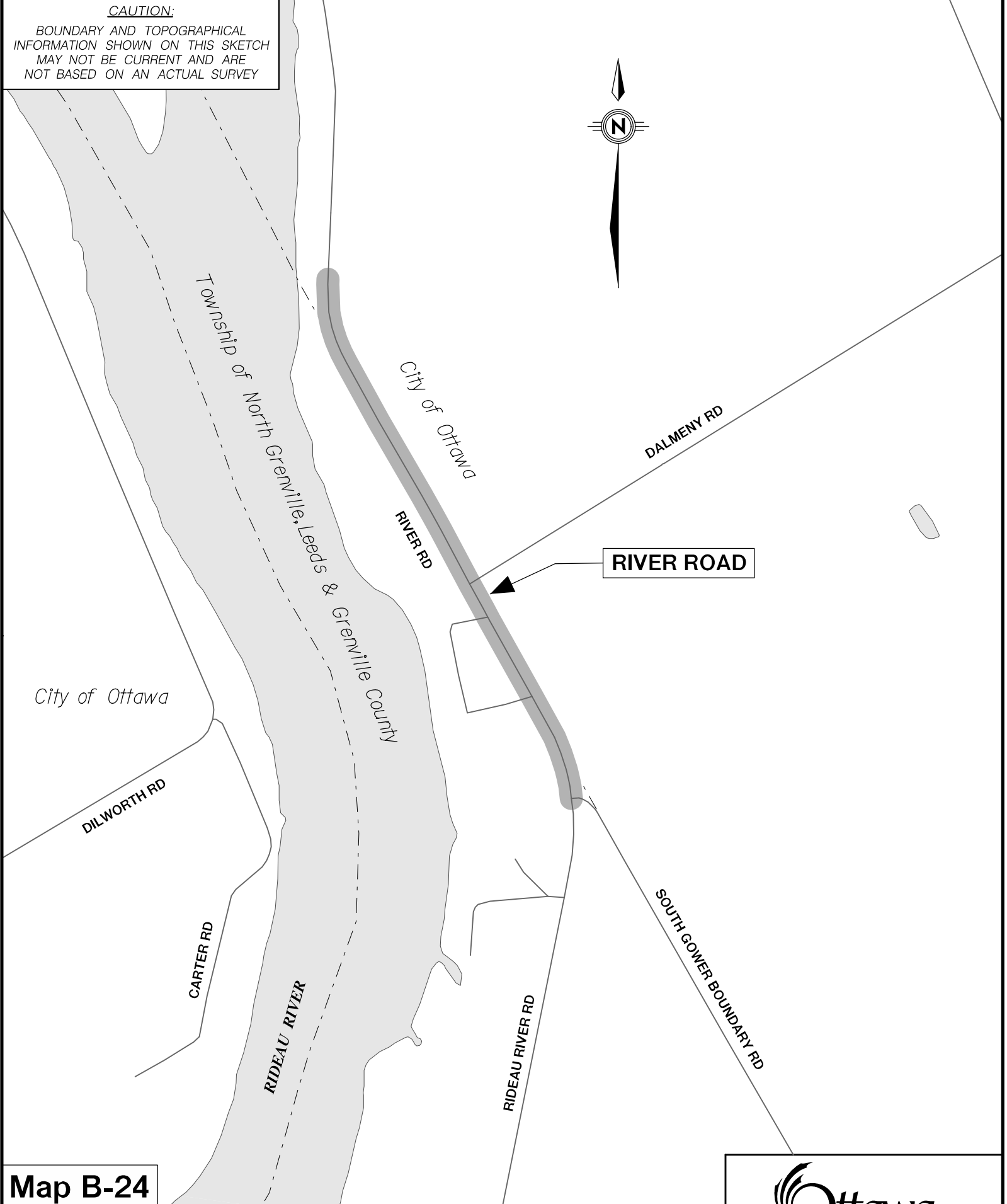
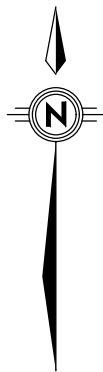
MS No. 12612a-b23.dgn



PLANNING, INFRASTRUCTURE
& ECONOMIC DEVELOPMENT
DEPARTMENT
SURVEYS & MAPPING UNIT

CAUTION:

BOUNDARY AND TOPOGRAPHICAL
INFORMATION SHOWN ON THIS SKETCH
MAY NOT BE CURRENT AND ARE
NOT BASED ON AN ACTUAL SURVEY



Map B-24

River Road

CAD BY: M. Willison

CHECKED BY : G. Roy

SCALE 1:10000 (Metric)

DATE: Aug. 29, 2017

Length 1.1 Km

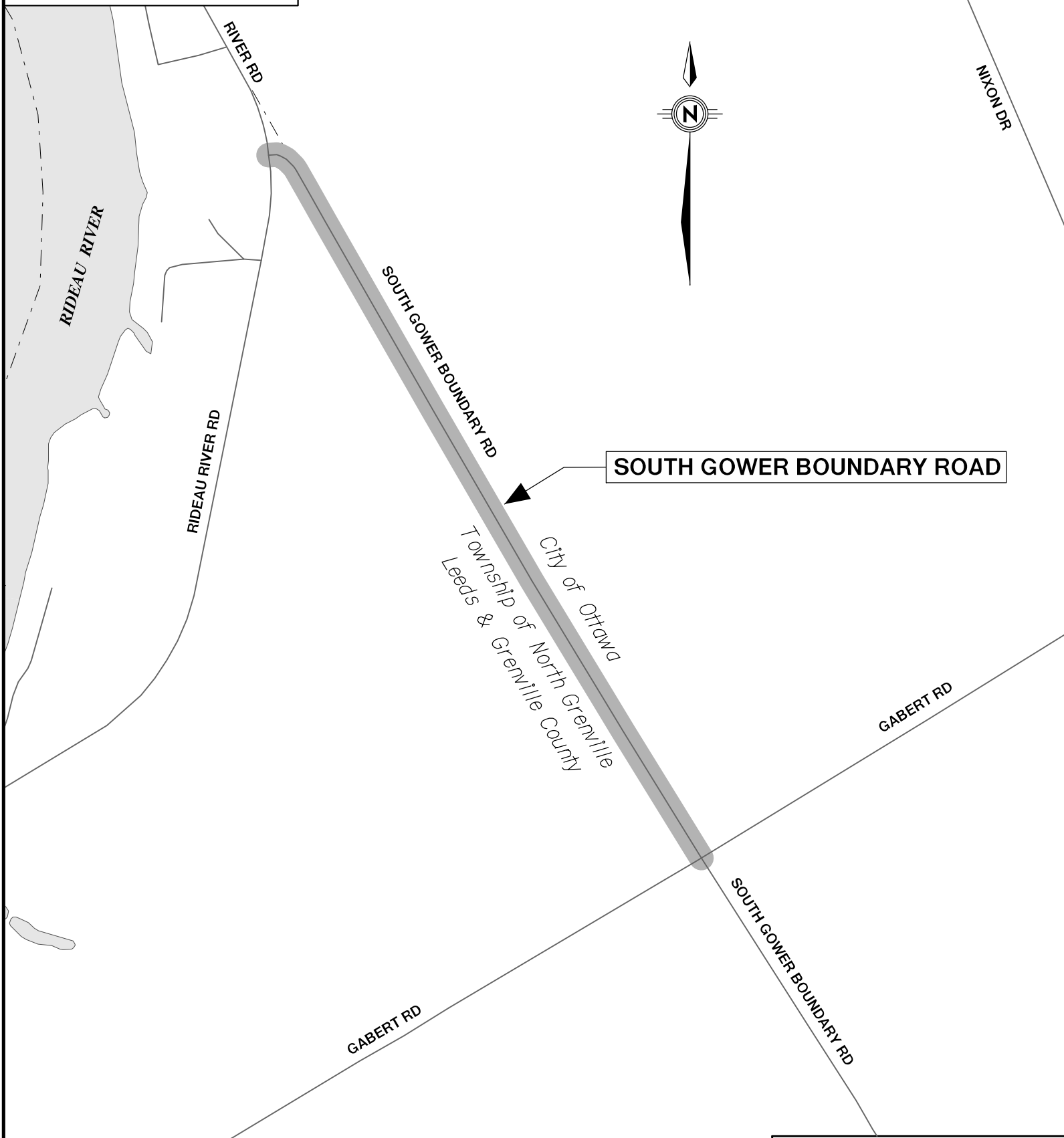
MS No. 12612a-b24.dgn



PLANNING, INFRASTRUCTURE
& ECONOMIC DEVELOPMENT
DEPARTMENT
SURVEYS & MAPPING UNIT

CAUTION:

BOUNDARY AND TOPOGRAPHICAL
INFORMATION SHOWN ON THIS SKETCH
MAY NOT BE CURRENT AND ARE
NOT BASED ON AN ACTUAL SURVEY



Map B-25

South Gower Boundary Road

CAD BY: M. Willison

CHECKED BY : G. Roy

SCALE 1:10000 (Metric)

DATE: Aug. 29, 2017

Length 1.6 Km

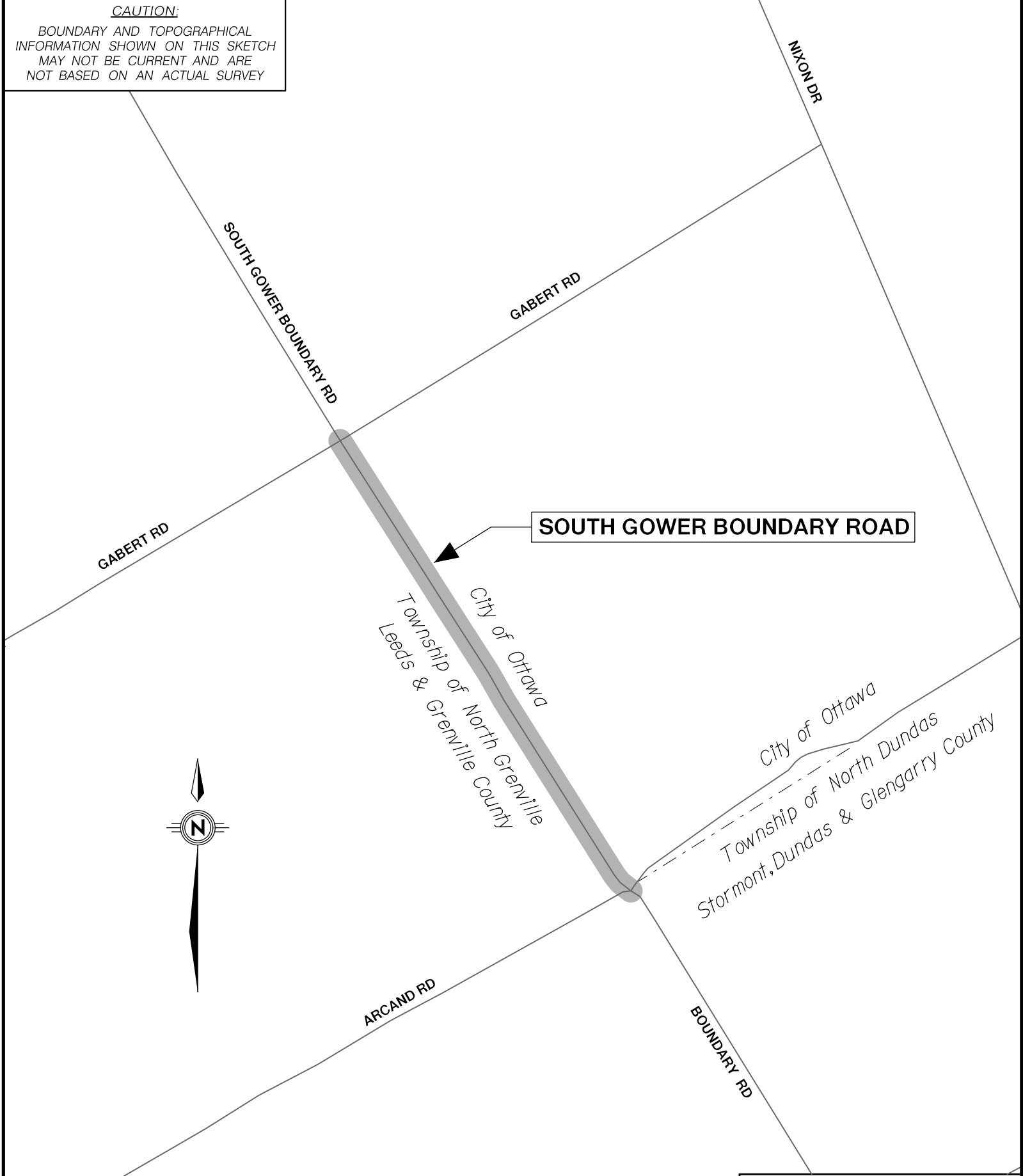
MS No. 12612a-b25.dgn



PLANNING, INFRASTRUCTURE
& ECONOMIC DEVELOPMENT
DEPARTMENT
SURVEYS & MAPPING UNIT

CAUTION:

BOUNDARY AND TOPOGRAPHICAL
INFORMATION SHOWN ON THIS SKETCH
MAY NOT BE CURRENT AND ARE
NOT BASED ON AN ACTUAL SURVEY



GABERT RD

SOUTH GOWER BOUNDARY RD

GABERT RD

NIXON DR

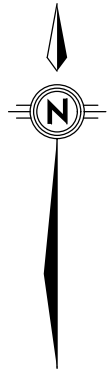
SOUTH GOWER BOUNDARY ROAD

City of Ottawa
Township of North Grenville
Leeds & Grenville County

City of Ottawa
Township of North Dundas
Stormont, Dundas & Glengarry County

ARCAND RD

BOUNDARY RD



Map B-26

South Gower Boundary Road

CAD BY: M. Willison

CHECKED BY : G. Roy

SCALE 1:10000 (Metric)

DATE: Aug. 29, 2017

Length 1.1 Km

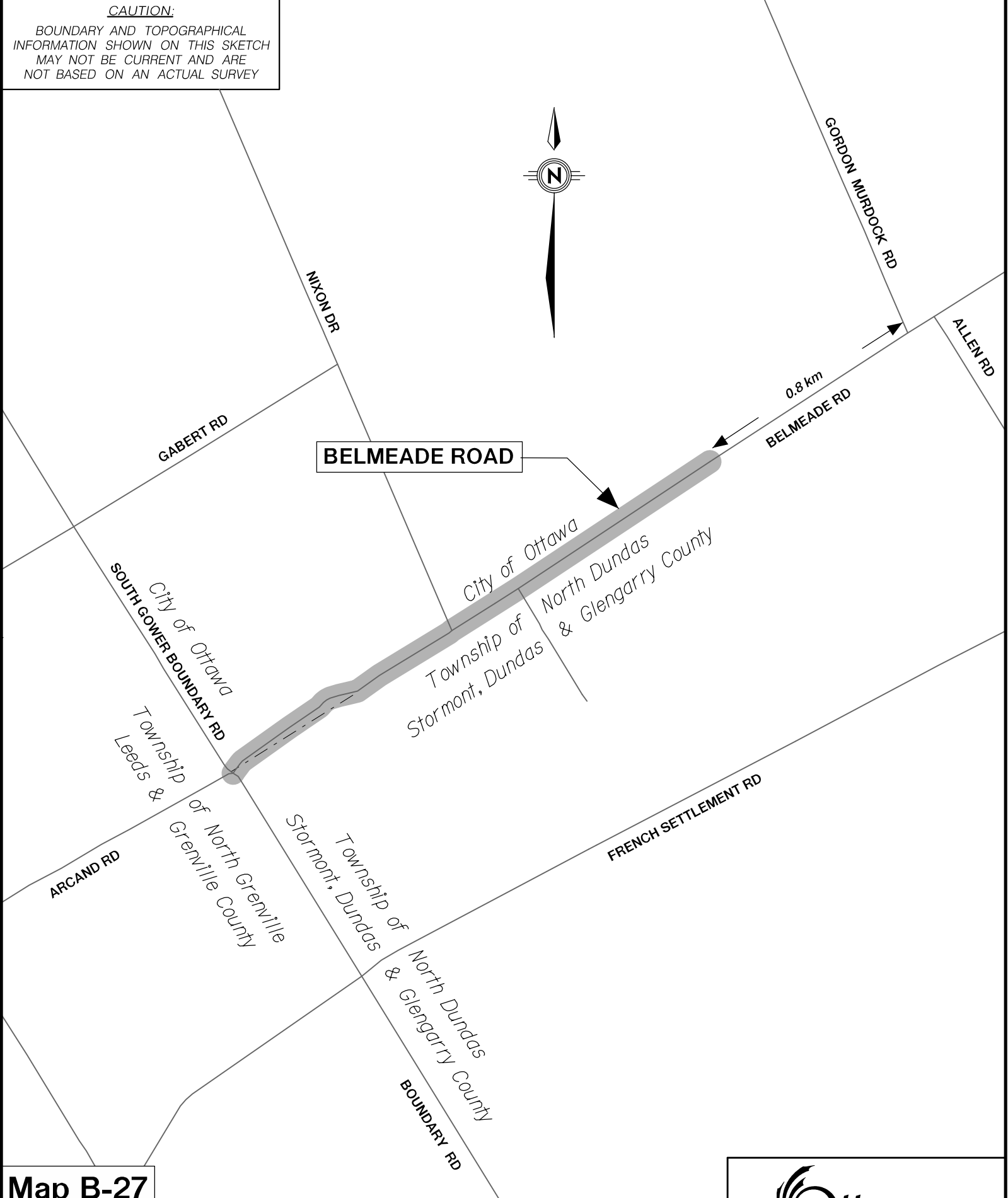
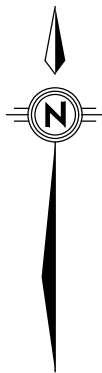
MS No. 12612a-b26.dgn



PLANNING, INFRASTRUCTURE
& ECONOMIC DEVELOPMENT
DEPARTMENT
SURVEYS & MAPPING UNIT

CAUTION:

BOUNDARY AND TOPOGRAPHICAL
INFORMATION SHOWN ON THIS SKETCH
MAY NOT BE CURRENT AND ARE
NOT BASED ON AN ACTUAL SURVEY



BELMEADE ROAD

0.8 km

Map B-27

Belmeade Road

CAD BY: M. Willison

CHECKED BY : G. Roy

SCALE 1:17500 (Metric)

DATE: Aug. 29, 2017

Length 2.1 Km

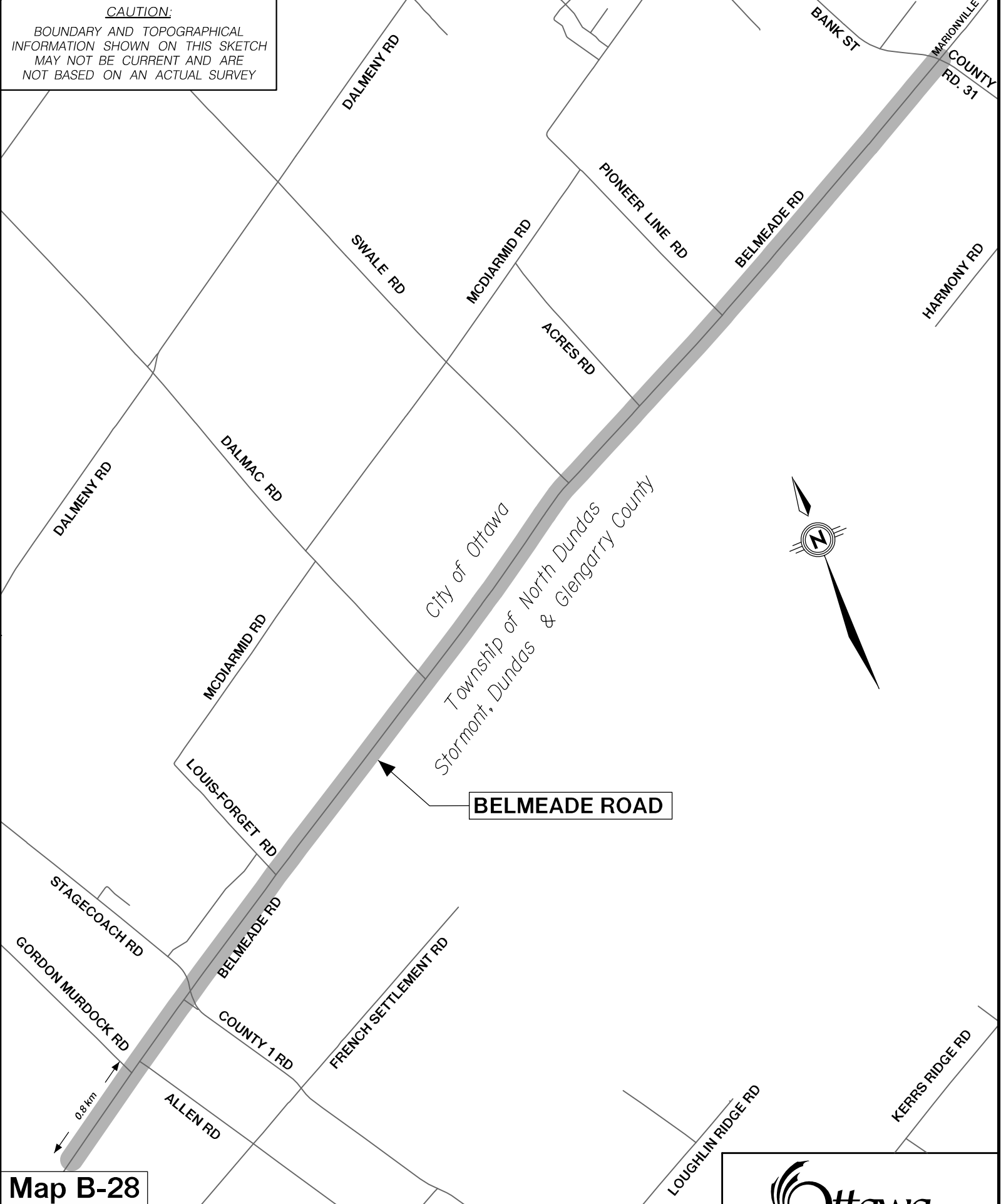
MS No. 12612a-b27.dgn



PLANNING, INFRASTRUCTURE
& ECONOMIC DEVELOPMENT
DEPARTMENT
SURVEYS & MAPPING UNIT

CAUTION:

BOUNDARY AND TOPOGRAPHICAL
INFORMATION SHOWN ON THIS SKETCH
MAY NOT BE CURRENT AND ARE
NOT BASED ON AN ACTUAL SURVEY



BELMEADE ROAD

Map B-28

Belmeade Road

CAD BY: M. Willison

CHECKED BY : G. Roy

SCALE 1:40000 (Metric)

DATE: Aug. 29, 2017

Length 11.7 Km

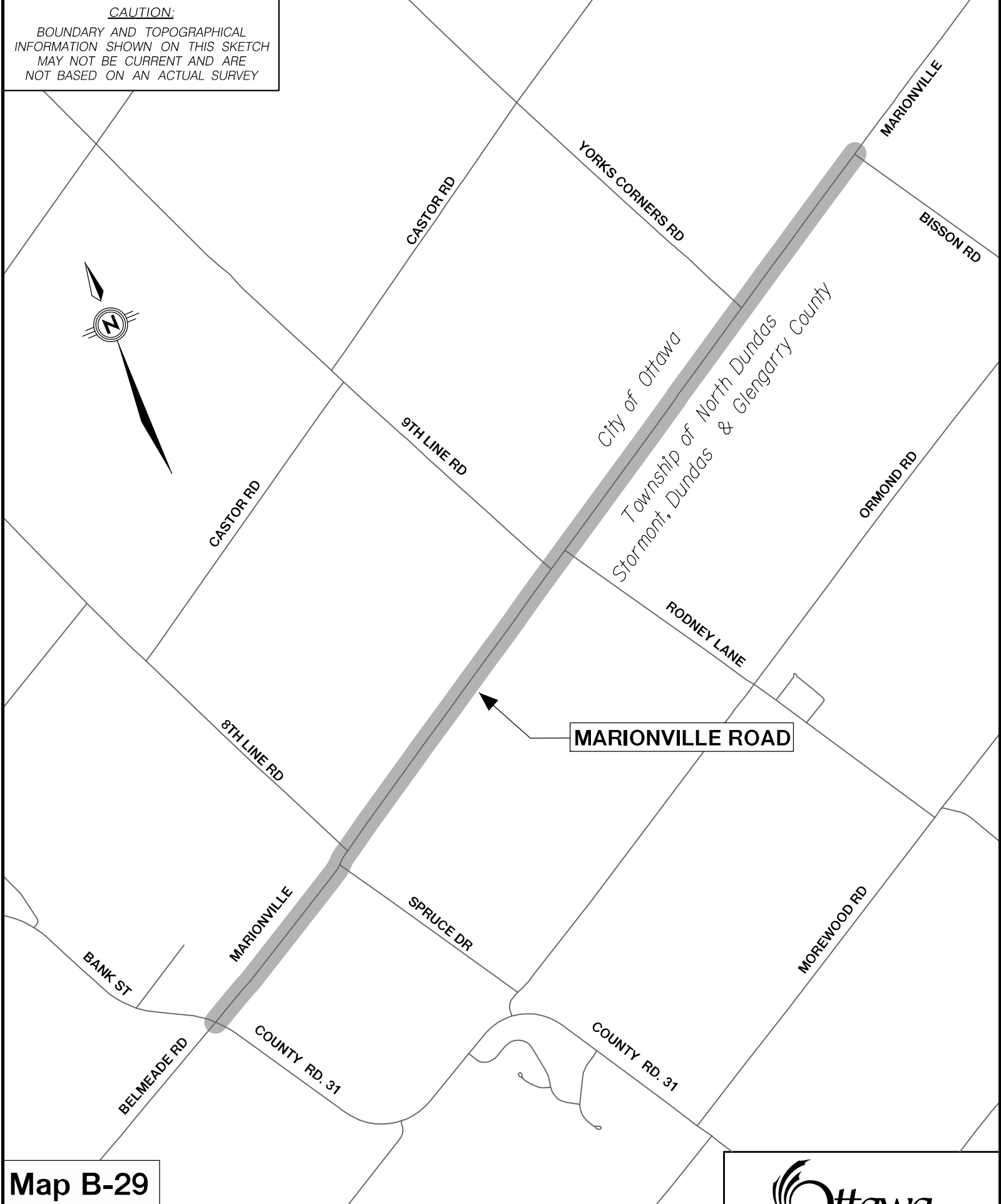

MS No. 12612a-b28.dgn



PLANNING, INFRASTRUCTURE
& ECONOMIC DEVELOPMENT
DEPARTMENT
SURVEYS & MAPPING UNIT

CAUTION:

BOUNDARY AND TOPOGRAPHICAL
INFORMATION SHOWN ON THIS SKETCH
MAY NOT BE CURRENT AND ARE
NOT BASED ON AN ACTUAL SURVEY



Map B-29

Marionville Road

CAD BY: M. Willison

CHECKED BY : G. Roy

SCALE 1:30000 (Metric)

DATE: Aug. 29, 2017

Length 6.8 Km

MS No. 12612a-b29.dgn



PLANNING, INFRASTRUCTURE
& ECONOMIC DEVELOPMENT
DEPARTMENT
SURVEYS & MAPPING UNIT

CAUTION:

BOUNDARY AND TOPOGRAPHICAL
INFORMATION SHOWN ON THIS SKETCH
MAY NOT BE CURRENT AND ARE
NOT BASED ON AN ACTUAL SURVEY

*Russell Township
Prescott & Russell County*

CARLETON CORNER LANE

500 ROUTE

GREGOIRE RD
City of Ottawa

MARIONVILLE RD

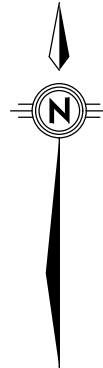
Township of North Dundas
Stormont, Dundas & Glengarry County

City of Ottawa

MARIONVILLE ROAD

MARIONVILLE RD

BISSON RD



Map B-30

Marionville Road

CAD BY: M. Willison

CHECKED BY : G. Roy

SCALE 1:10000 (Metric)

DATE: Aug. 29, 2017

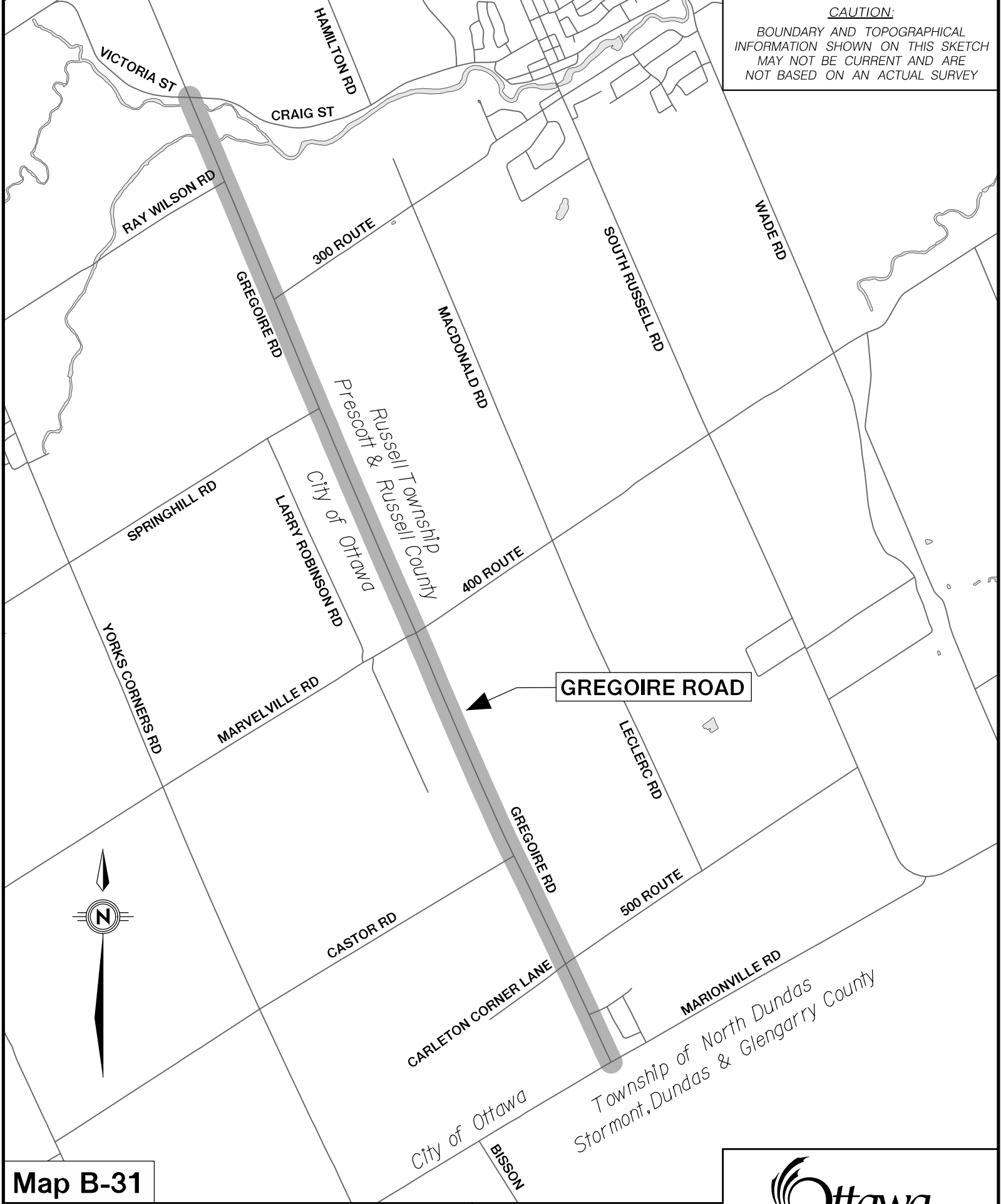
Length 1.3 Km

MS No. 12612a-b30.dgn



PLANNING, INFRASTRUCTURE
& ECONOMIC DEVELOPMENT
DEPARTMENT
SURVEYS & MAPPING UNIT

CAUTION:
 BOUNDARY AND TOPOGRAPHICAL
 INFORMATION SHOWN ON THIS SKETCH
 MAY NOT BE CURRENT AND ARE
 NOT BASED ON AN ACTUAL SURVEY



GREGOIRE ROAD

Map B-31

Gregoire Road

CAD BY: M. Willison

CHECKED BY : G. Roy

SCALE 1:40000 (Metric)

DATE: Aug. 29, 2017

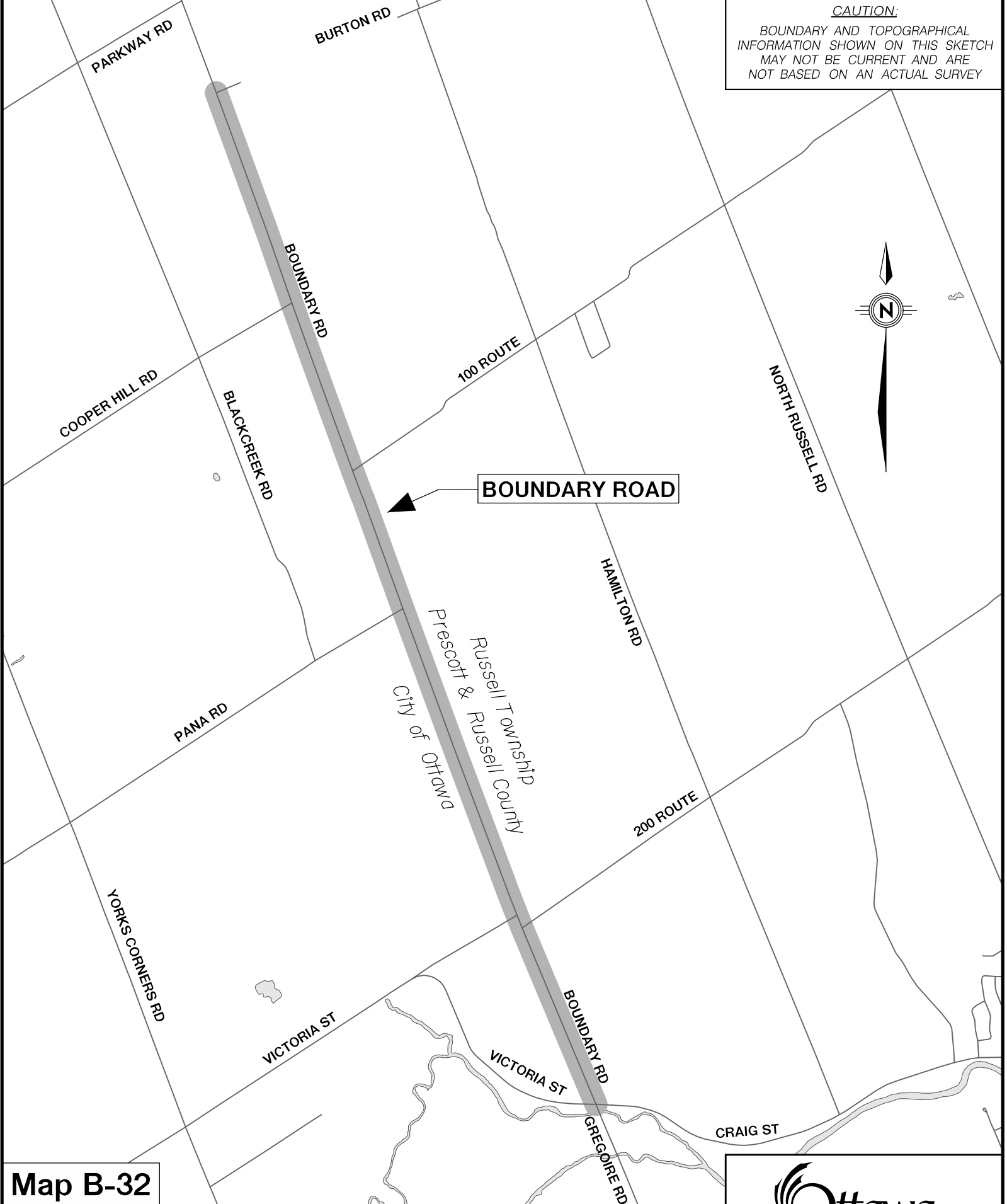
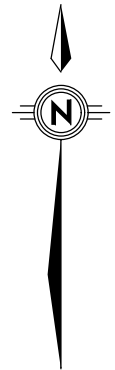
Length 8.9 Km

MS No. 12612a-b31.dgn



PLANNING, INFRASTRUCTURE
 & ECONOMIC DEVELOPMENT
 DEPARTMENT
 SURVEYS & MAPPING UNIT

CAUTION:
 BOUNDARY AND TOPOGRAPHICAL
 INFORMATION SHOWN ON THIS SKETCH
 MAY NOT BE CURRENT AND ARE
 NOT BASED ON AN ACTUAL SURVEY



Map B-32

Boundary Road

CAD BY: M. Willison

CHECKED BY : G. Roy

SCALE 1:30000 (Metric)

DATE: Aug. 29, 2017

Length 6.8 Km

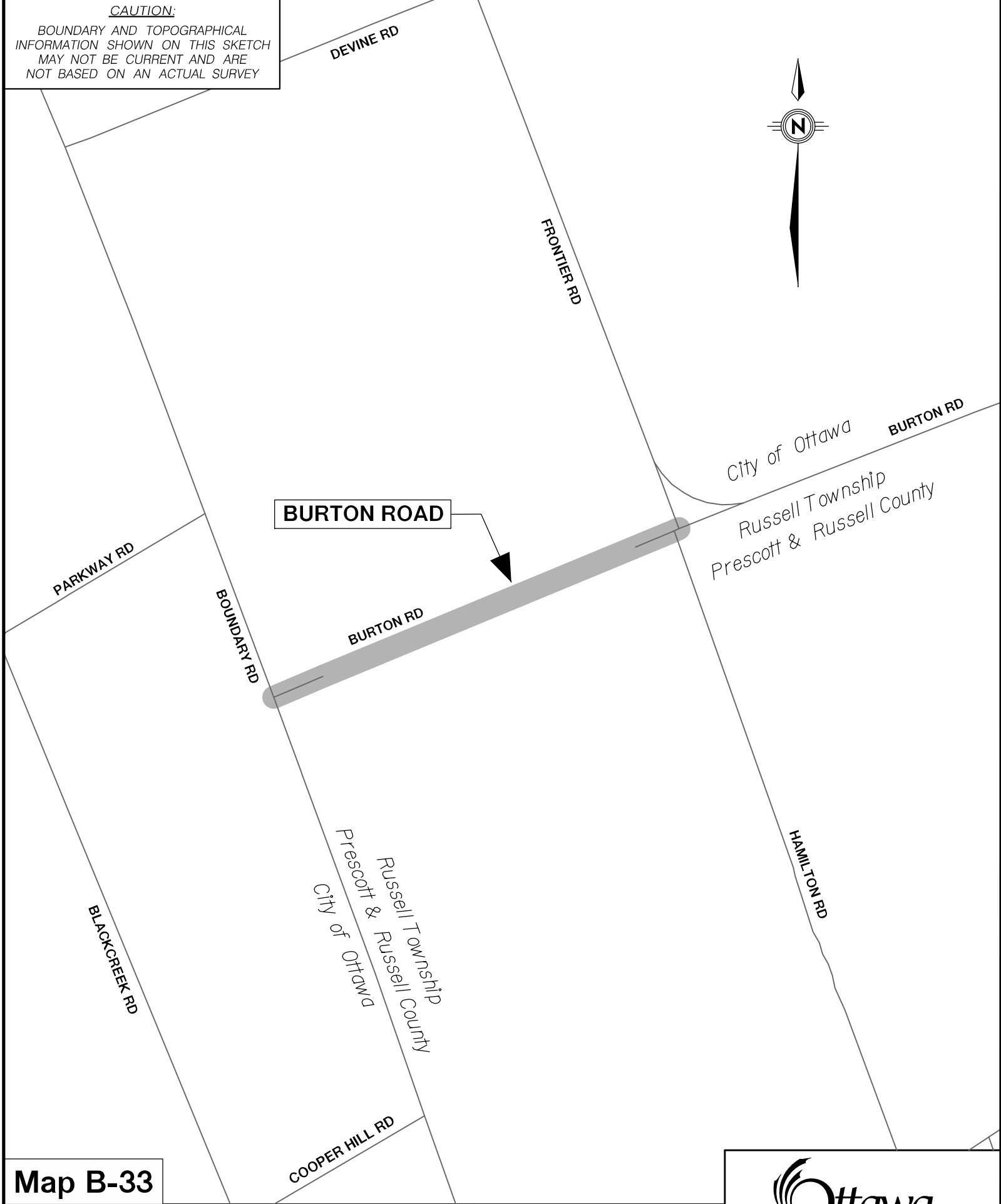
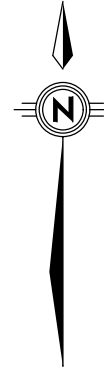
MS No. 12612a-b32.dgn



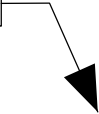
PLANNING, INFRASTRUCTURE
 & ECONOMIC DEVELOPMENT
 DEPARTMENT
 SURVEYS & MAPPING UNIT

CAUTION:

BOUNDARY AND TOPOGRAPHICAL
INFORMATION SHOWN ON THIS SKETCH
MAY NOT BE CURRENT AND ARE
NOT BASED ON AN ACTUAL SURVEY



BURTON ROAD



Map B-33

Burton Road

CAD BY: M. Willison

CHECKED BY : G. Roy

SCALE 1:15000 (Metric)

DATE: Aug. 29, 2017

Length 1.4 Km

MS No. 12612a-b33.dgn

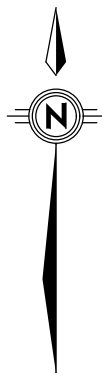


PLANNING, INFRASTRUCTURE
& ECONOMIC DEVELOPMENT
DEPARTMENT
SURVEYS & MAPPING UNIT

CAUTION:

BOUNDARY AND TOPOGRAPHICAL
INFORMATION SHOWN ON THIS SKETCH
MAY NOT BE CURRENT AND ARE
NOT BASED ON AN ACTUAL SURVEY

DEVINE RD



MCVAGH RD

BURTON ROAD

City of Ottawa

Russell Township
Prescott & Russell County

BURTON RD

FRONTIER RD

EADIE RD

BURTON RD

NORTH RUSSELL RD

HAMILTON RD

100 ROUTE

Map B-34

Burton Road

CAD BY: M. Willison

CHECKED BY : G. Roy

SCALE 1:15000 (Metric)

DATE: Aug. 29, 2017

Length 2.8 Km

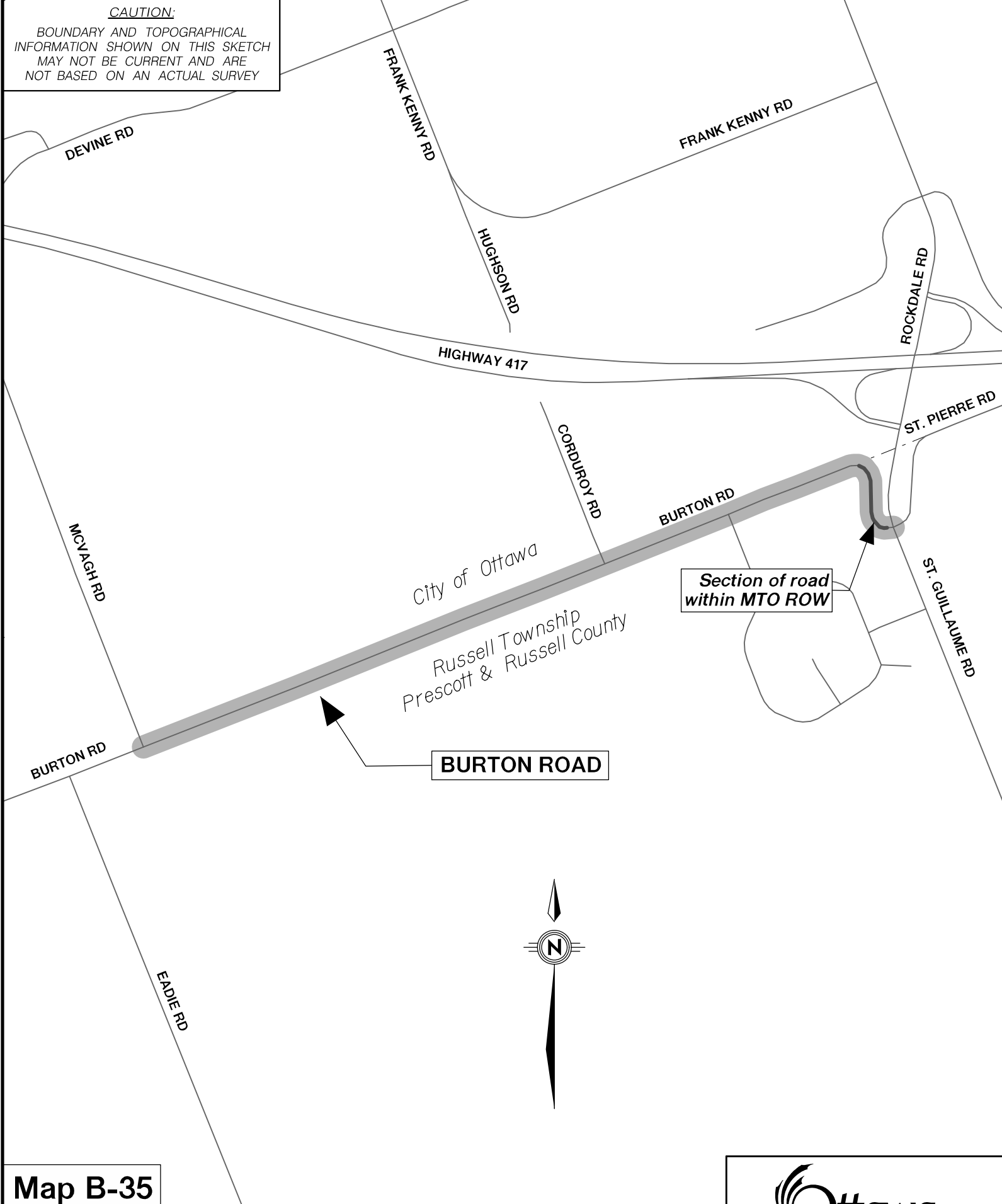
MS No. 12612a-b34.dgn



PLANNING, INFRASTRUCTURE
& ECONOMIC DEVELOPMENT
DEPARTMENT
SURVEYS & MAPPING UNIT

CAUTION:

BOUNDARY AND TOPOGRAPHICAL
INFORMATION SHOWN ON THIS SKETCH
MAY NOT BE CURRENT AND ARE
NOT BASED ON AN ACTUAL SURVEY



Map B-35

Burton Road

CAD BY: M. Willison

CHECKED BY : G. Roy

SCALE 1:15000 (Metric)

DATE: Aug. 29, 2017

Length 2.6 Km

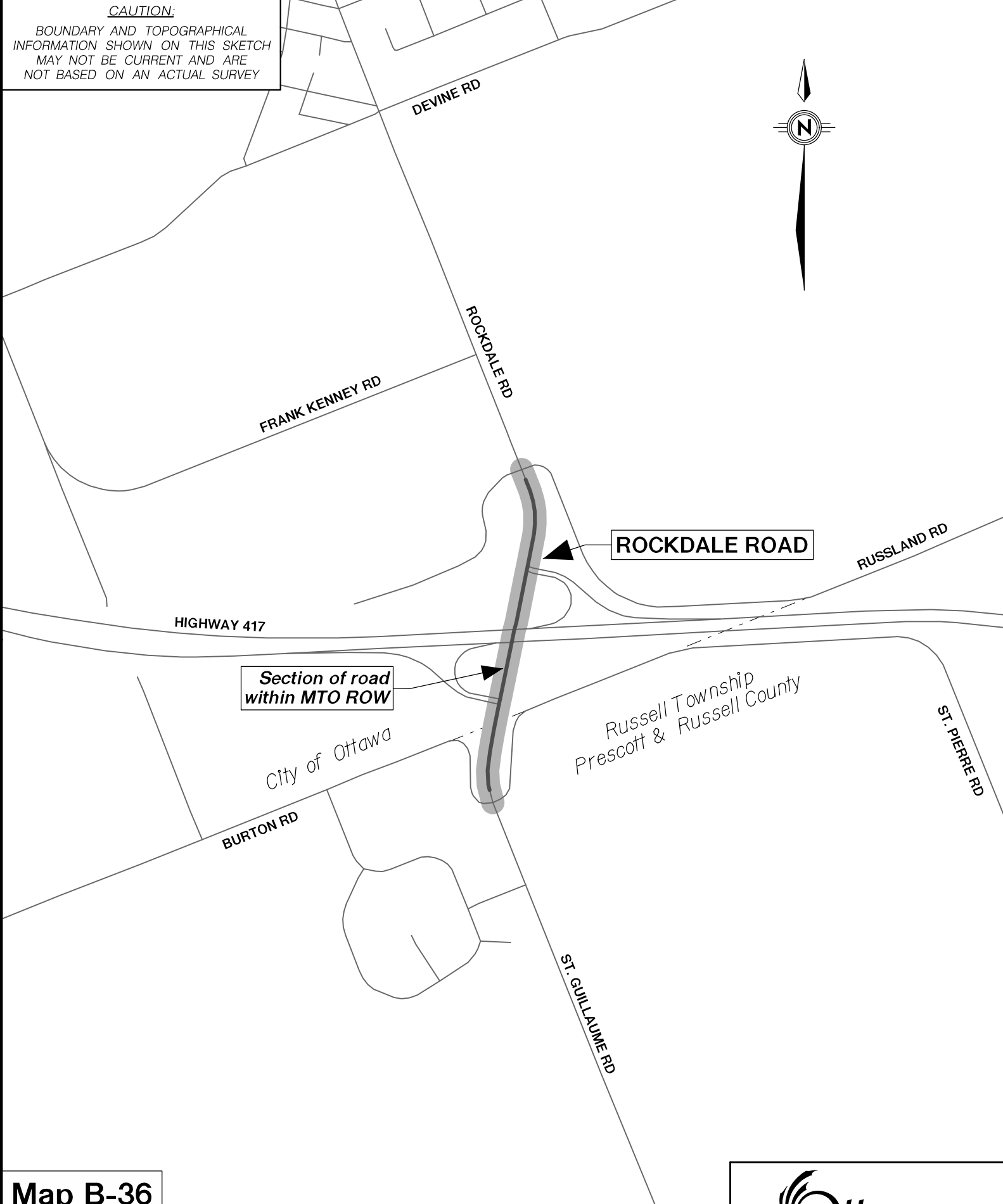
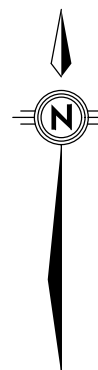
MS No. 12612a-b35.dgn



PLANNING, INFRASTRUCTURE
& ECONOMIC DEVELOPMENT
DEPARTMENT
SURVEYS & MAPPING UNIT

CAUTION:

BOUNDARY AND TOPOGRAPHICAL
INFORMATION SHOWN ON THIS SKETCH
MAY NOT BE CURRENT AND ARE
NOT BASED ON AN ACTUAL SURVEY



Map B-36

Rockdale Road

CAD BY: M. Willison

CHECKED BY : G. Roy

SCALE 1:15000 (Metric)

DATE: Aug. 29, 2017

Length 1.1 Km

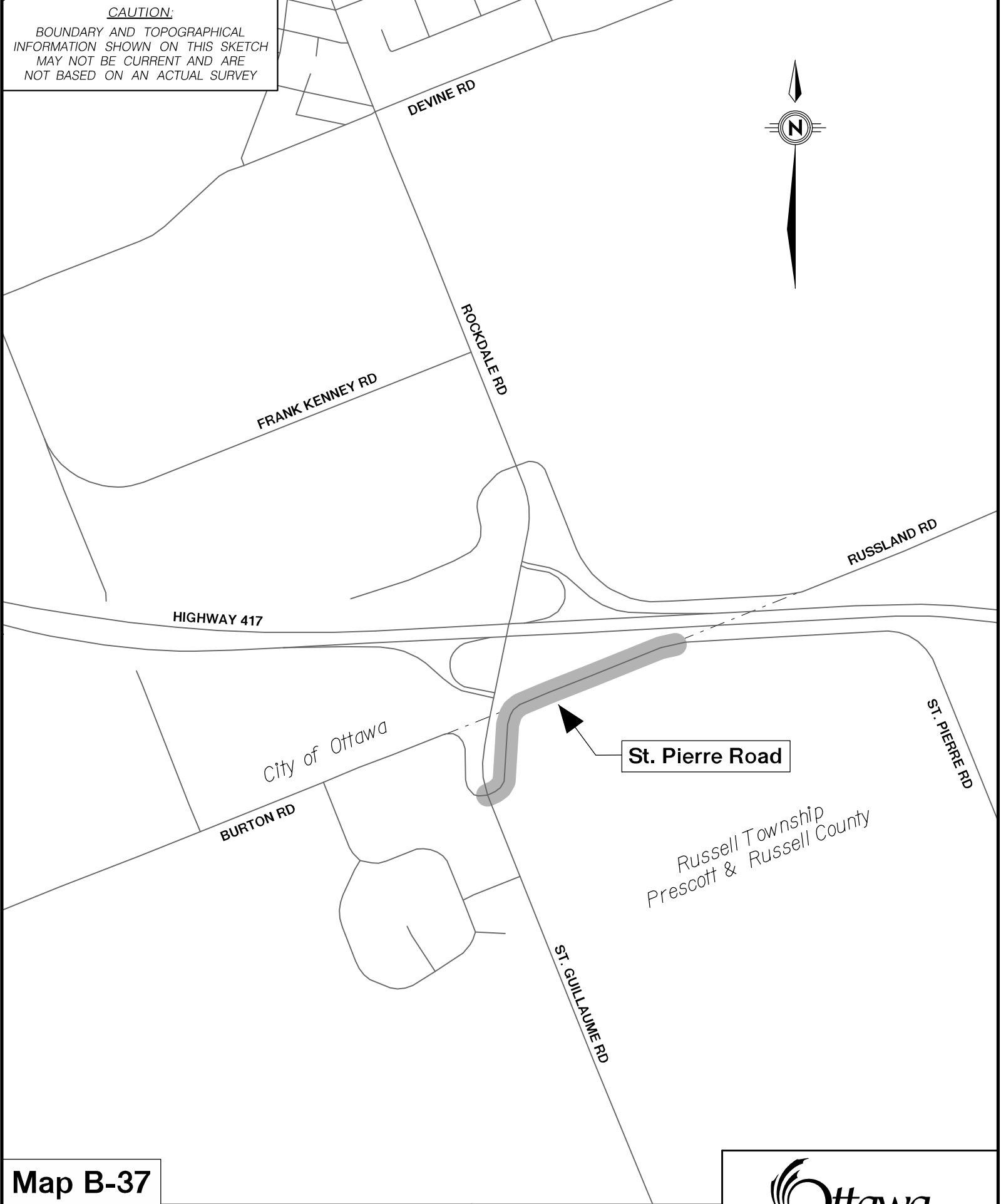
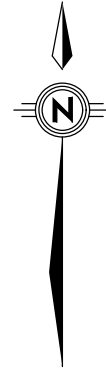
MS No. 12612a-b36.dgn



PLANNING, INFRASTRUCTURE
& ECONOMIC DEVELOPMENT
DEPARTMENT
SURVEYS & MAPPING UNIT

CAUTION:

BOUNDARY AND TOPOGRAPHICAL
INFORMATION SHOWN ON THIS SKETCH
MAY NOT BE CURRENT AND ARE
NOT BASED ON AN ACTUAL SURVEY



Map B-37

St. Pierre Road

CAD BY: M. Willison

CHECKED BY : G. Roy

SCALE 1:15000 (Metric)

DATE: Oct. 29, 2017

Length 0.85 Km

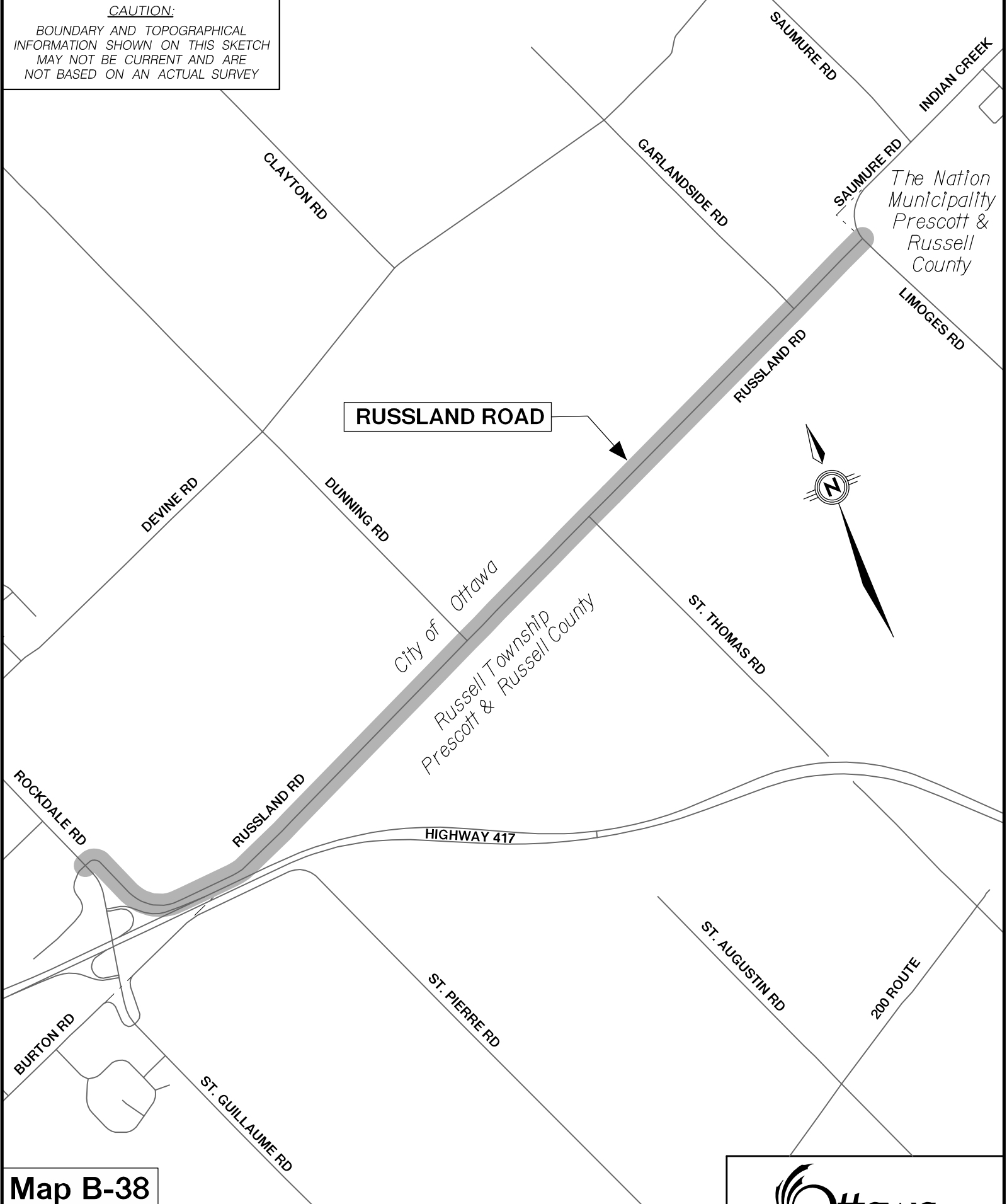
MS No. 12612a-b37.dgn



PLANNING, INFRASTRUCTURE
& ECONOMIC DEVELOPMENT
DEPARTMENT
SURVEYS & MAPPING UNIT


CAUTION:

BOUNDARY AND TOPOGRAPHICAL
INFORMATION SHOWN ON THIS SKETCH
MAY NOT BE CURRENT AND ARE
NOT BASED ON AN ACTUAL SURVEY



RUSSLAND ROAD

The Nation
Municipality
Prescott &
Russell
County



Map B-38

Russland Road

CAD BY: M. Willison

CHECKED BY : G. Roy

SCALE 1:30000 (Metric)

DATE: Aug. 29, 2017

Length 6.6 Km

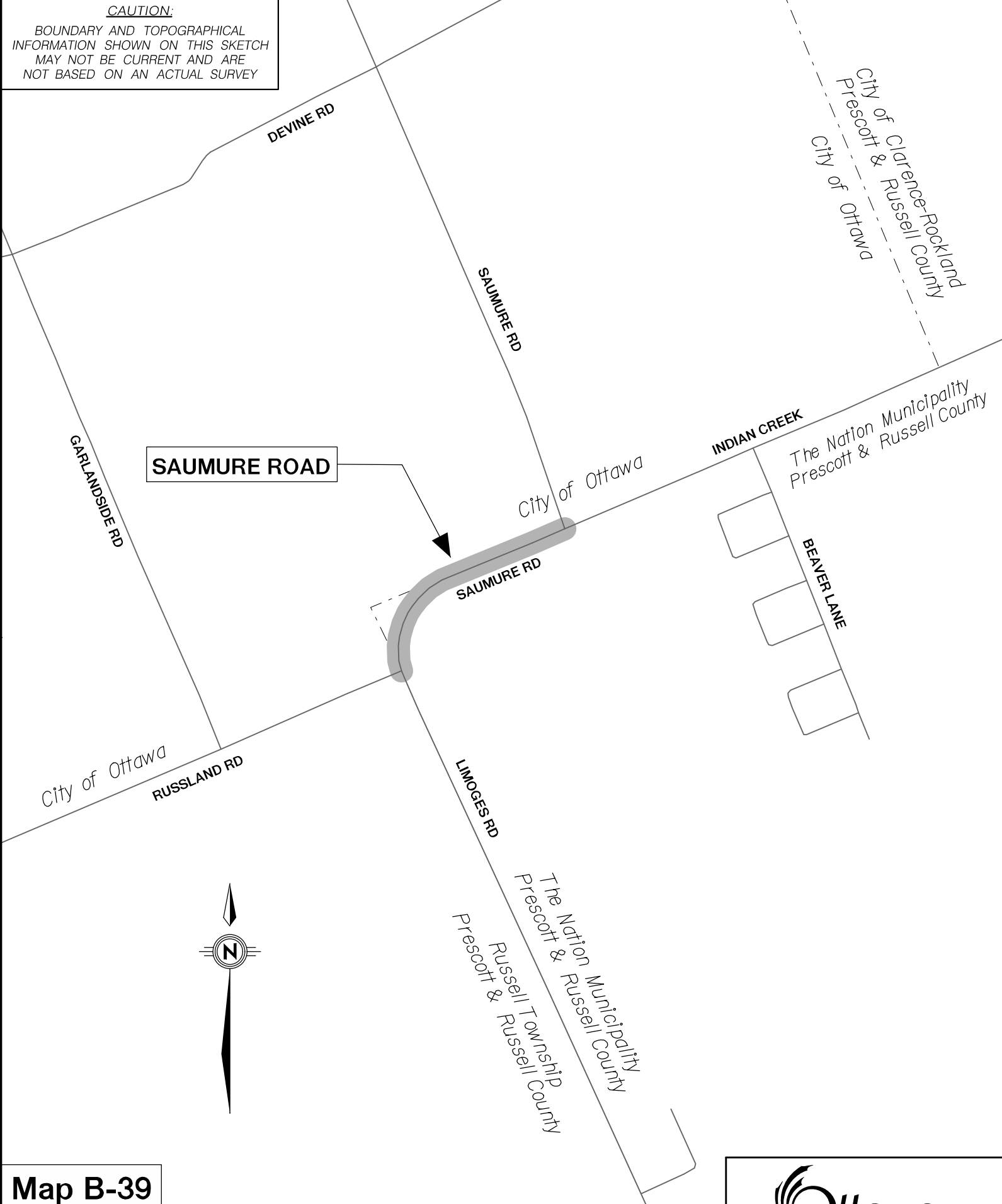
MS No. 12612a-b38.dgn



PLANNING, INFRASTRUCTURE
& ECONOMIC DEVELOPMENT
DEPARTMENT
SURVEYS & MAPPING UNIT

CAUTION:

BOUNDARY AND TOPOGRAPHICAL
INFORMATION SHOWN ON THIS SKETCH
MAY NOT BE CURRENT AND ARE
NOT BASED ON AN ACTUAL SURVEY



Map B-39

Saumure Road

CAD BY: M. Willison

CHECKED BY : G. Roy

SCALE 1:15000 (Metric)

DATE: Aug. 29, 2017

Length 0.7 Km

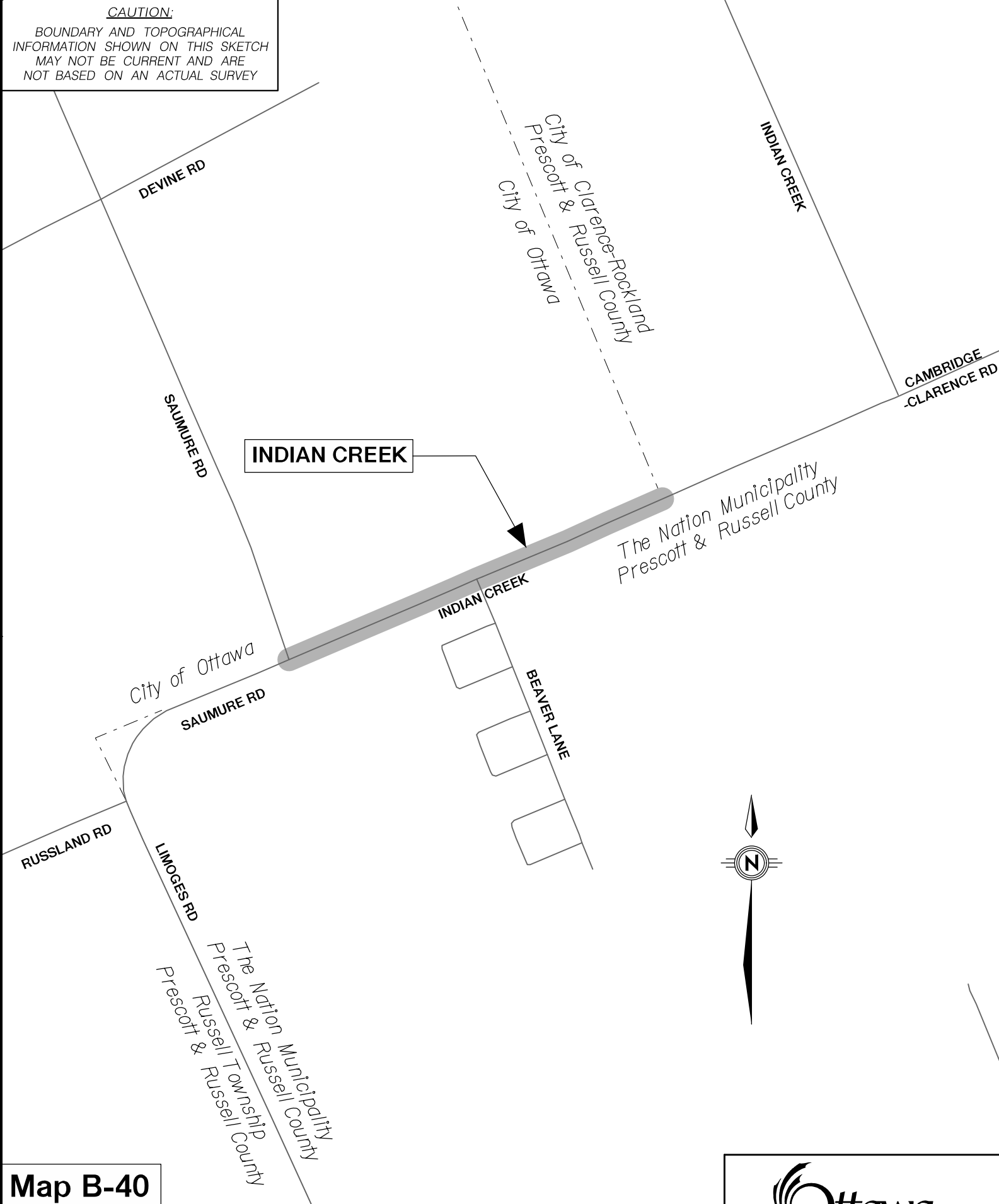
MS No. 12612a-b39.dgn



PLANNING, INFRASTRUCTURE
& ECONOMIC DEVELOPMENT
DEPARTMENT
SURVEYS & MAPPING UNIT

CAUTION:

BOUNDARY AND TOPOGRAPHICAL
INFORMATION SHOWN ON THIS SKETCH
MAY NOT BE CURRENT AND ARE
NOT BASED ON AN ACTUAL SURVEY



INDIAN CREEK

Map B-40

Indian Creek

CAD BY: M. Willison

CHECKED BY : G. Roy

SCALE 1:15000 (Metric)

DATE: Aug. 29, 2017

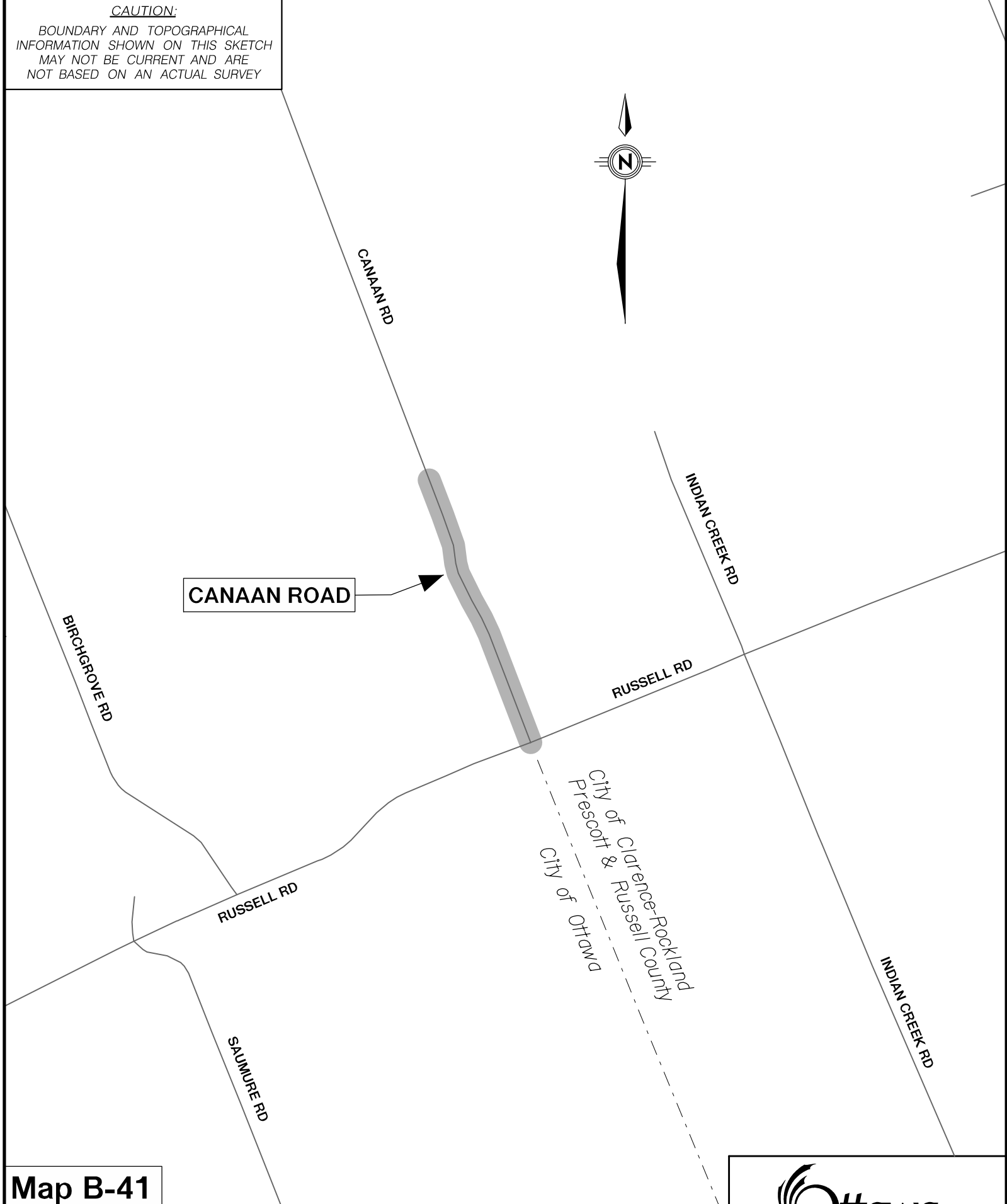
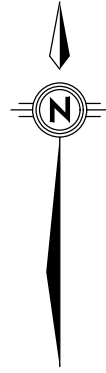
Length 1.5 Km

MS No. 12612a-b40.dgn

Ottawa
PLANNING, INFRASTRUCTURE
& ECONOMIC DEVELOPMENT
DEPARTMENT
SURVEYS & MAPPING UNIT

CAUTION:

BOUNDARY AND TOPOGRAPHICAL
INFORMATION SHOWN ON THIS SKETCH
MAY NOT BE CURRENT AND ARE
NOT BASED ON AN ACTUAL SURVEY



CANAAN ROAD

Map B-41

Canaan Road

CAD BY: M. Willison

CHECKED BY : G. Roy

SCALE 1:15000 (Metric)

DATE: Aug. 29, 2017

Length 0.9 Km

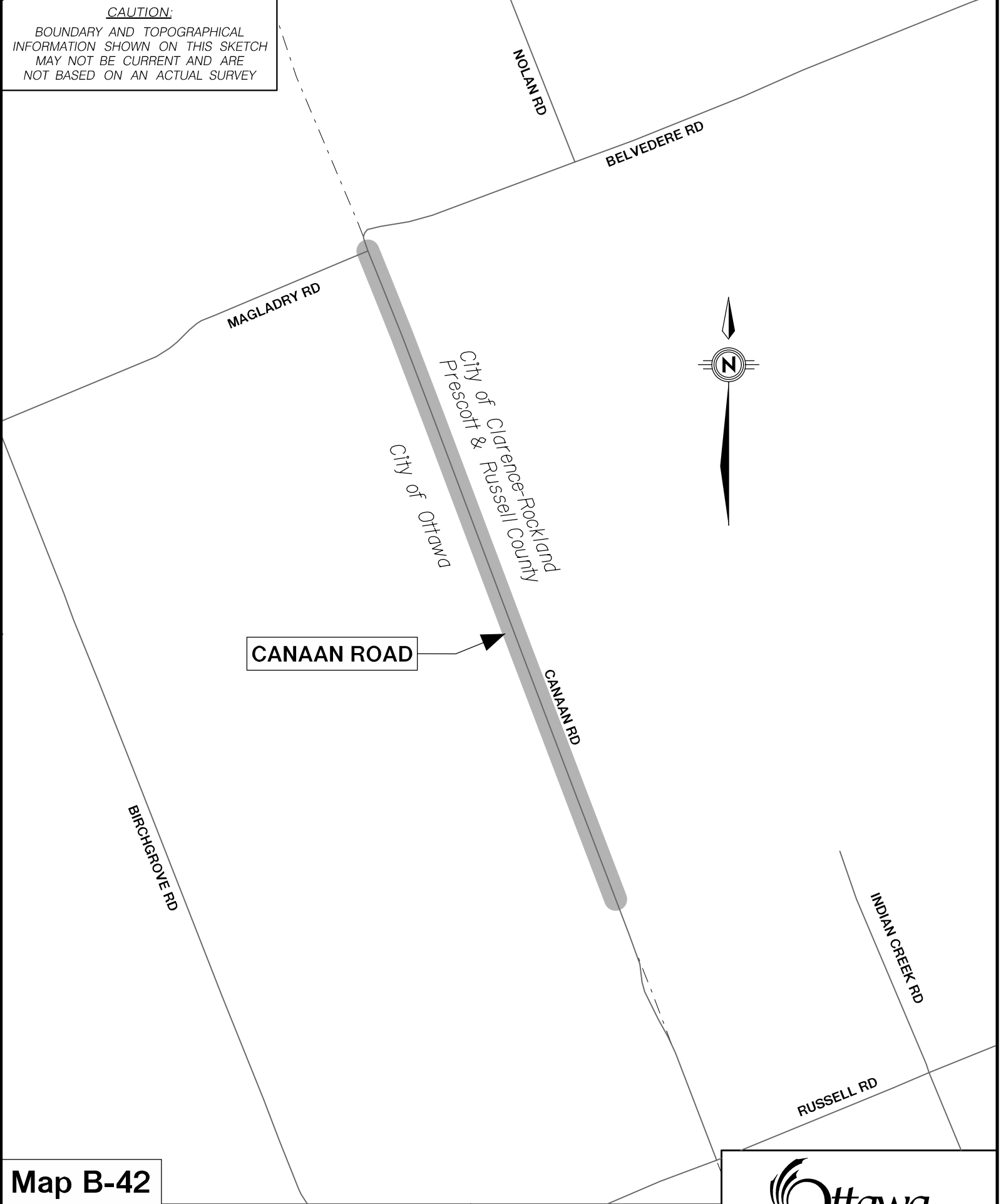
MS No. 12612a-b41.dgn



PLANNING, INFRASTRUCTURE
& ECONOMIC DEVELOPMENT
DEPARTMENT
SURVEYS & MAPPING UNIT

CAUTION:

BOUNDARY AND TOPOGRAPHICAL
INFORMATION SHOWN ON THIS SKETCH
MAY NOT BE CURRENT AND ARE
NOT BASED ON AN ACTUAL SURVEY



Map B-42

Canaan Road

CAD BY: M. Willison

CHECKED BY : G. Roy

SCALE 1:15000 (Metric)

DATE: Aug. 29, 2017

Length 2.2 Km

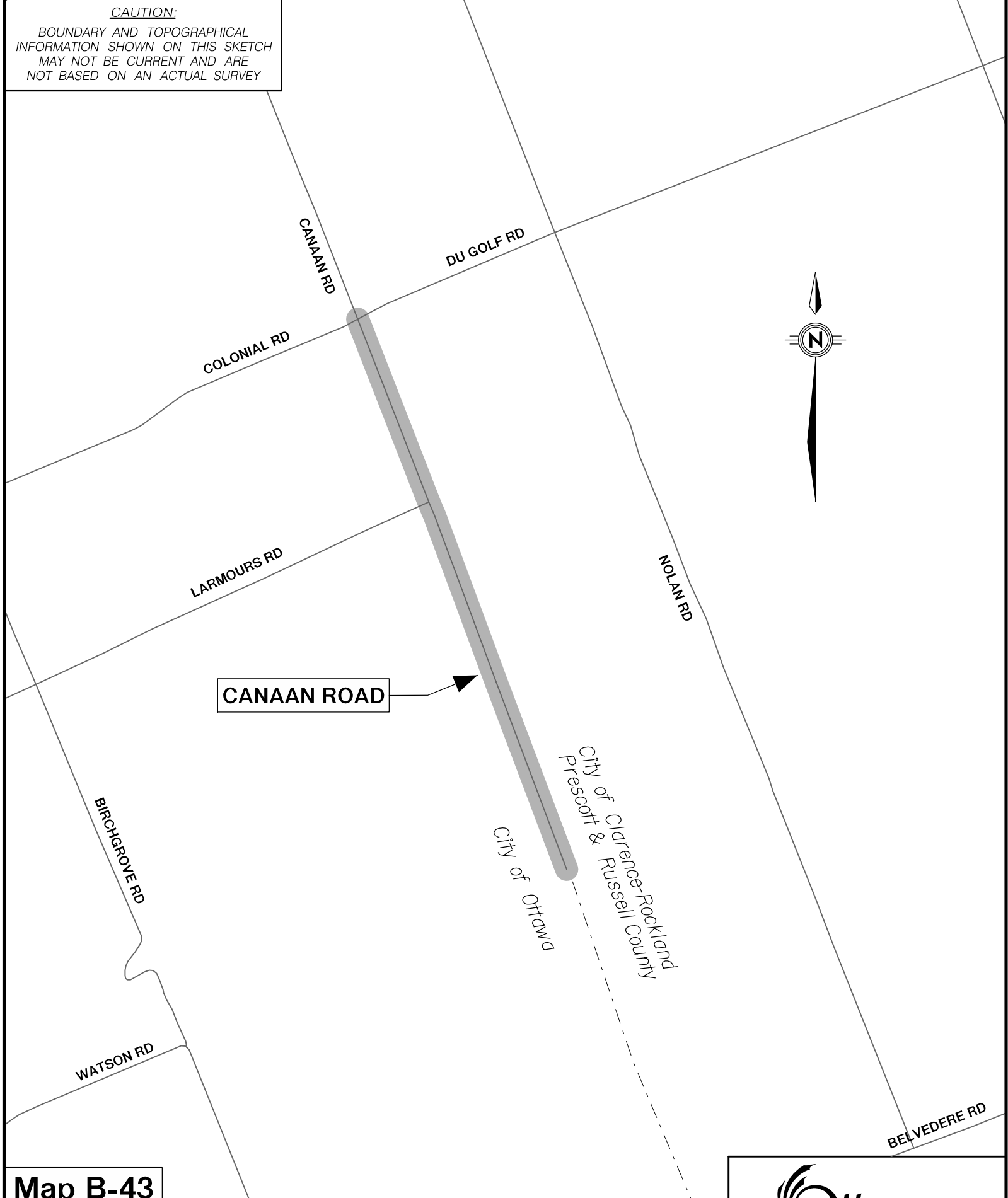
MS No. 12612a-b42.dgn



PLANNING, INFRASTRUCTURE
& ECONOMIC DEVELOPMENT
DEPARTMENT
SURVEYS & MAPPING UNIT

CAUTION:

BOUNDARY AND TOPOGRAPHICAL
INFORMATION SHOWN ON THIS SKETCH
MAY NOT BE CURRENT AND ARE
NOT BASED ON AN ACTUAL SURVEY



Map B-43

Canaan Road

CAD BY: M. Willison

CHECKED BY : G. Roy

SCALE 1:15000 (Metric)

DATE: Aug. 29, 2017

Length 1.8 Km

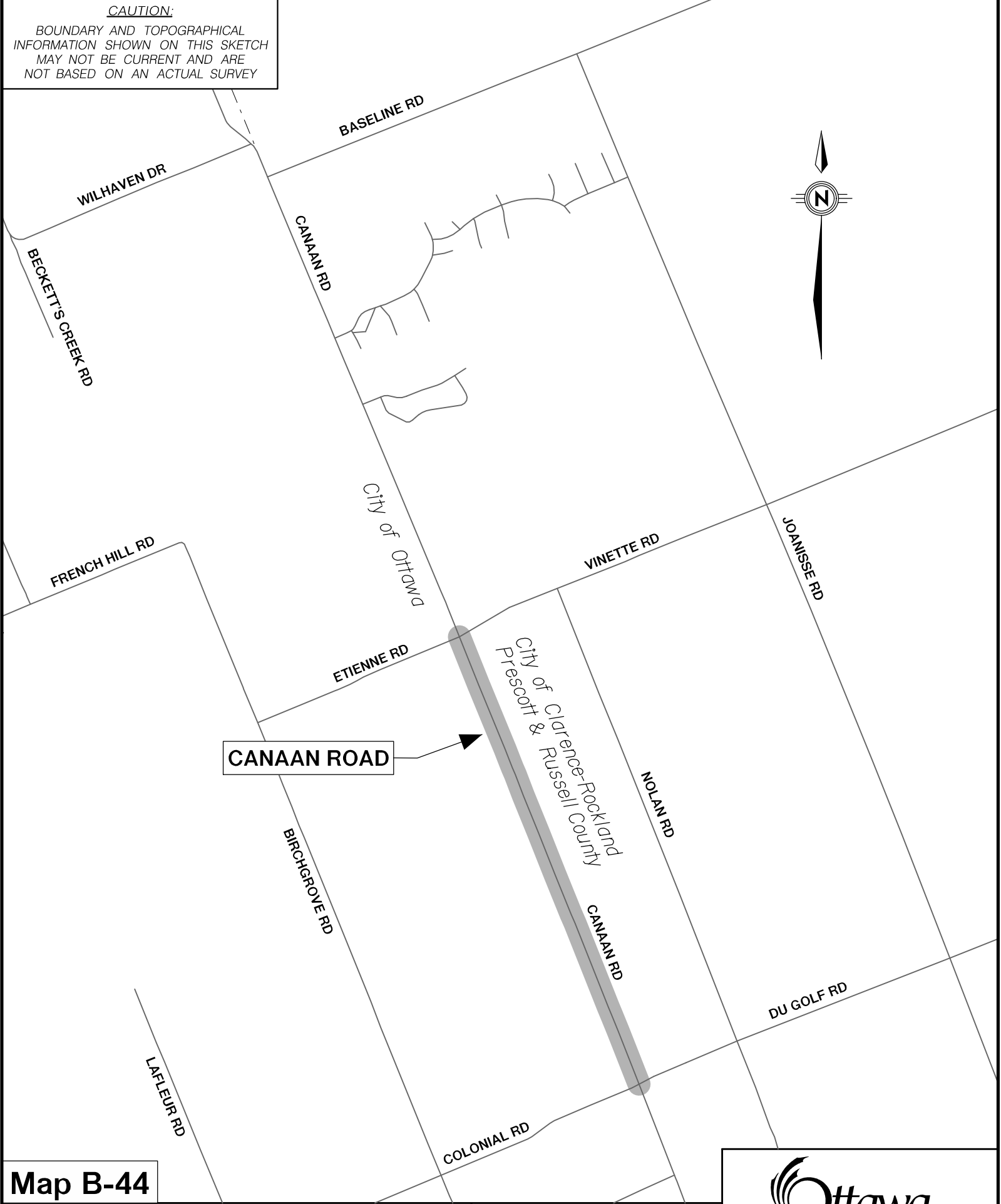
MS No. 12612a-b43.dgn



PLANNING, INFRASTRUCTURE
& ECONOMIC DEVELOPMENT
DEPARTMENT
SURVEYS & MAPPING UNIT

CAUTION:

BOUNDARY AND TOPOGRAPHICAL
INFORMATION SHOWN ON THIS SKETCH
MAY NOT BE CURRENT AND ARE
NOT BASED ON AN ACTUAL SURVEY



CANAAN ROAD

Map B-44

Canaan Road

CAD BY: M. Willison

CHECKED BY : G. Roy

SCALE 1:30000 (Metric)

DATE: Aug. 29, 2017

Length 3.0 Km

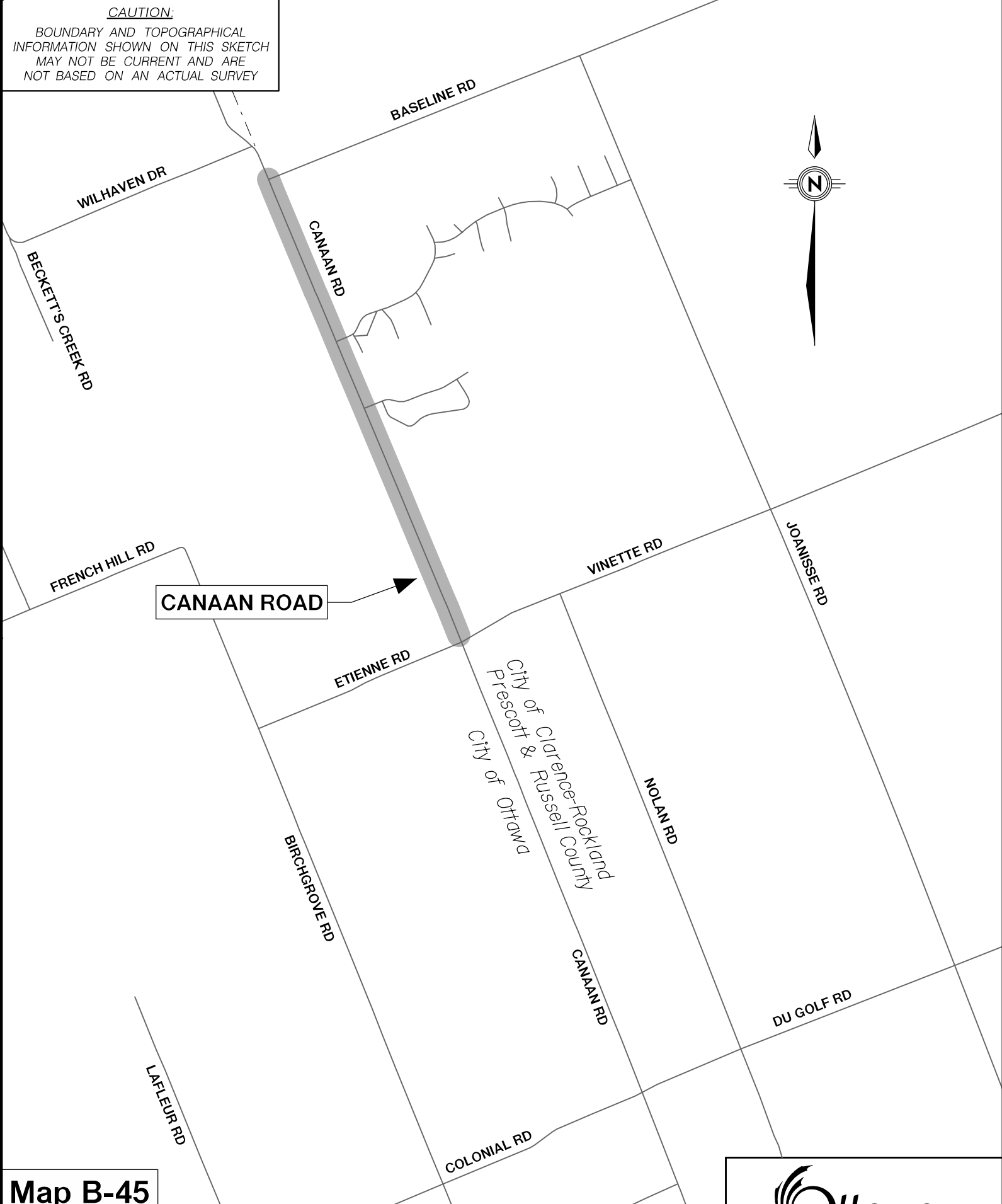
MS No. 12612a-b44.dgn



**PLANNING, INFRASTRUCTURE
& ECONOMIC DEVELOPMENT
DEPARTMENT
SURVEYS & MAPPING UNIT**

CAUTION:

BOUNDARY AND TOPOGRAPHICAL
INFORMATION SHOWN ON THIS SKETCH
MAY NOT BE CURRENT AND ARE
NOT BASED ON AN ACTUAL SURVEY



CANAAN ROAD

Map B-45

Canaan Road

CAD BY: M. Willison

CHECKED BY : G. Roy

SCALE 1:30000 (Metric)

DATE: Aug. 29, 2017

Length 3.1 Km

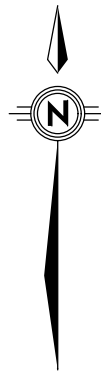
MS No. 12612a-b45.dgn



PLANNING, INFRASTRUCTURE
& ECONOMIC DEVELOPMENT
DEPARTMENT
SURVEYS & MAPPING UNIT

CAUTION:

BOUNDARY AND TOPOGRAPHICAL
INFORMATION SHOWN ON THIS SKETCH
MAY NOT BE CURRENT AND ARE
NOT BASED ON AN ACTUAL SURVEY



CANAAN RD

City of Prescott & Russell
City of Clarence-Rockland
City of Ottawa

WILHAVEN DR

BASELINE RD

CANAAN ROAD

CANAAN RD

Map B-46

Canaan Road

CAD BY: M. Willison

CHECKED BY : G. Roy

SCALE 1:10000 (Metric)

DATE: Aug. 29, 2017

Length 0.2 Km

MS No. 12612a-b46.dgn



PLANNING, INFRASTRUCTURE
& ECONOMIC DEVELOPMENT
DEPARTMENT
SURVEYS & MAPPING UNIT

CAUTION:

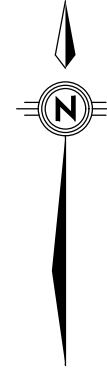
BOUNDARY AND TOPOGRAPHICAL
INFORMATION SHOWN ON THIS SKETCH
MAY NOT BE CURRENT AND ARE
NOT BASED ON AN ACTUAL SURVEY

Ottawa River

COUNTY RD 17

MCTEER RD

OTTAWA ROAD 174



CANAAN RD

City of Clarence-Rockland
Prescott & Russell County
City of Ottawa

CANAAN ROAD

WILHAVEN DR

BASELINE RD

CANAAN RD

Map B-47

Canaan Road

CAD BY: M. Willison

CHECKED BY : G. Roy

SCALE 1:10000 (Metric)

DATE: Aug. 29, 2017

Length 1.9 Km

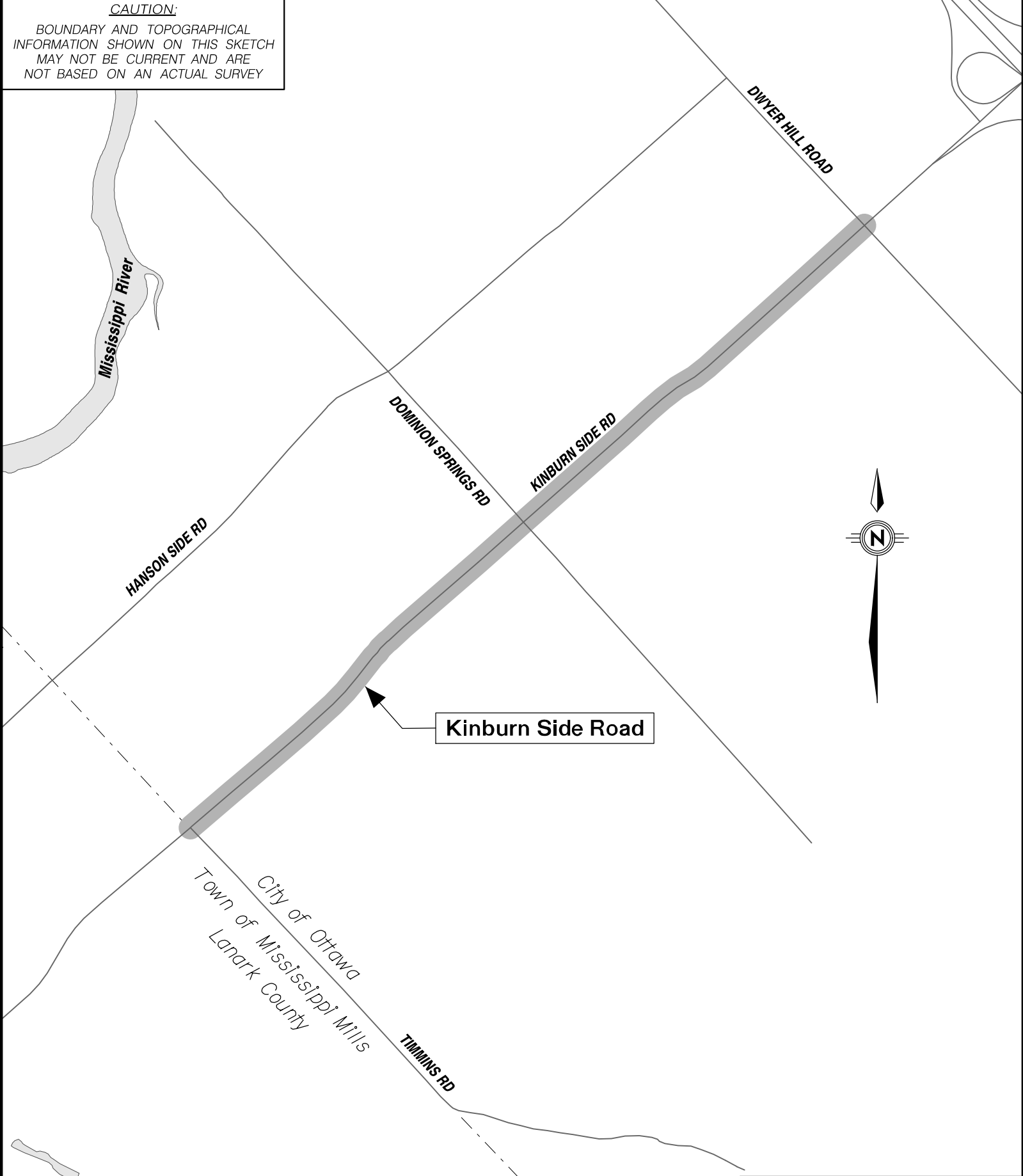
MS No. 12612a-b47.dgn



PLANNING, INFRASTRUCTURE
& ECONOMIC DEVELOPMENT
DEPARTMENT
SURVEYS & MAPPING UNIT

CAUTION:

BOUNDARY AND TOPOGRAPHICAL
INFORMATION SHOWN ON THIS SKETCH
MAY NOT BE CURRENT AND ARE
NOT BASED ON AN ACTUAL SURVEY



Map NB-1

Kinburn Side Road

CAD BY: M. Willison

CHECKED BY : G. Roy

SCALE 1:15000 (Metric)

DATE: Sept. 19, 2016

Length 2.8 Km

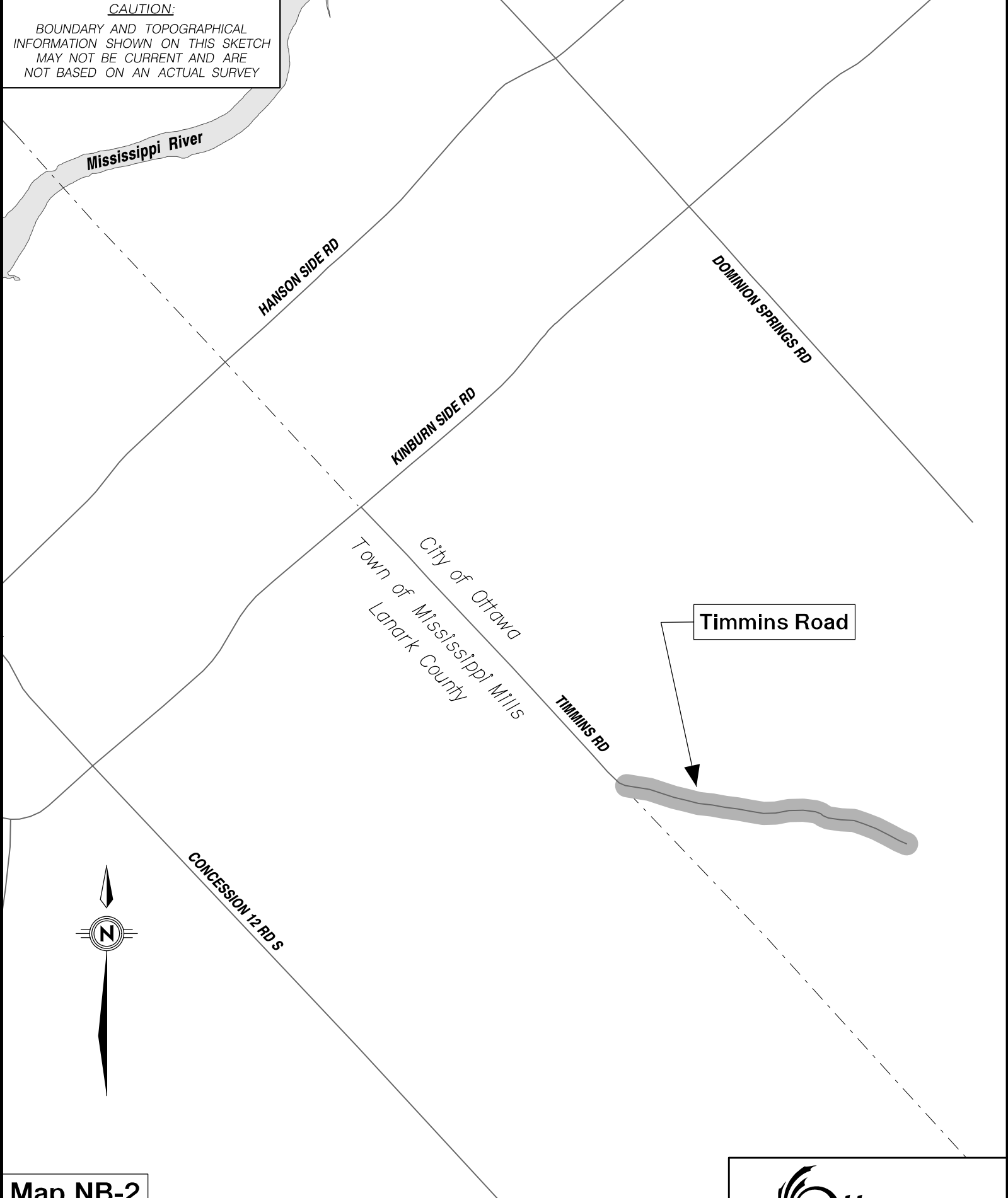
MS No. 12612a-nb1.dgn



PLANNING, INFRASTRUCTURE
& ECONOMIC DEVELOPMENT
DEPARTMENT
SURVEYS & MAPPING UNIT

CAUTION:

BOUNDARY AND TOPOGRAPHICAL
INFORMATION SHOWN ON THIS SKETCH
MAY NOT BE CURRENT AND ARE
NOT BASED ON AN ACTUAL SURVEY



Map NB-2

Timmins Road

CAD BY: M. Willison

CHECKED BY : G. Roy

SCALE 1:15000 (Metric)

DATE: Sept. 19, 2016

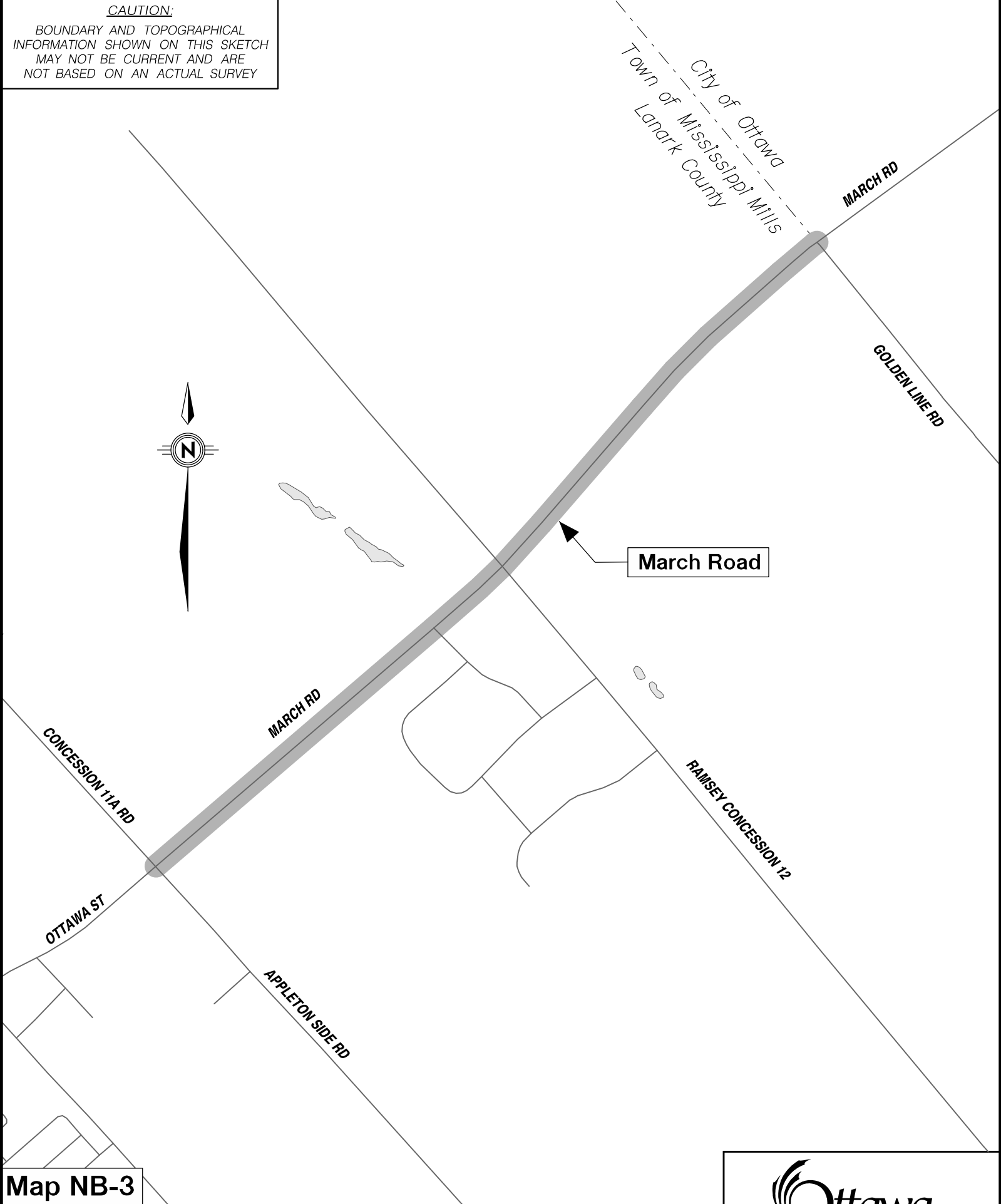
Length 0.9 Km

MS No. 12612a-nb2.dgn

Ottawa
PLANNING, INFRASTRUCTURE
& ECONOMIC DEVELOPMENT
DEPARTMENT
SURVEYS & MAPPING UNIT

CAUTION:

BOUNDARY AND TOPOGRAPHICAL
INFORMATION SHOWN ON THIS SKETCH
MAY NOT BE CURRENT AND ARE
NOT BASED ON AN ACTUAL SURVEY



March Road

Map NB-3

March Road

CAD BY: M. Willison

CHECKED BY : G. Roy

SCALE 1:15000 (Metric)

DATE: April 26, 2017

Length 2.9 Km

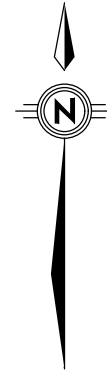
MS No. 12612a-nb3.dgn



PLANNING, INFRASTRUCTURE
& ECONOMIC DEVELOPMENT
DEPARTMENT
SURVEYS & MAPPING UNIT

CAUTION:

BOUNDARY AND TOPOGRAPHICAL
INFORMATION SHOWN ON THIS SKETCH
MAY NOT BE CURRENT AND ARE
NOT BASED ON AN ACTUAL SURVEY



LOWE RD

GOLDEN LINE RD

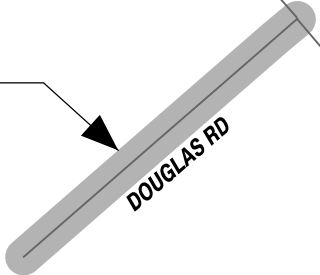
MCARTON RD

Town of Mississippi Mills
Lanark County
Township of Beckwith
Lanark County

ASHTON STATION RD

ABB RD

Douglas Road



DOUGLAS RD

City of Ottawa
Township of Beckwith
Lanark County

OVERPASS RD

CAVANAGH RD

HIGHWAY 7

Map NB-4

Douglas Road

CAD BY: M. Willison

CHECKED BY : G. Roy

SCALE 1:15000 (Metric)

DATE: Sept. 19, 2016

Length 0.7 Km

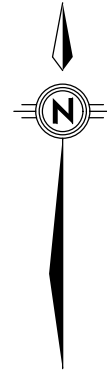
MS No. 12612a-nb4.dgn



PLANNING, INFRASTRUCTURE
& ECONOMIC DEVELOPMENT
DEPARTMENT
SURVEYS & MAPPING UNIT

CAUTION:

BOUNDARY AND TOPOGRAPHICAL
INFORMATION SHOWN ON THIS SKETCH
MAY NOT BE CURRENT AND ARE
NOT BASED ON AN ACTUAL SURVEY



MCLINTON RD

ASHTON STATION RD

MALLOCH LANE

Malloch Lane

City of Ottawa
Township of Beckwith
Lanark County

COPELAND RD

CROOKED SIDE RD

KIDD RD

Map NB-5

Malloch Lane

CAD BY: M. Willison

CHECKED BY : G. Roy

SCALE 1:15000 (Metric)

DATE: Sept. 19, 2016

Length 0.7 Km

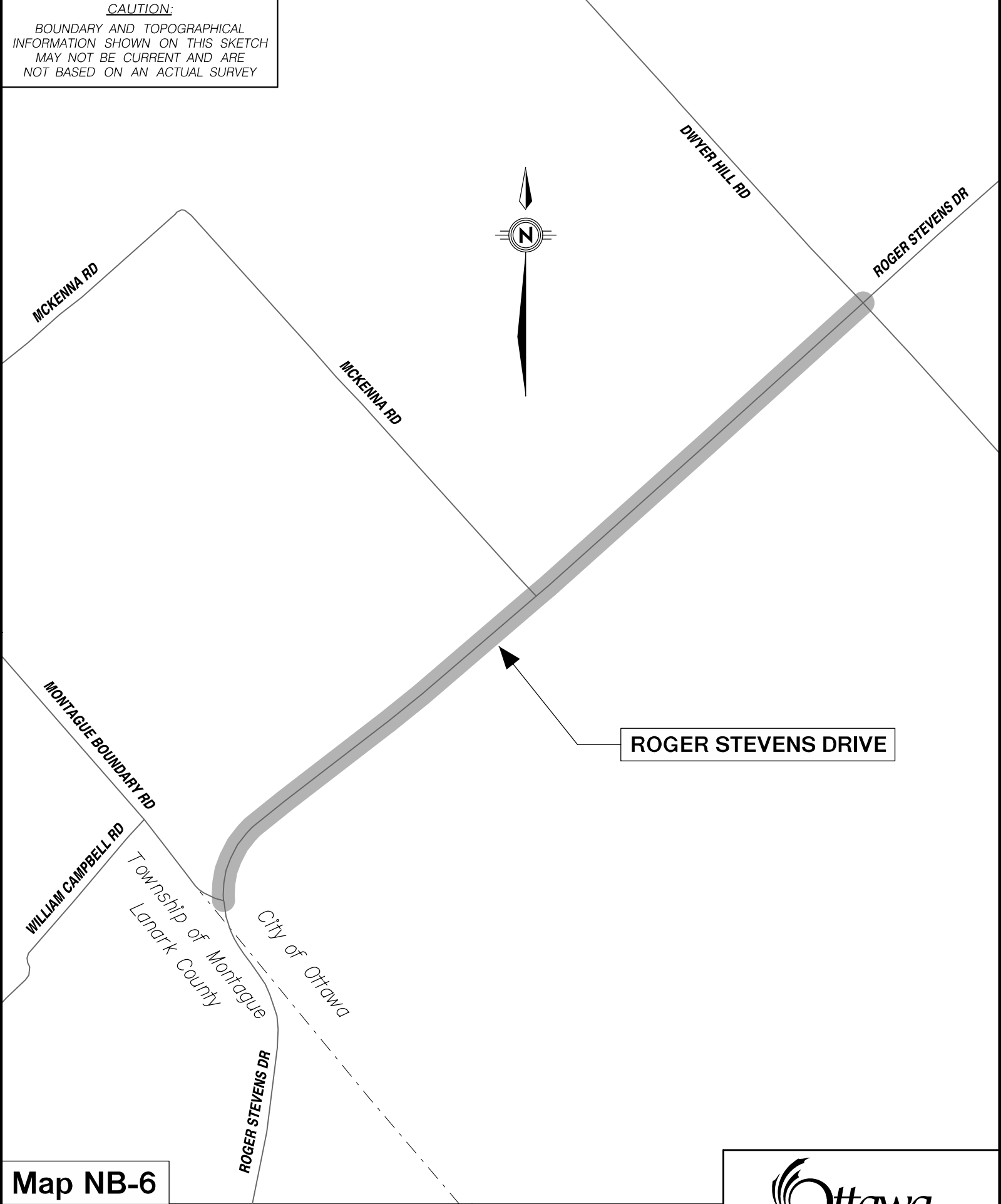
MS No. 12612a-nb5.dgn



PLANNING, INFRASTRUCTURE
& ECONOMIC DEVELOPMENT
DEPARTMENT
SURVEYS & MAPPING UNIT

CAUTION:

BOUNDARY AND TOPOGRAPHICAL
INFORMATION SHOWN ON THIS SKETCH
MAY NOT BE CURRENT AND ARE
NOT BASED ON AN ACTUAL SURVEY



Map NB-6

Roger Stevens Drive

CAD BY: M. Willison

CHECKED BY : G. Roy

SCALE 1:15000 (Metric)

DATE: Sept. 19, 2016

Length 2.9 Km

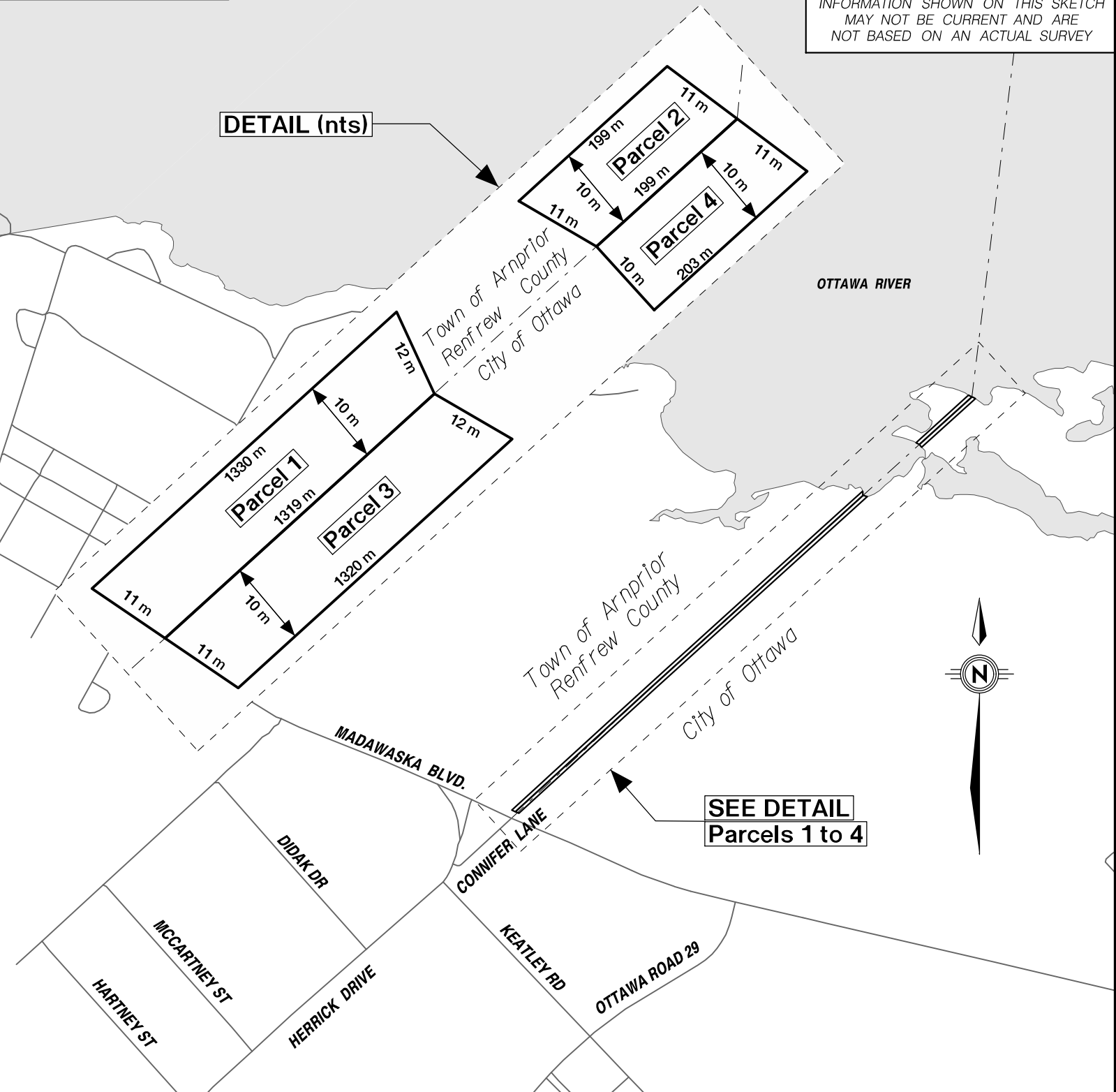
MS No. 12612a-nb6.dgn



**PLANNING, INFRASTRUCTURE
& ECONOMIC DEVELOPMENT
DEPARTMENT
SURVEYS & MAPPING UNIT**

Map URA-1

CAUTION:
BOUNDARY AND TOPOGRAPHICAL
INFORMATION SHOWN ON THIS SKETCH
MAY NOT BE CURRENT AND ARE
NOT BASED ON AN ACTUAL SURVEY



SEE DETAIL
Parcels 1 to 4

Parcel	Lot	Pin	Area (sq. m)	Owner
1	Part of the Road Allowance between The Township of McNab and The Township of Fitzroy	Part of 57308-0040	13323	Town of Arnprior
2		57308-0041	1997	
3		Part of 04559-0827	2024	City of Ottawa
4		04559-0939	13260	

Unopened Road Allowance between the Town of Arnprior & The City of Ottawa

CAD BY: M. Willison
CHECKED BY: G. Roy

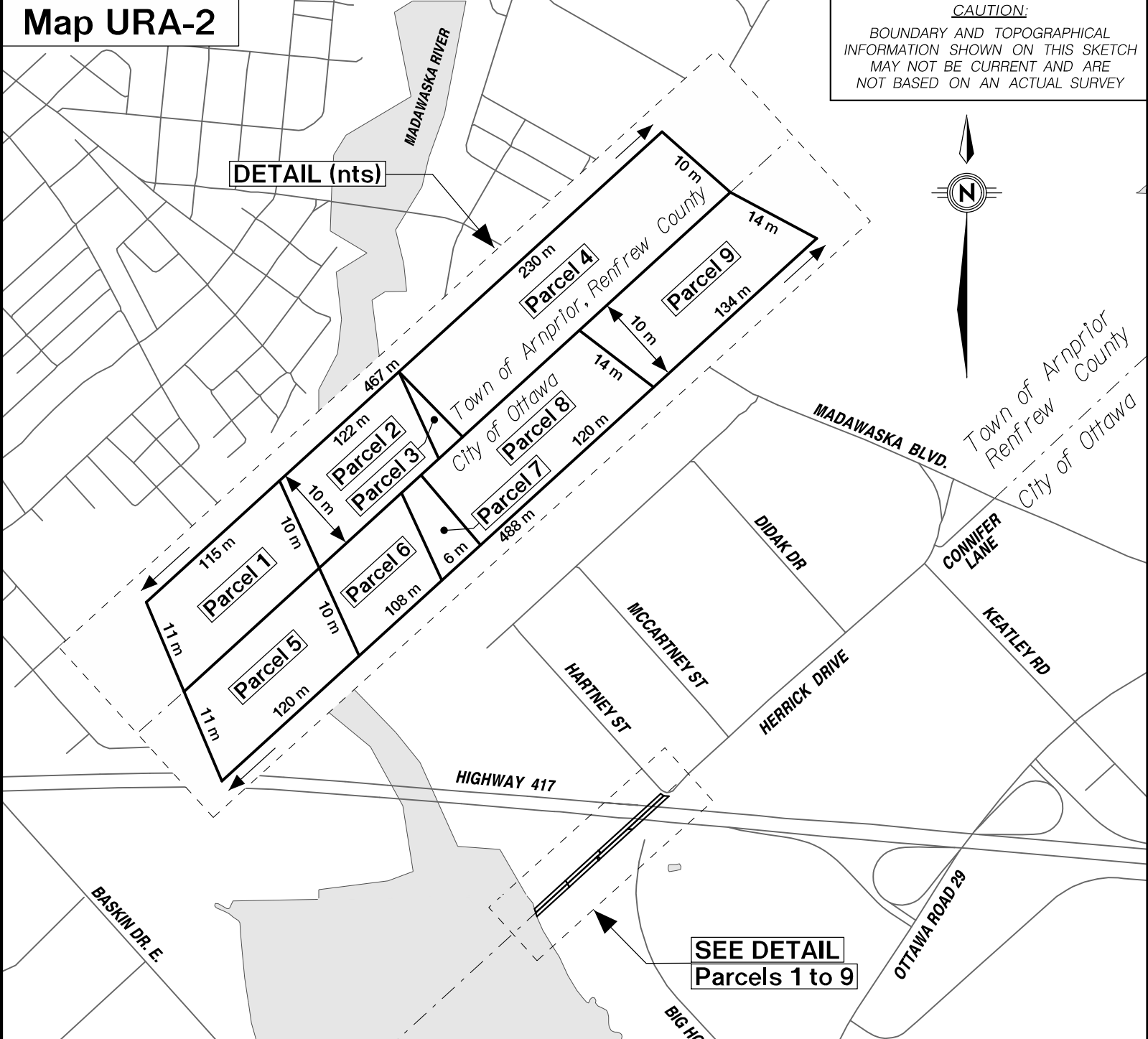
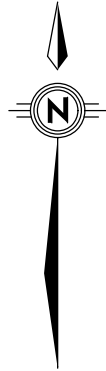
SCALE 1:15000 (Metric) DATE: Sept. 19, 2016 Length 1.5 Km

MS No. 12612a-ura1.dgn

PLANNING, INFRASTRUCTURE & ECONOMIC DEVELOPMENT DEPARTMENT
SURVEYS & MAPPING UNIT

Map URA-2

CAUTION:
BOUNDARY AND TOPOGRAPHICAL
INFORMATION SHOWN ON THIS SKETCH
MAY NOT BE CURRENT AND ARE
NOT BASED ON AN ACTUAL SURVEY



Parcel	Lot	Pin	Area (sq. m)	Owner
1	Part of the Road Allowance between The Township of McNab and The Township of Fitzroy	Part of 57316-0281	1151	Ont. Power Gen. Inc.
2		Part of 57312-0261	1213	Canadian Pacific Ltd.
3		57312-0260	16	Ontario Hydro
4		Part of 57312-0265	2308	Public Authority
5		Part of 04557-0162	1192	Ont. Power Gen. Inc.
6		Part of 04557-0171	1094	Canadian Pacific Ltd.
7		Part of 04557-0068	48	Ont. Power Gen. Inc.
8		04557-0145	1156	City of Ottawa
9		Part of 04557-0349	1353	H.M.T.Q.

LAKE MADAWASKA

SEE DETAIL
Parcels 1 to 9

**Unopened Road Allowance between the
Town of Arnprior & The City of Ottawa**

CAD BY: M. Willison

CHECKED BY : G. Roy

SCALE 1:15000 (Metric)

DATE: Sept. 19, 2016

Length 0.5 Km

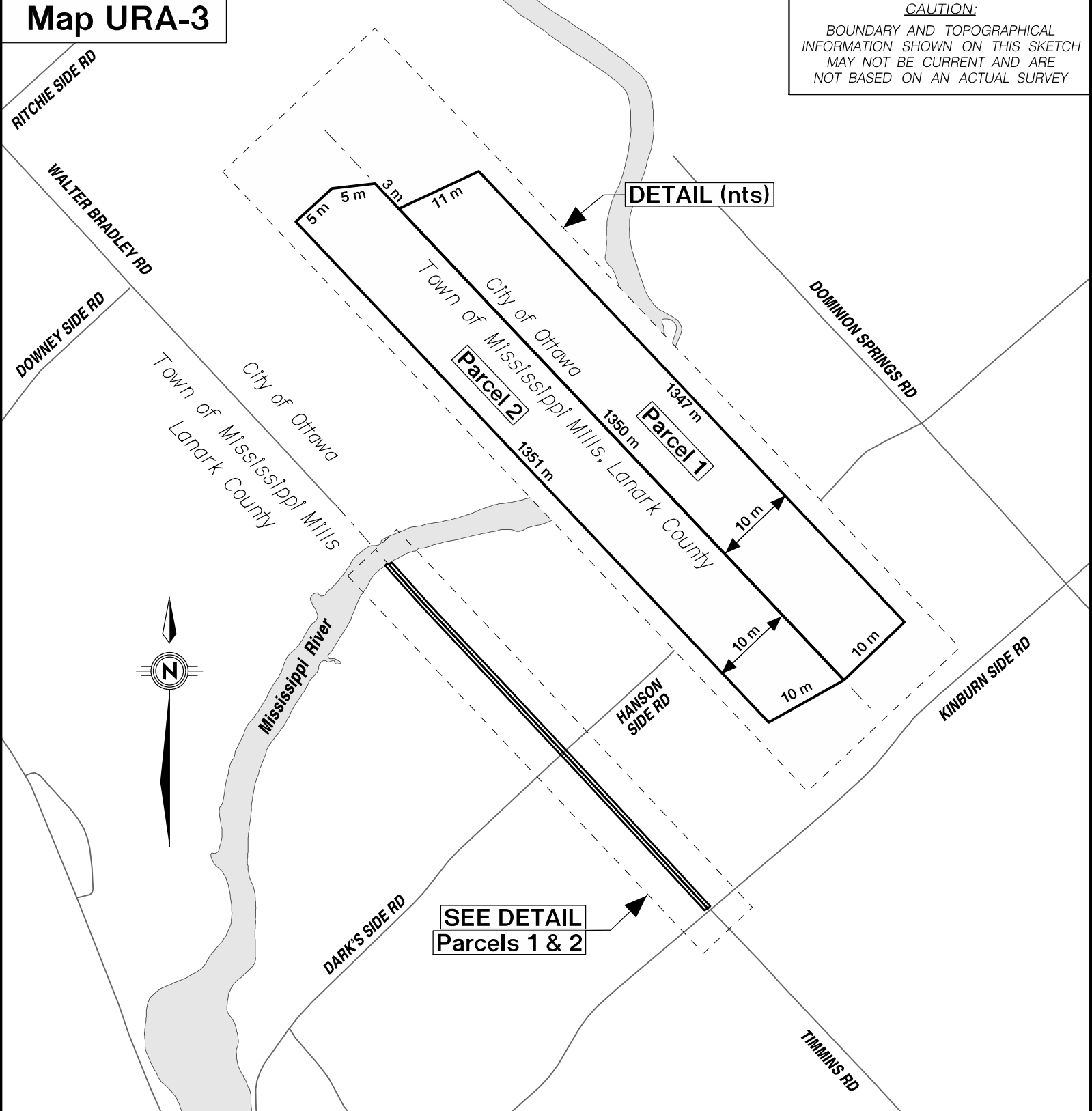
MS No. 12612a-ura2.dgn



PLANNING, INFRASTRUCTURE
& ECONOMIC DEVELOPMENT
DEPARTMENT
SURVEYS & MAPPING UNIT

Map URA-3

CAUTION:
BOUNDARY AND TOPOGRAPHICAL
INFORMATION SHOWN ON THIS SKETCH
MAY NOT BE CURRENT AND ARE
NOT BASED ON AN ACTUAL SURVEY



Parcel	Lot	Pin	Area (sq. m)	Owner
1	Part of the Road Allowance between The Township of Pakenham and The Township of Fitzroy	04556-0103	13751	City of Ottawa
2		05291-0108	13600	The town of Mississippi Mills & Lanark County

Unopened Road Allowance between the Town of Mississippi Mills, Lanark County & The City of Ottawa

CAD BY: M. Willison
CHECKED BY : G. Roy

SCALE 1:15000 (Metric) DATE: Sept. 19, 2016 Length 1.35 Km

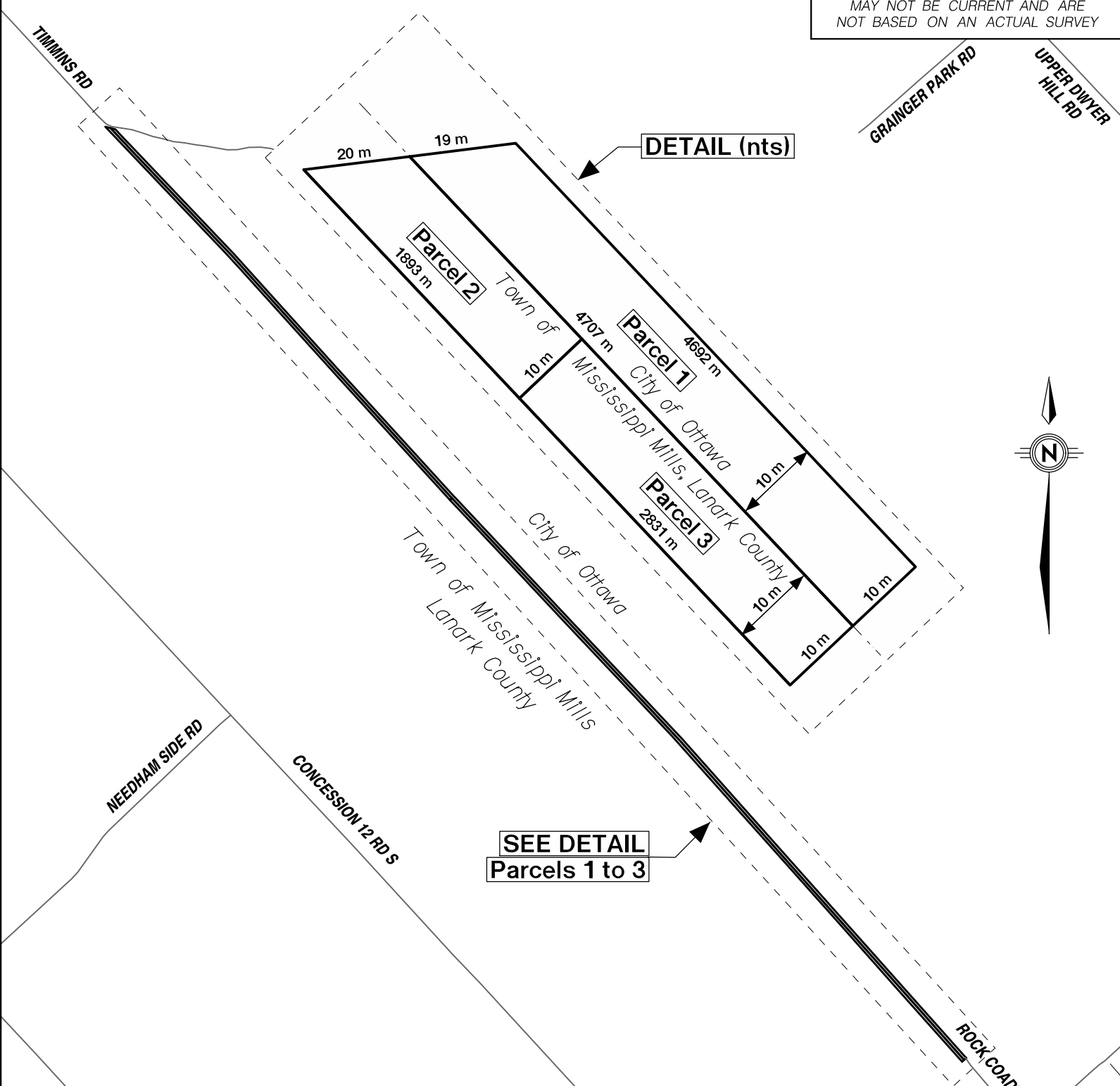
MS No. 12612a-ura3.dgn



PLANNING, INFRASTRUCTURE & ECONOMIC DEVELOPMENT DEPARTMENT
SURVEYS & MAPPING UNIT

Map URA-4

CAUTION:
BOUNDARY AND TOPOGRAPHICAL
INFORMATION SHOWN ON THIS SKETCH
MAY NOT BE CURRENT AND ARE
NOT BASED ON AN ACTUAL SURVEY



Parcel	Lot	Part of Pin	Area (sq. m)	Owner
1	Part of the Road Allowance between the Township of Pakenham and The Township of Fitzroy	04549-0113	47275	City of Ottawa
2		05077-0154	18974	Public Authority
3		05082-0112	28608	The town of Mississippi Mills & Lanark County

Unopened Road Allowance between the Town of Mississippi Mills, Lanark County & The City of Ottawa

CAD BY: M. Willison
CHECKED BY: G. Roy

SCALE 1:20000 (Metric) DATE: Sept. 19, 2016 Length 4.7 Km

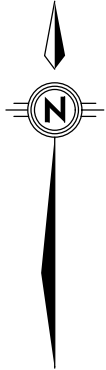
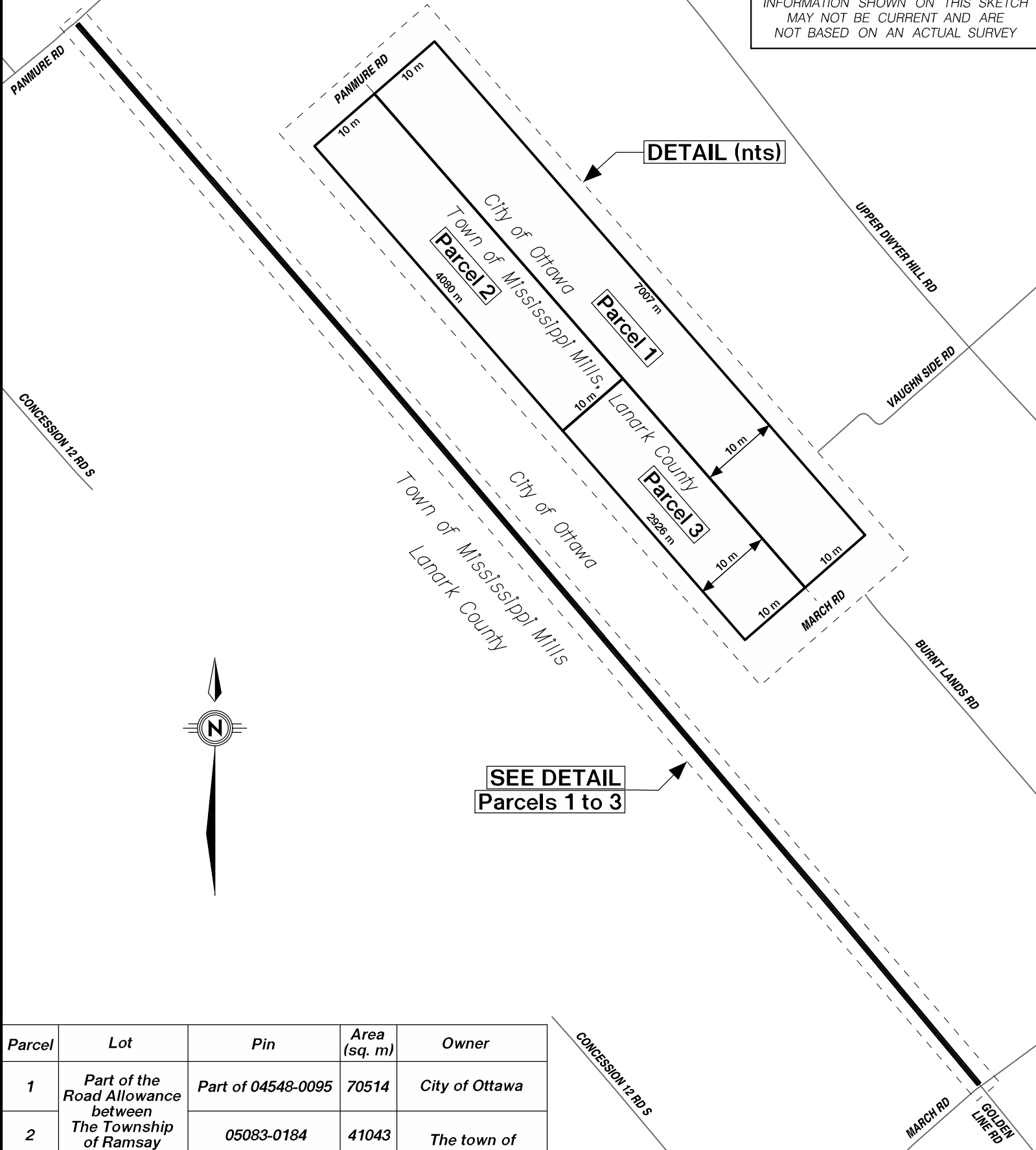
MS No. 12612a-ura4.dgn



PLANNING, INFRASTRUCTURE & ECONOMIC DEVELOPMENT DEPARTMENT
SURVEYS & MAPPING UNIT

Map URA-5

CAUTION:
BOUNDARY AND TOPOGRAPHICAL
INFORMATION SHOWN ON THIS SKETCH
MAY NOT BE CURRENT AND ARE
NOT BASED ON AN ACTUAL SURVEY



SEE DETAIL
Parcels 1 to 3

Parcel	Lot	Pin	Area (sq. m)	Owner
1	Part of the Road Allowance between the Township of Ramsay and the Township of Huntley	Part of 04548-0095	70514	City of Ottawa
2		05083-0184	41043	The town of Mississippi Mills & Lanark County
3		05089-0088	29536	

Unopened Road Allowance between the Town of Mississippi Mills, Lanark County & The City of Ottawa

CAD BY: M. Willison
CHECKED BY : G. Roy

SCALE 1:25000 (Metric) DATE: Sept. 19, 2016 Length 7.0 Km

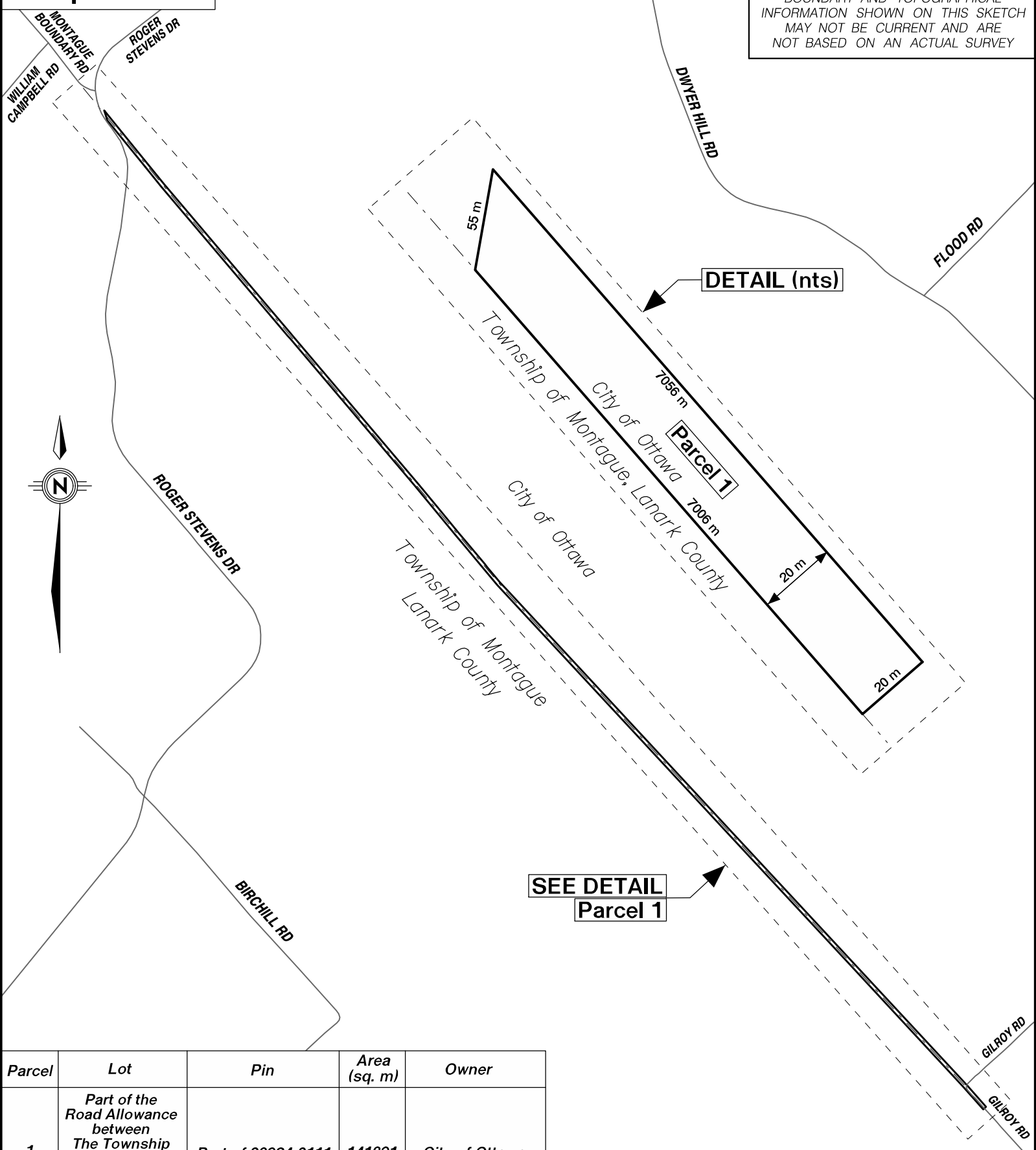
MS No. 12612a-ura5.dgn



PLANNING, INFRASTRUCTURE & ECONOMIC DEVELOPMENT DEPARTMENT
SURVEYS & MAPPING UNIT

Map URA-6

CAUTION:
BOUNDARY AND TOPOGRAPHICAL
INFORMATION SHOWN ON THIS SKETCH
MAY NOT BE CURRENT AND ARE
NOT BASED ON AN ACTUAL SURVEY



Parcel	Lot	Pin	Area (sq. m)	Owner
1	Part of the Road Allowance between The Township of Marlborough and The Township of Montague	Part of 03924-0111	141391	City of Ottawa

SEE DETAIL
Parcel 1

DETAIL (nts)

Unopened Road Allowance between the Township of Montague, Lanark County & The City of Ottawa

CAD BY: M. Willison

CHECKED BY : G. Roy

SCALE 1:25000 (Metric)

DATE: Sept. 19, 2016

Length 7.0 Km

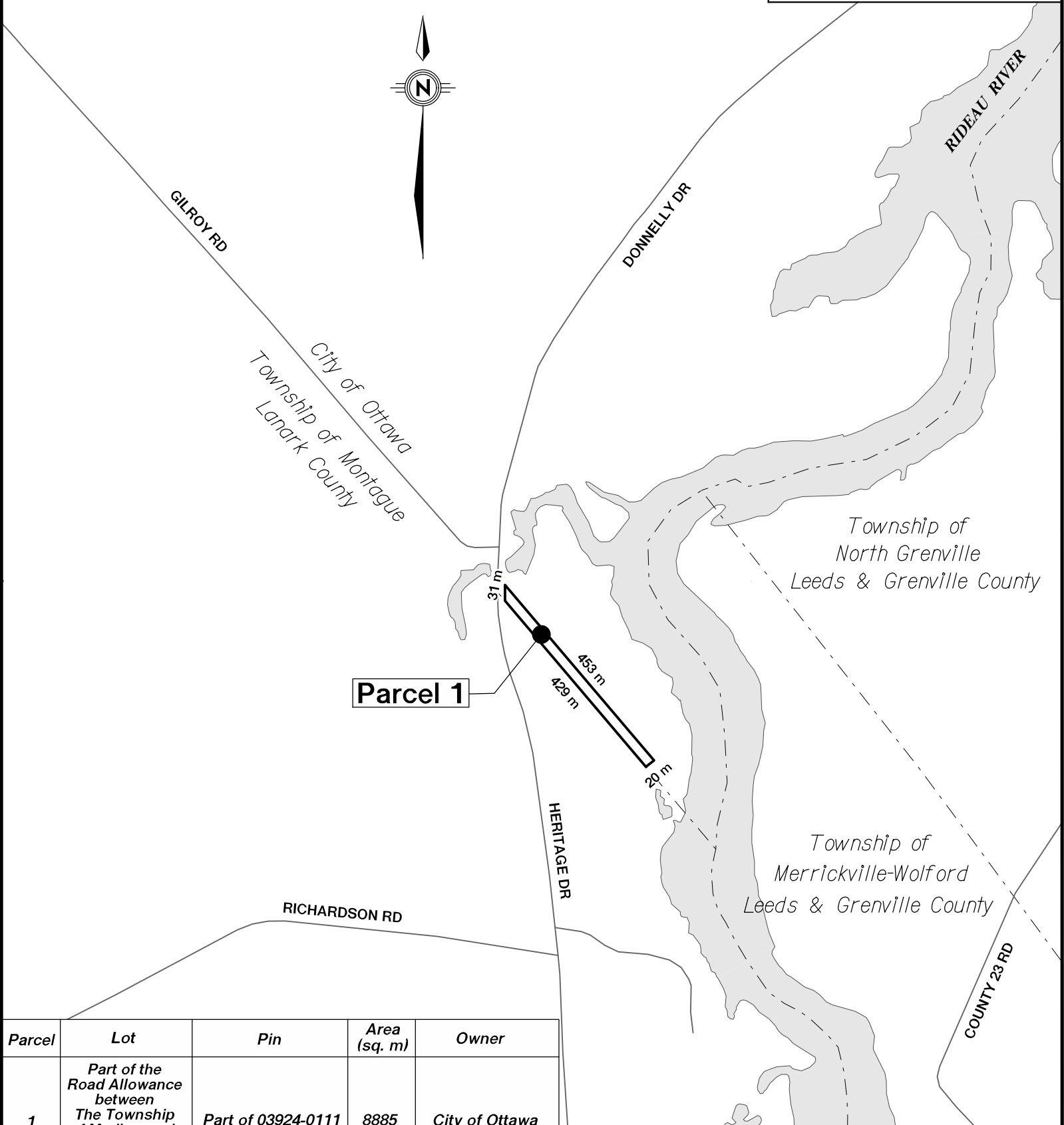
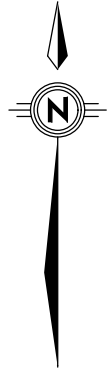
MS No. 12612a-ura6.dgn



PLANNING, INFRASTRUCTURE & ECONOMIC DEVELOPMENT DEPARTMENT
SURVEYS & MAPPING UNIT

Map URA-7

CAUTION:
 BOUNDARY AND TOPOGRAPHICAL
 INFORMATION SHOWN ON THIS SKETCH
 MAY NOT BE CURRENT AND ARE
 NOT BASED ON AN ACTUAL SURVEY



Parcel 1

Parcel	Lot	Pin	Area (sq. m)	Owner
1	Part of the Road Allowance between The Township of Marlborough and The Township of Montague	Part of 03924-0111	8885	City of Ottawa

Unopened Road Allowance between the Township of Montague, Lanark County & The City of Ottawa

CAD BY: M. Willison
 CHECKED BY : G. Roy

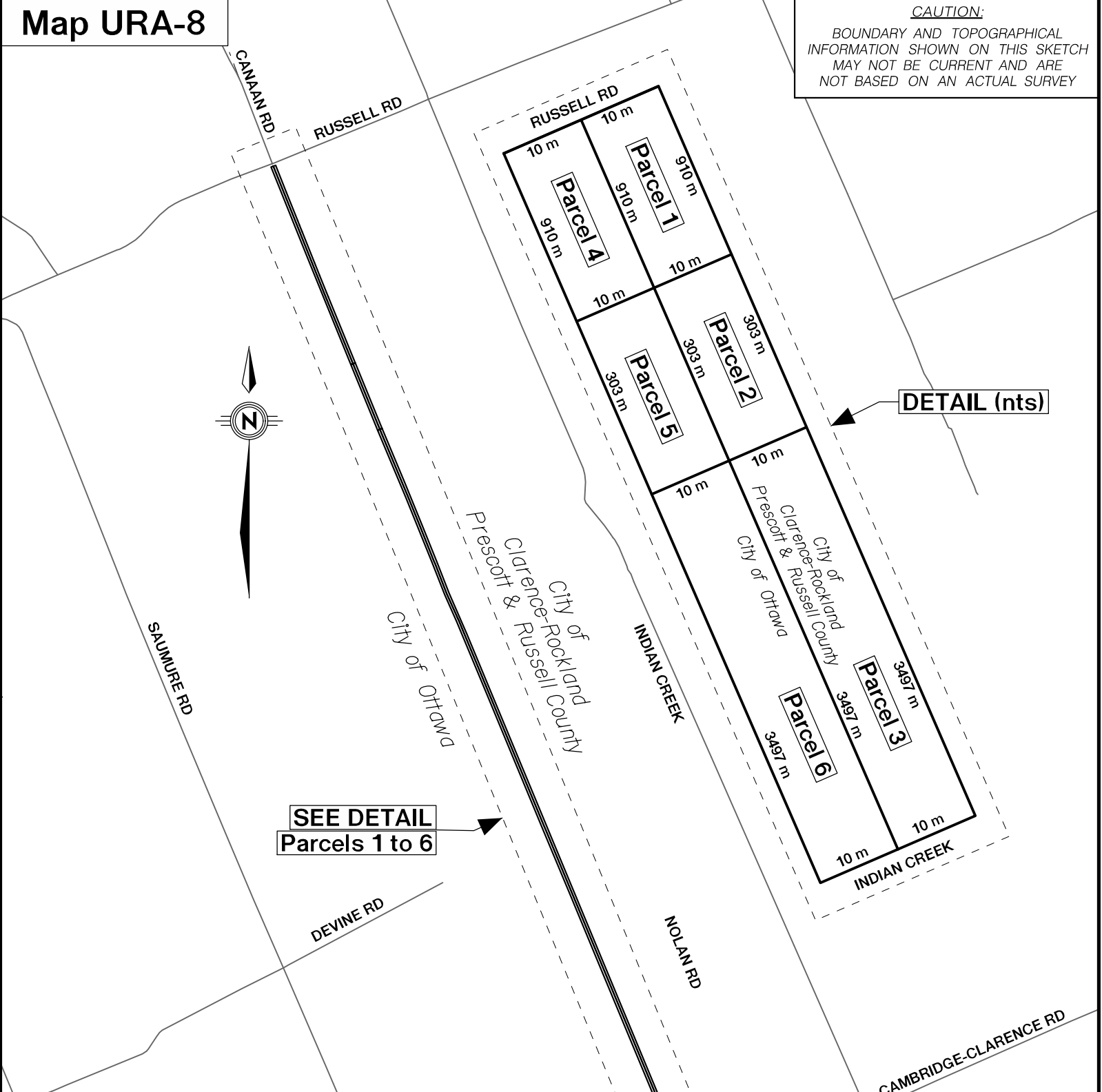
SCALE 1:10000 (Metric) DATE: Sept. 19, 2016 Length 0.45 Km

MS No. 12612a-ura7.dgn

Ottawa
 PLANNING, INFRASTRUCTURE
 & ECONOMIC DEVELOPMENT
 DEPARTMENT
 SURVEYS & MAPPING UNIT

Map URA-8

CAUTION:
BOUNDARY AND TOPOGRAPHICAL
INFORMATION SHOWN ON THIS SKETCH
MAY NOT BE CURRENT AND ARE
NOT BASED ON AN ACTUAL SURVEY



**SEE DETAIL
Parcels 1 to 6**

DETAIL (nts)

Parcel	Lot	Pin	Area (sq. m)	Owner
1		69034-0001	9162	City of Clarence-Rockland Prescott & Russell County
2	Part of the Road Allowance between The Township of Cumberland and The Township of Clarence	Part of 69034-0147	3049	G. & M. De Groot
3		Part of 69034-0344	35034	City of Clarence-Rockland Prescott & Russell County
4		14555-0150	9014	City of Ottawa
5		Part of 14555-0116	3049	G. & M. De Groot
6		14555-0155	35179	City of Ottawa

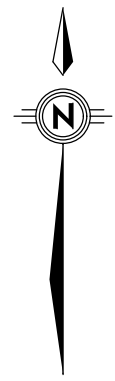
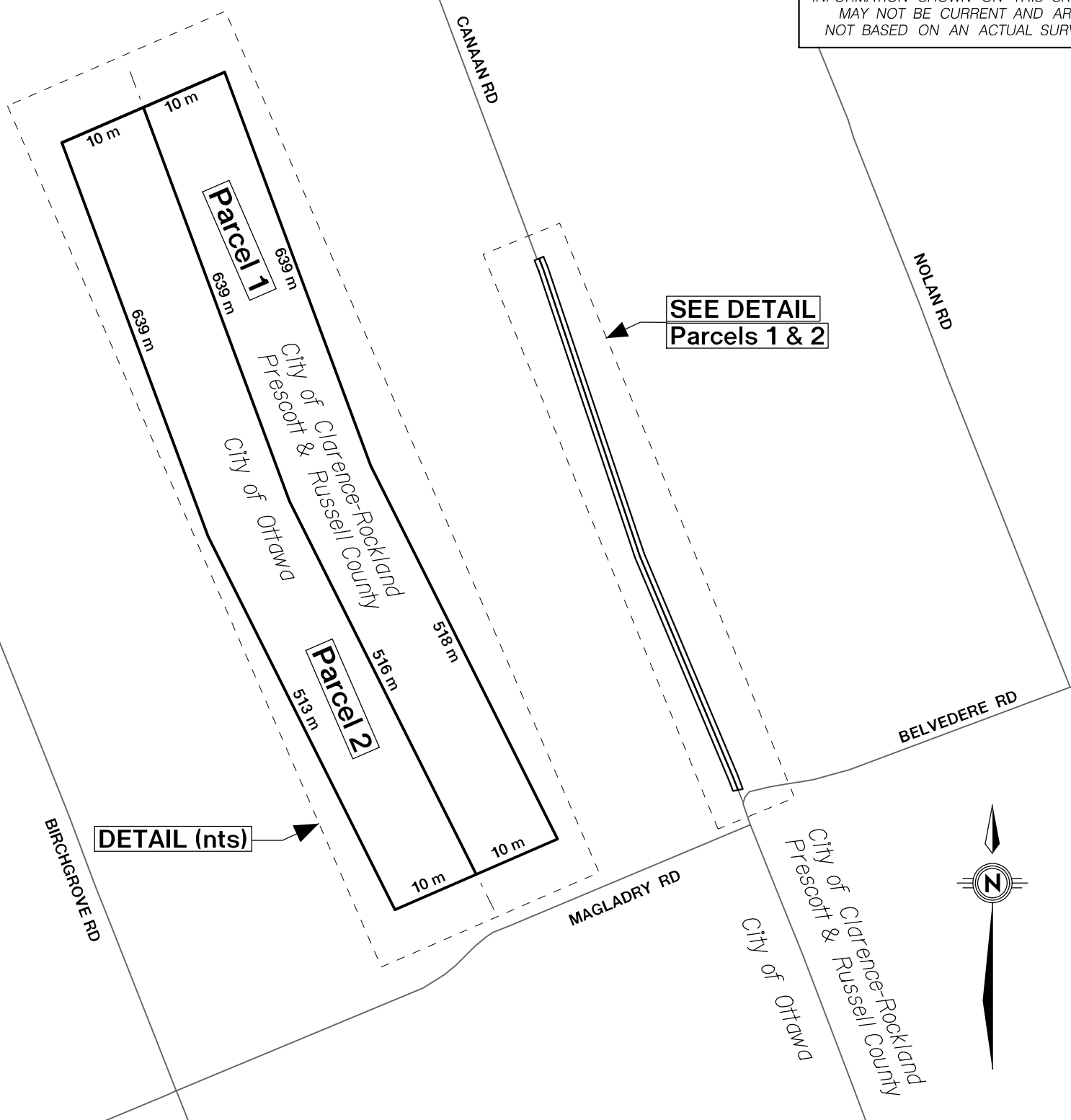
The Nation Municipality
Prescott & Russell County

Ottawa
PLANNING, INFRASTRUCTURE
& ECONOMIC DEVELOPMENT
DEPARTMENT
SURVEYS & MAPPING UNIT

Unopened Road Allowance between the City of Clarence-Rockland, Prescott & Russell County & The City of Ottawa	CAD BY: M. Willison		
	CHECKED BY : G. Roy		
SCALE 1:22000 (Metric)	DATE: Sept. 19, 2016	Length 3.9 Km	MS No. 12612a-ura8.dgn

Map URA-9

CAUTION:
BOUNDARY AND TOPOGRAPHICAL
INFORMATION SHOWN ON THIS SKETCH
MAY NOT BE CURRENT AND ARE
NOT BASED ON AN ACTUAL SURVEY



Parcel	Lot	Pin	Area (sq. m)	Owner
1	Part of the Road Allowance between The Township of Cumberland and The Township of Clarence	Part of 69042-0042	11605	City of Clarence-Rockland Prescott & Russell County
2		Part of 14549-0200	11597	City of Ottawa

Unopened Road Allowance between the City of Clarence-Rockland, Prescott & Russell County & The City of Ottawa

CAD BY: M. Willison
CHECKED BY : G. Roy

SCALE 1:11000 (Metric) DATE: Sept. 19, 2016 Length 1.1 Km

MS No. 12612a-ura9.dgn



PLANNING, INFRASTRUCTURE & ECONOMIC DEVELOPMENT DEPARTMENT
SURVEYS & MAPPING UNIT