KANATA NORTH
COMMUNITY DESIGN PLAN

MASTER SERVICING STUDY **DRAWINGS**



FINAL DRAFT
JUNE 28, 2016

Ottawa

NOVATECH
Engineers, Planners & Landscape Architects

KANATA NORTH COMMUNITY DESIGN PLAN

MASTER SERVICING STUDY

PREPARED BY:

NOVATECH
SUITE 200, 240 MICHAEL COWPLAND DRIVE
OTTAWA, ON K2M 1P6

WITH THE ASSISTANCE OF:

GEOTECHNICAL
PATERSON GROUP INC

HYDROGEOLOGY
PATERSON GROUP INC

NATURAL HERITAGE AND SPECIES AT RISK (ENVIRONMENT)
MUNCASTER ENVIRONMENTAL PLANNING INC.
DST
BOWFIN ENVIRONMENTAL
MCKINLEY ENVIRONMENTAL SOLUTIONS

FLUVIAL GEOMORPHOLOGY
MATRIX SOLUTIONS AND PARISH GEOMORPHIC

ARCHAEOLOGY
PATERSON GROUP INC.

POTABLE WATER ASSESSMENT
STANTEC CONSULTING LTD.

INTEGRATED ENVIRONMENTAL ASSESSMENT
MORRISON HERSHFIELD GROUP INC.

JUNE/28/2016

NOVATECH FILE NO. 112117
REPORT NO. R-2016-041

APPENDIX E

Drawings

Figures List

- Figure No. E1 - Tributary 2 crossing details
- Figure No. E2 - Tributary 3 crossing details
- Figure 23 – March Road – Interim Cross Section (from TMP)
- Figure 24 – March Road – Ultimate Cross Section (from TMP)
- Figure 25 – Collector Road – Typical Cross Section 1 (from TMP)
- Figure 30 – Local Road – Typical 18m ROW Cross Section (from TMP)
- Figure 31 – Local Road – Typical 18m ROW Cross Section with Sidewalk (from TMP)
- Figure 32 – Local Road – Typical 16.5m ROW Cross Section (from TMP)

Drawing List

- 112117-PGR Preliminary Grading Plan
- 112117-KP Profile Drawing, Key Plan
- 112117-PP1A March Road – Shirley's Brook Plan and Profile
- 112117-PP1B March Road – Shirley's Brook Plan and Profile
- 112117-PP2 KNUEA to Briar Ridge Pump Station Plan and Profile
- 112117-PP3 Street A Plan and Profile
- 112117-PP4 Street B Plan and Profile
- 112117-PP5 Street C Plan and Profile
- 112117-PP6 Street D Plan and Profile
- 112117-PP7 Street E Plan and Profile
- 112117-PP8 Street F Plan and Profile
- 112117-PP9 Street G Plan and Profile
- 112117-PP10 Street 10 Plan and Profile
- 112117-PP11 Streets 20 and 30 Plan and Profile
- 112117-PP12 Streets 40 and 50 Plan and Profile
- 112117-PP13 Street 60 and 70 Plan and Profile
- 112117-PP14 Streets 80 and 85 Plan and Profile
- 112117-PP15 Street 90 Plan and Profile

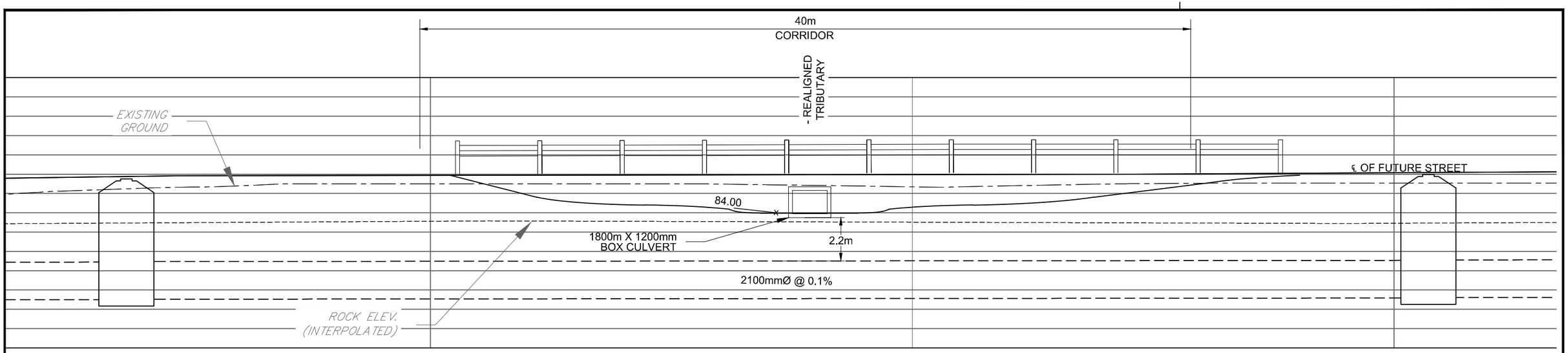

TRIBUTARY 2 CROSSING DETAIL

SCALE: 1:200

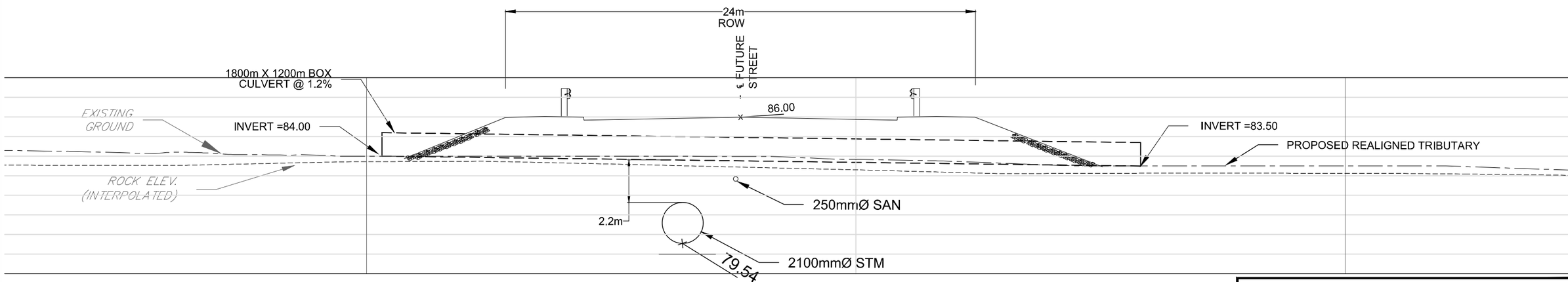

TRIBUTARY 2 CULVERT DETAIL

SCALE: 1:200

KANATA NORTH
COMMUNITY DESIGN PLAN

FIGURE NO. E1
TRIBUTARY 2
CROSSING DETAILS

DATE
MAY 2016

JOB
112117

SCALE
AS NOTED

NOVATECH
Engineers, Planners & Landscape Architects

M:\2012\112117\CAD\Design_MSS\112117-TRIB XING DET FIGURE.dwg, TRIB 2, May 19, 2016 - 11:51am, amcauley

SHT11x17.DWG - 279mmx432mm

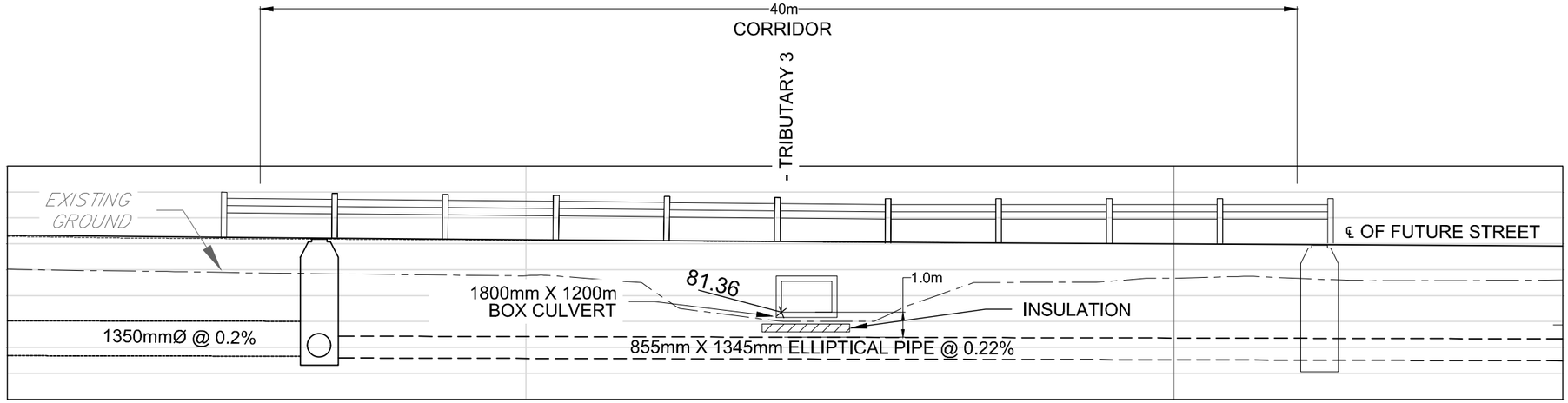

TRIBUTARY 3 CROSSING DETAIL

SCALE: 1:200

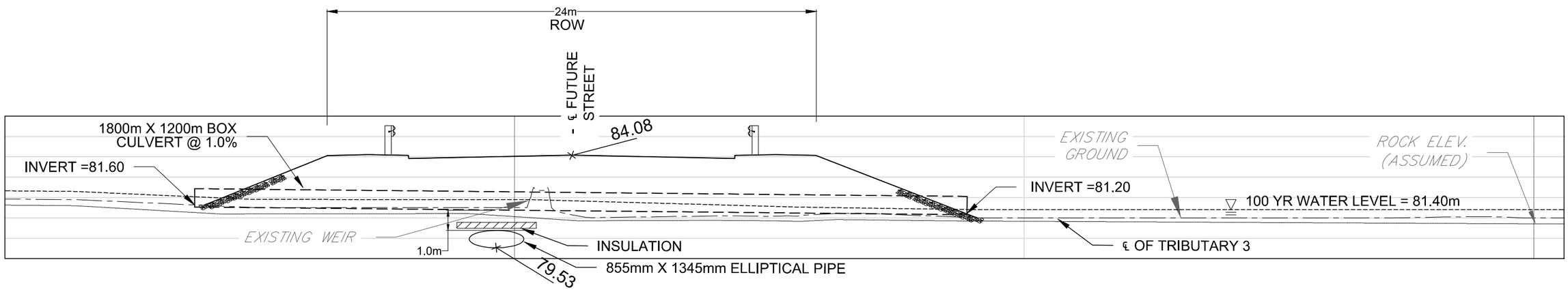

TRIBUTARY 3 CULVERT DETAIL

SCALE: 1:200

KANATA NORTH
COMMUNITY DESIGN PLAN

FIGURE NO. E2
TRIBUTARY 3
CROSSING DETAILS

DATE
MAY 2016

JOB
112117

SCALE
AS NOTED

NOVATECH
Engineers, Planners & Landscape Architects

M:\2012\112117\CAD\Design_MSS\112117-TRIB XING DET FIGURE.dwg, TRIB 3, May 17, 2016 - 5:05pm, mhrehoriak

SHT11x17.DWG - 279mmx432mm

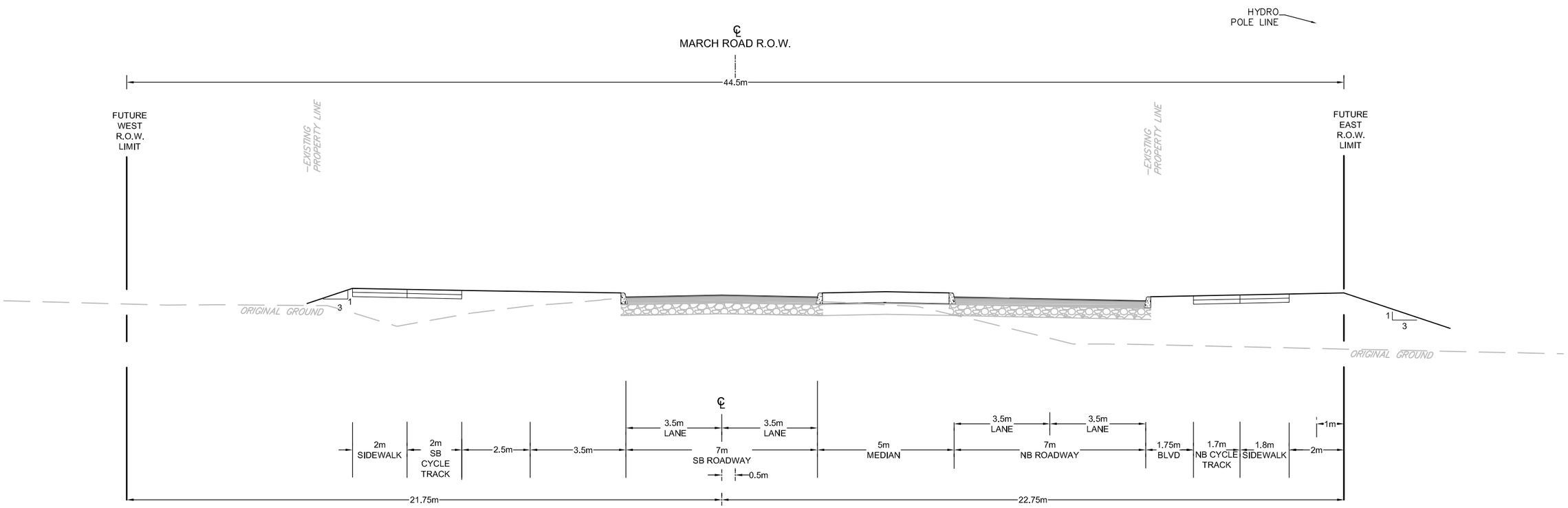

KANATA NORTH

COMMUNITY DESIGN PLAN

FIGURE NO. 23

MARCH ROAD - INTERIM CROSS SECTION

DATE
FEB 2016

JOB
112117

SCALE
1:150

0 1m 2m 4m

NOVATECH
Engineers, Planners & Landscape Architects

M:\2012\112117\CAD\Design\Figures\Traffic\TMP\FINAL\112117 - March sections - 20160212.dwg, INTERIM (CDP), Mar 31, 2016 - 3:08pm, lseely

SHT11x17.DWG - 279mmx432mm

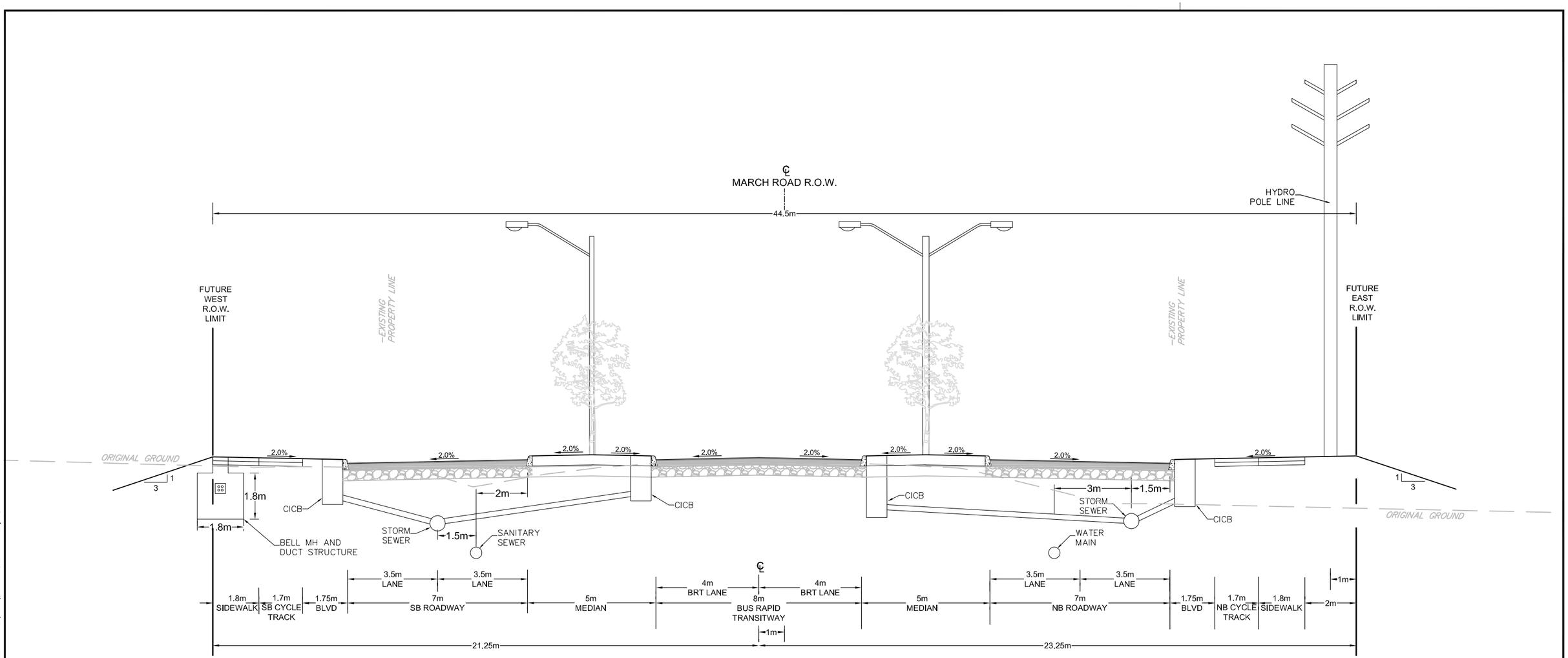

KANATA NORTH
COMMUNITY DESIGN PLAN

FIGURE NO. 24

MARCH ROAD - ULTIMATE CROSS SECTION

DATE
MAR 2016

JOB
112117

SCALE
1:150

0 1m 2m 4m

NOVATECH
Engineers, Planners & Landscape Architects

M:\2012\112117\CAD\Design\Figures\Traffic\TMP\FINAL\112117 - March sections - 20160212.dwg, ULTIMATE (TMP), Mar 14, 2016 - 1:27pm, tbrooks

SHT11x17.DWG - 279mmx432mm

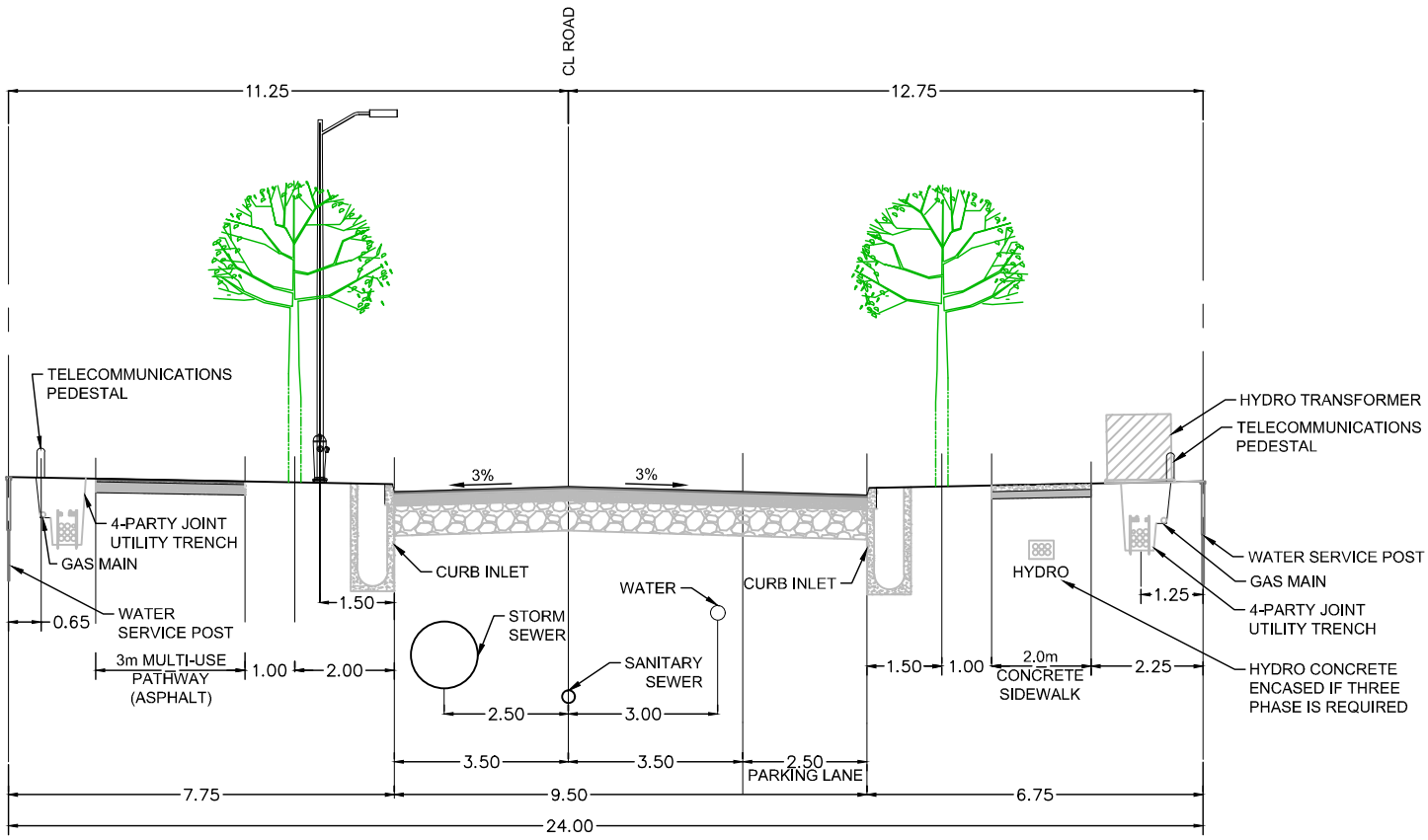

KANATA NORTH

COMMUNITY DESIGN PLAN

FIGURE NO. 25

COLLECTOR ROAD - TYPICAL CROSS SECTION 1

DATE
FEB 2016

JOB
112117

SCALE
1:150

0 1m 2m 4m

NOVATECH
Engineers, Planners & Landscape Architects

M:\2012\112117\CAD\Design\Figures\Traffic\TMP\FINAL\112117 - FIG-24mROW-MUP (1-150).dwg, TYPICAL 1 (TMP), Feb 23, 2016 - 1:14pm, tbrooks

SHT8x11.DWG - 216mmx279mm

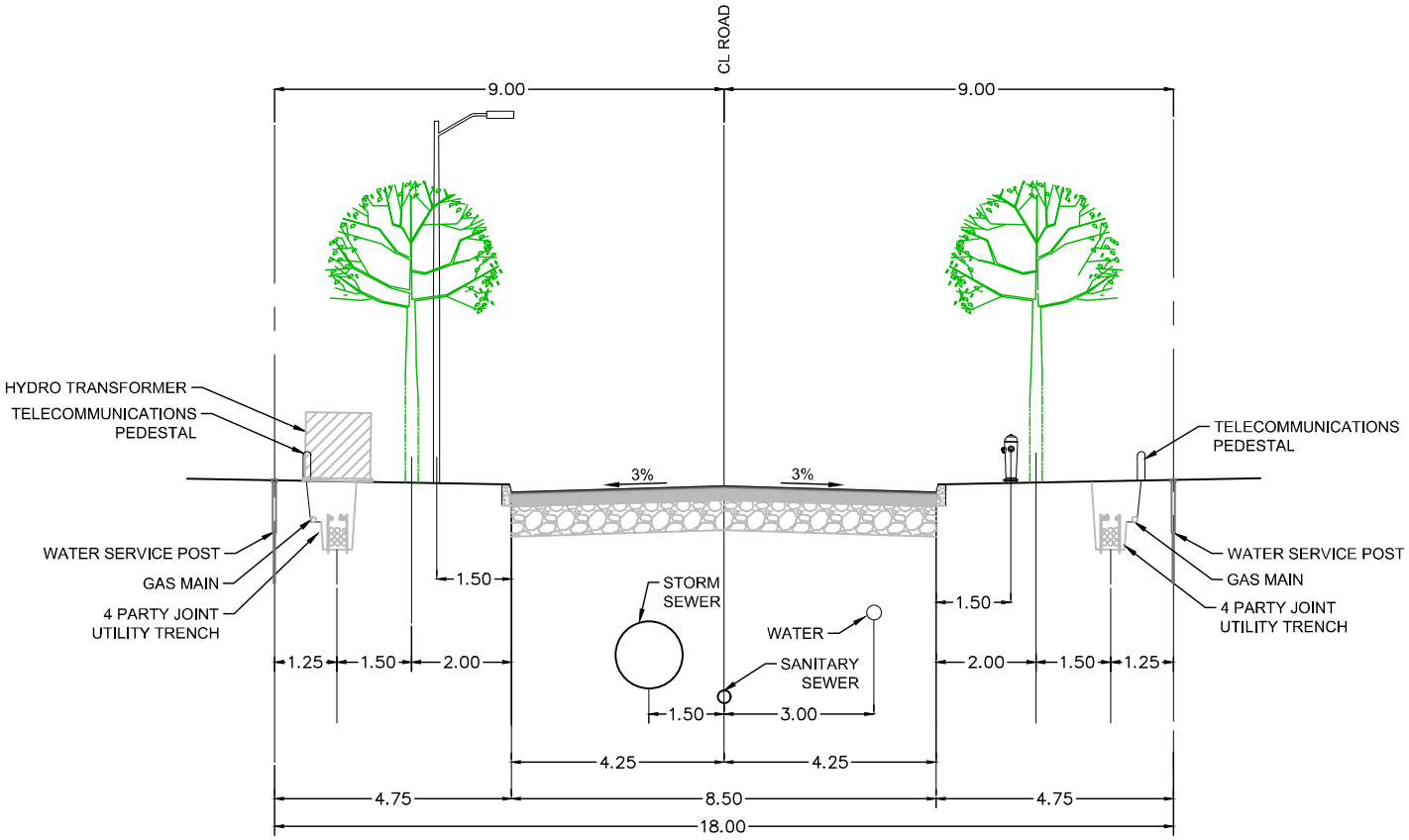

KANATA NORTH

COMMUNITY DESIGN PLAN

DATE
FEB 2016

JOB
112117

SCALE
1:150

0 1m 2m 4m

FIGURE NO. 30

LOCAL ROAD
- TYPICAL 18m ROW
CROSS SECTION

NOVATECH
Engineers, Planners & Landscape Architects

M:\2012\112117\CAD\Design\Figures\Traffic\TMP\FINAL\112117 - FIG-18m-LOCAL (1-150).dwg, LOCAL (TMP), Mar 02, 2016 - 10:45am, tbrooks

SHT8x11.DWG - 216mmx279mm

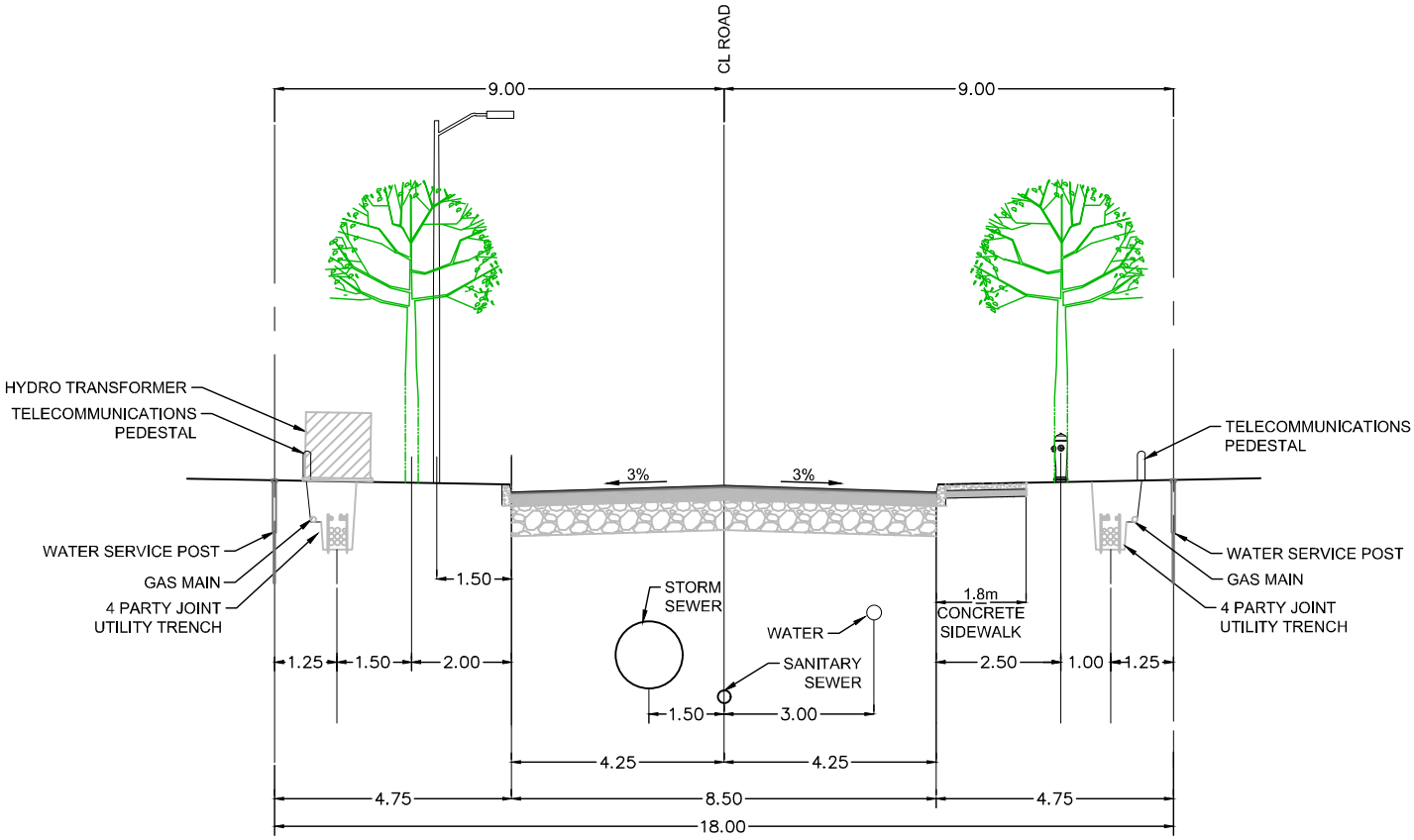

KANATA NORTH

COMMUNITY DESIGN PLAN

DATE
FEB 2016

JOB
112117

SCALE
1:150

0 1m 2m 4m

FIGURE NO. 31

LOCAL ROAD
- TYPICAL 18m ROW CROSS SECTION WITH SIDEWALK

NOVATECH
Engineers, Planners & Landscape Architects

M:\2012\112117\CAD\Design\Figures\Traffic\TMP\FINAL\112117 - FIG-18m-LOCAL (1-150).dwg, LOCAL SW (TMP), Mar 02, 2016 - 10:45am, tbrooks

SHT8x11.DWG - 216mmx279mm

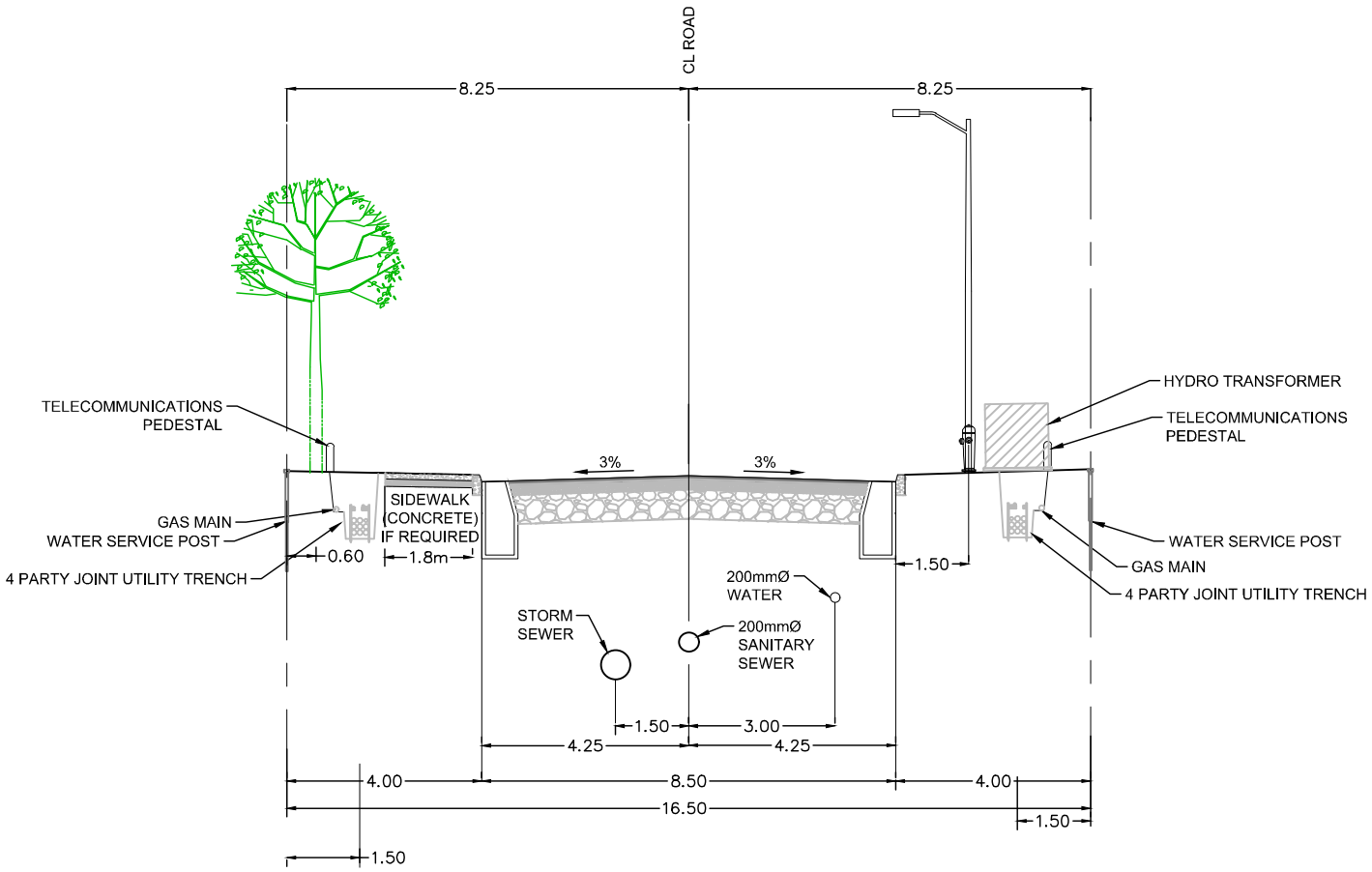

NOTES:

FOR SINGLE LOADED ROAD, BOULEVARD WITH NO HOUSING MAY BE REDUCED TO A MINIMUM OF 1.5m. HOUSING AND TREES TO BE LOCATED ON OPPOSITE SIDES OF THE STREET.

KANATA NORTH

COMMUNITY DESIGN PLAN

DATE
FEB 2016

JOB
112117

SCALE
1:150

0 1m 2m 4m

FIGURE NO. 32

LOCAL ROAD
- TYPICAL 16.5m ROW
CROSS SECTION

NOVATECH
Engineers, Planners & Landscape Architects

M:\2012\112117\CAD\Design\Figures\Traffic\TMP\FINAL\112117 - FIG-18m-LOCAL (1-150).dwg, WINDOW STRT (TMP), Mar 02, 2016 - 10:45am, tbrooks

SHT8x11.DWG - 216mmx279mm

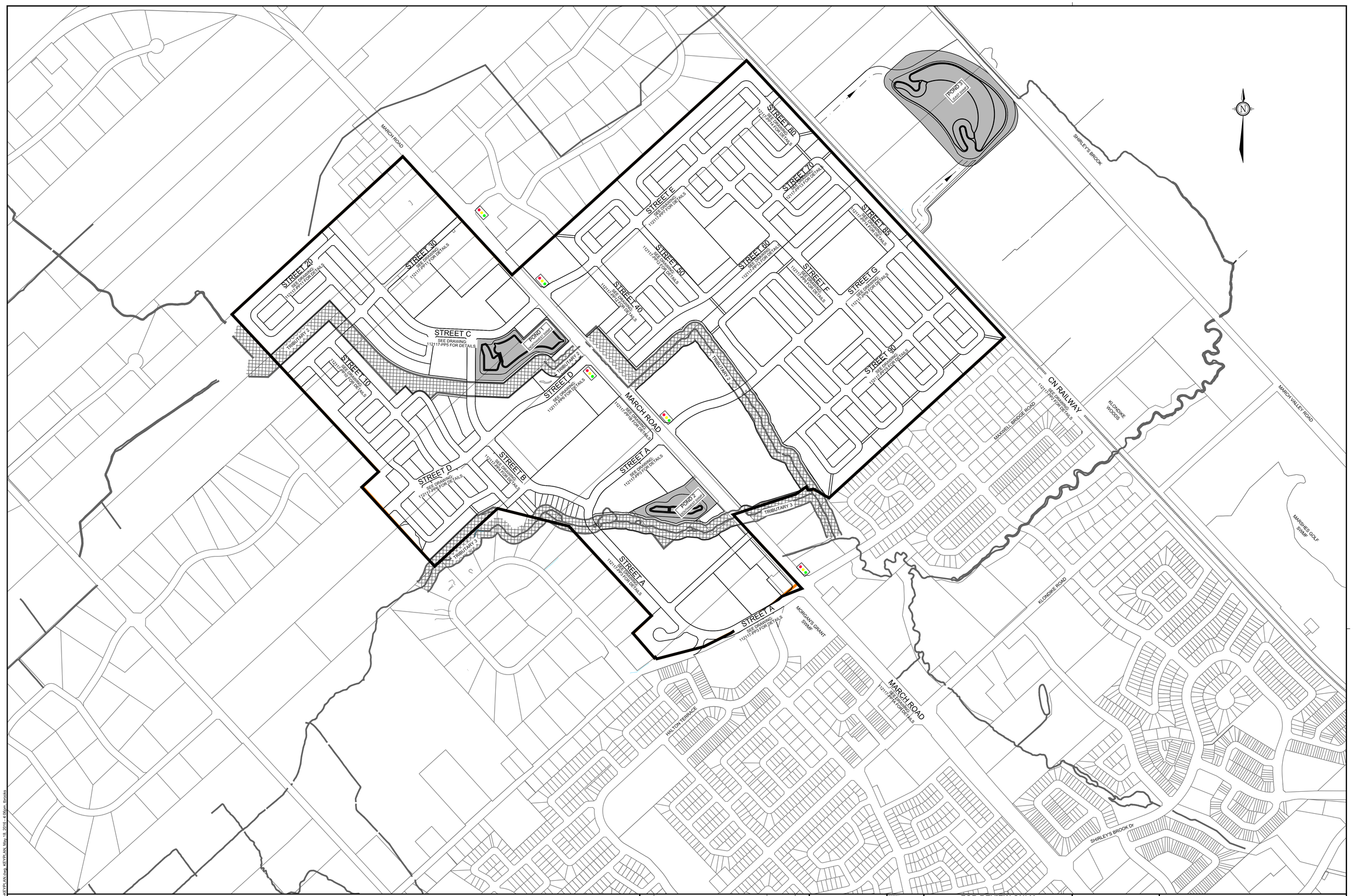

NOTE:
THE POSITION OF ALL POLE LINES, CONDUITS, WATERMAINS, SEWERS AND OTHER UNDERGROUND AND OVERGROUND UTILITIES AND STRUCTURES IS NOT NECESSARILY SHOWN ON THE CONTRACT DRAWINGS, AND WHERE SHOWN, THE ACCURACY OF THE POSITION OF SUCH UTILITIES AND STRUCTURES IS NOT GUARANTEED. BEFORE STARTING WORK, DETERMINE THE EXACT LOCATION OF ALL SUCH UTILITIES AND STRUCTURES AND ASSUME ALL LIABILITY FOR DAMAGE TO THEM.

No.	REVISION	DATE	BY
3.	ISSUED WITH DRAFT MASTER SERVICING STUDY	MAY 20/16	JLS
2.	ISSUED WITH DRAFT MASTER SERVICING STUDY	APR 4/16	JLS
1.	ISSUED WITH DRAFT MASTER SERVICING STUDY	FEB 26/16	JLS

SCALE

DESIGN: ARM / TB
CHECKED: ARM
DRAWN: TB
CHECKED: CJR
APPROVED: JLS

FOR REVIEW ONLY

NOVATECH
Engineers, Planners & Landscape Architects
Suite 200, 240 Michael Cowpland Drive
Ottawa, Ontario, Canada K2M 1P6
Telephone (613) 254-9643
Facsimile (613) 254-5867
Website www.novatech-eng.com

LOCATION
KANATA NORTH URBAN EXPANSION AREA
COMMUNITY DESIGN PLAN

DRAWING NAME
PROFILE DRAWING
KEY PLAN

PROJECT No. 112117-00
REV REV # 3
DRAWING No. 112117-KP

PLANFT_CB02 - 1:0.01mm(H)/1:0mm(V)

M:\2012\112117\CAD\Design_MSS\112117-CEVPLAN.dwg, KEYPLAN, May 18, 2016 - 4:06pm, tbrooks

NOTE:
THE POSITION OF ALL POLE LINES, CONDUITS, WATERMAINS, SEWERS AND OTHER UNDERGROUND AND OVERGROUND UTILITIES AND STRUCTURES IS NOT NECESSARILY SHOWN ON THE CONTRACT DRAWINGS, AND WHERE SHOWN, THE ACCURACY OF THE POSITION OF SUCH UTILITIES AND STRUCTURES IS NOT GUARANTEED. BEFORE STARTING WORK, DETERMINE THE EXACT LOCATION OF ALL SUCH UTILITIES AND STRUCTURES AND ASSUME ALL LIABILITY FOR DAMAGE TO THEM.

No.	REVISION	DATE	BY
3.	ISSUED WITH DRAFT MASTER SERVICING STUDY	MAY 20/16	JLS
2.	ISSUED WITH DRAFT MASTER SERVICING STUDY	APR 4/16	JLS
1.	ISSUED WITH DRAFT MASTER SERVICING STUDY	FEB 26/16	JLS

SCALE
1:3000
1:3000
0 30 60 90 120

DESIGN ARM / TB
CHECKED ARM
DRAWN TB
CHECKED CJR
APPROVED JLS

FOR REVIEW ONLY

NOVATECH
Engineers, Planners & Landscape Architects
Suite 200, 240 Michael Cowpland Drive
Ottawa, Ontario, Canada K2M 1P6
Telephone (613) 254-9643
Facsimile (613) 254-5867
Website www.novatech-eng.com

LOCATION
KANATA NORTH URBAN EXPANSION AREA
COMMUNITY DESIGN PLAN

DRAWING NAME
PRELIMINARY GRADING PLAN

PROJECT No. 112117-00
REV REV # 3
DRAWING No. 112117-PGR

X:\2012\112117\CAD\Design\ MISS112117 - PRELIM GR.dwg, PRELIM GR, May 18, 2016 - 4:04pm, tbrooks

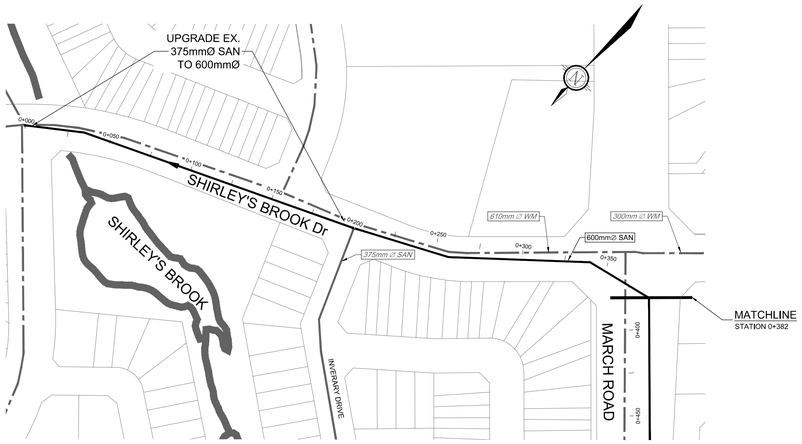

LEGEND

- PROPOSED STORM SEWER & FLOW DIRECTION (PLAN VIEW)
- PROPOSED STORM SEWER (PROFILE VIEW)
- *EXISTING STORM SEWER & FLOW DIRECTION (PLAN VIEW)*
- *EXISTING STORM SEWER (PROFILE VIEW)*
- PROPOSED SANITARY SEWER & FLOW DIRECTION (PLAN VIEW)
- PROPOSED SANITARY SEWER (PROFILE VIEW)
- *EXISTING SANITARY SEWER & FLOW DIRECTION (PLAN VIEW)*
- *EXISTING SANITARY SEWER (PROFILE VIEW)*
- PROPOSED WATERMAIN (PLAN VIEW)
- PROPOSED WATERMAIN (PROFILE VIEW)
- *EXISTING WATERMAIN (PLAN VIEW)*
- *EXISTING WATERMAIN (PROFILE VIEW)*

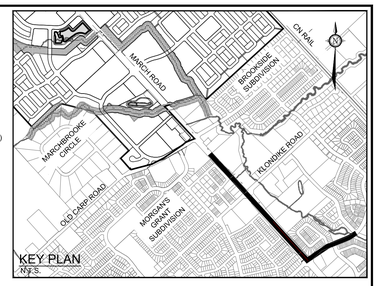

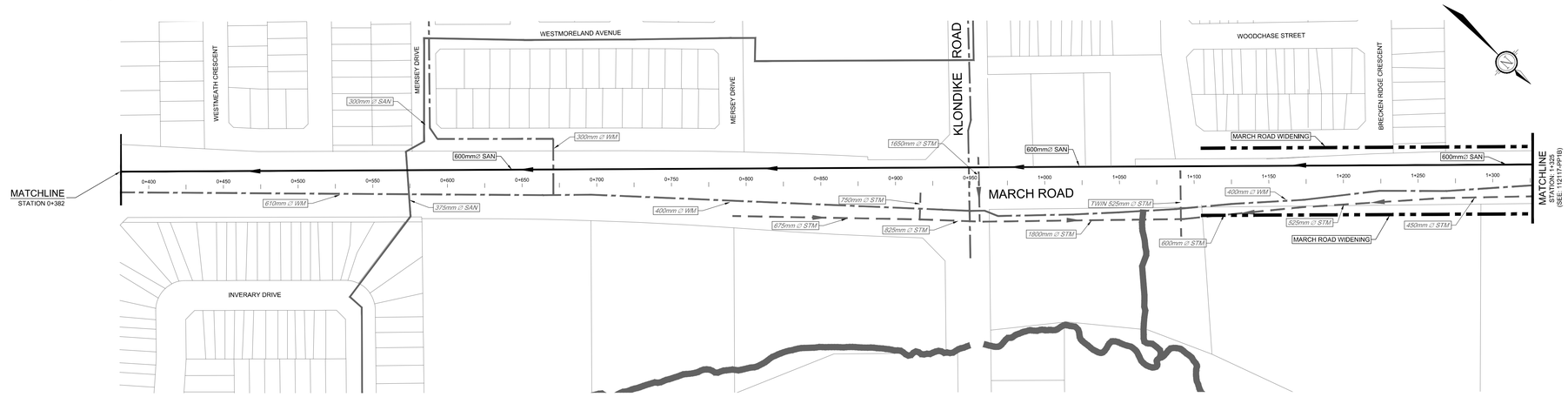

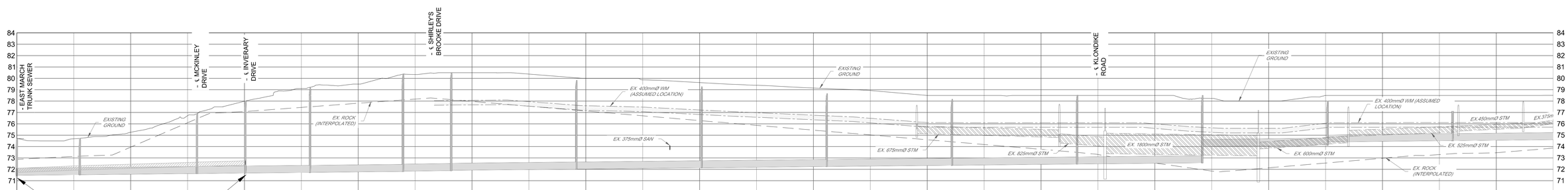

| | | |

LEGEND

- PROPOSED STORM SEWER & FLOW DIRECTION (PLAN VIEW)
- PROPOSED STORM SEWER (PROFILE VIEW)
- *EXISTING STORM SEWER & FLOW DIRECTION (PLAN VIEW)*
- *EXISTING STORM SEWER (PROFILE VIEW)*
- PROPOSED SANITARY SEWER & FLOW DIRECTION (PLAN VIEW)
- PROPOSED SANITARY SEWER (PROFILE VIEW)
- *EXISTING SANITARY SEWER & FLOW DIRECTION (PLAN VIEW)*
- *EXISTING SANITARY SEWER (PROFILE VIEW)*
- PROPOSED WATERMAIN (PLAN VIEW)
- PROPOSED WATERMAIN (PROFILE VIEW)
- *EXISTING WATERMAIN (PLAN VIEW)*
- *EXISTING WATERMAIN (PROFILE VIEW)*

NORTH

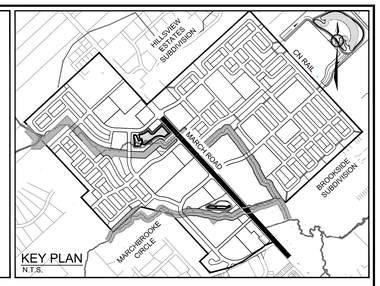

KEY PLAN
N.T.S.

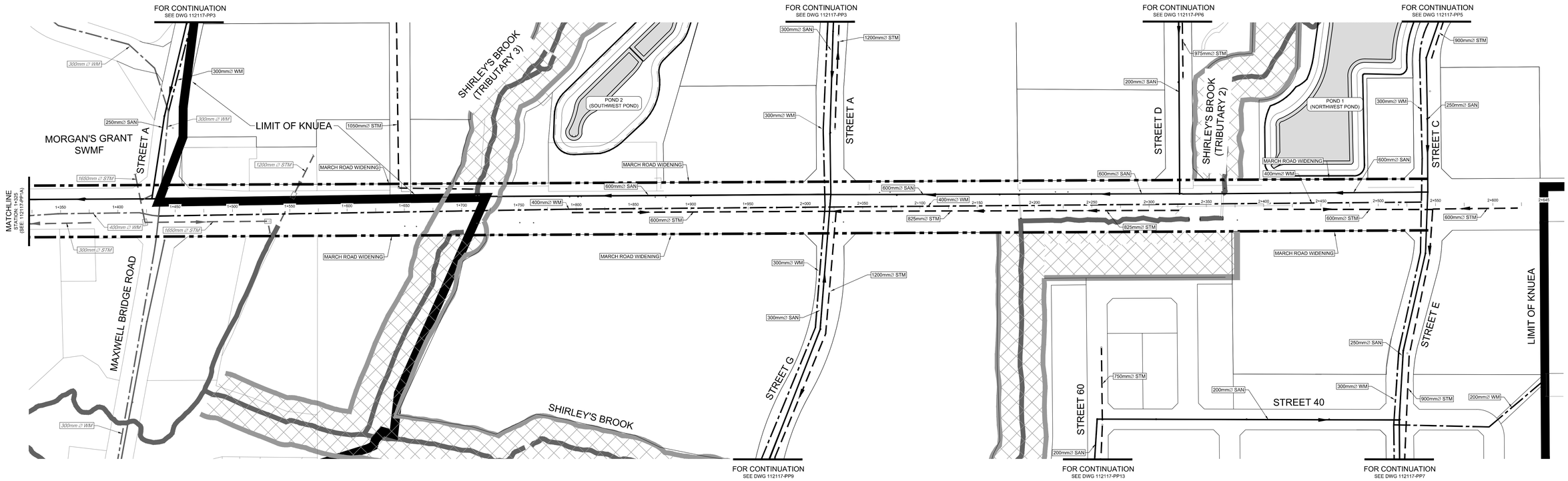



| | | |

LEGEND

- PROPOSED STORM SEWER & FLOW DIRECTION (PLAN VIEW)
- PROPOSED STORM SEWER (PROFILE VIEW)
- *EXISTING STORM SEWER & FLOW DIRECTION (PLAN VIEW)*
- *EXISTING STORM SEWER (PROFILE VIEW)*
- PROPOSED SANITARY SEWER & FLOW DIRECTION (PLAN VIEW)
- PROPOSED SANITARY SEWER (PROFILE VIEW)
- *EXISTING SANITARY SEWER & FLOW DIRECTION (PLAN VIEW)*
- *EXISTING SANITARY SEWER (PROFILE VIEW)*
- PROPOSED WATERMAIN (PLAN VIEW)
- PROPOSED WATERMAIN (PROFILE VIEW)
- *EXISTING WATERMAIN (PLAN VIEW)*
- *EXISTING WATERMAIN (PROFILE VIEW)*

NORTH

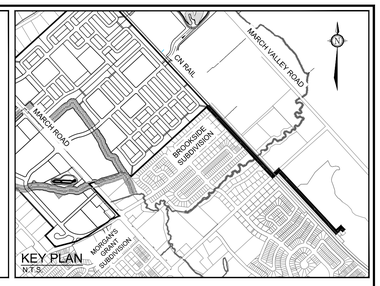

KEY PLAN
N.T.S.

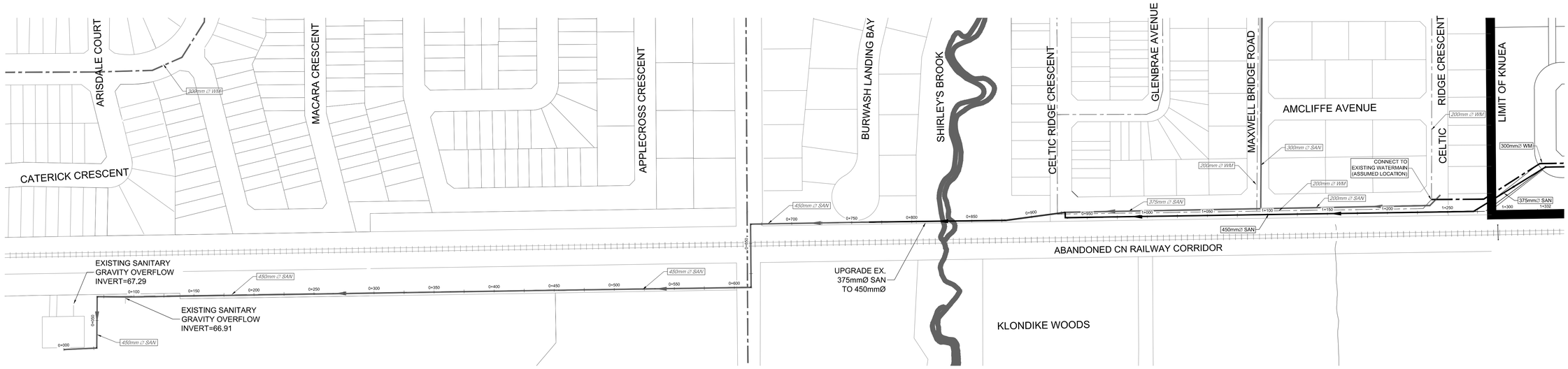

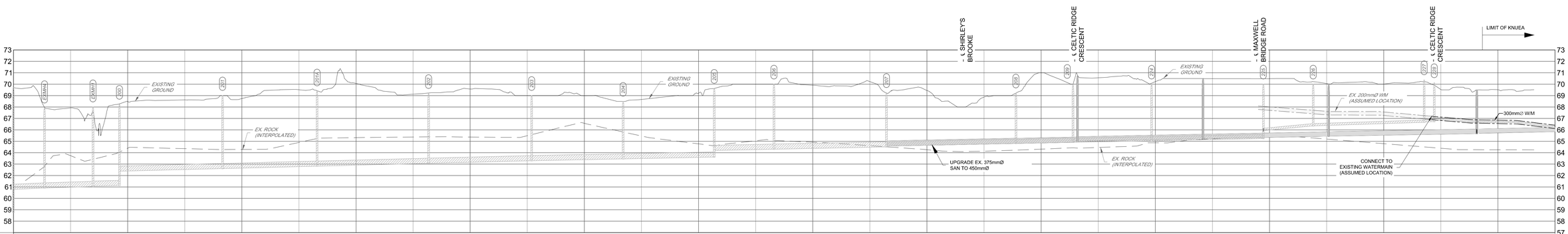

| | | |

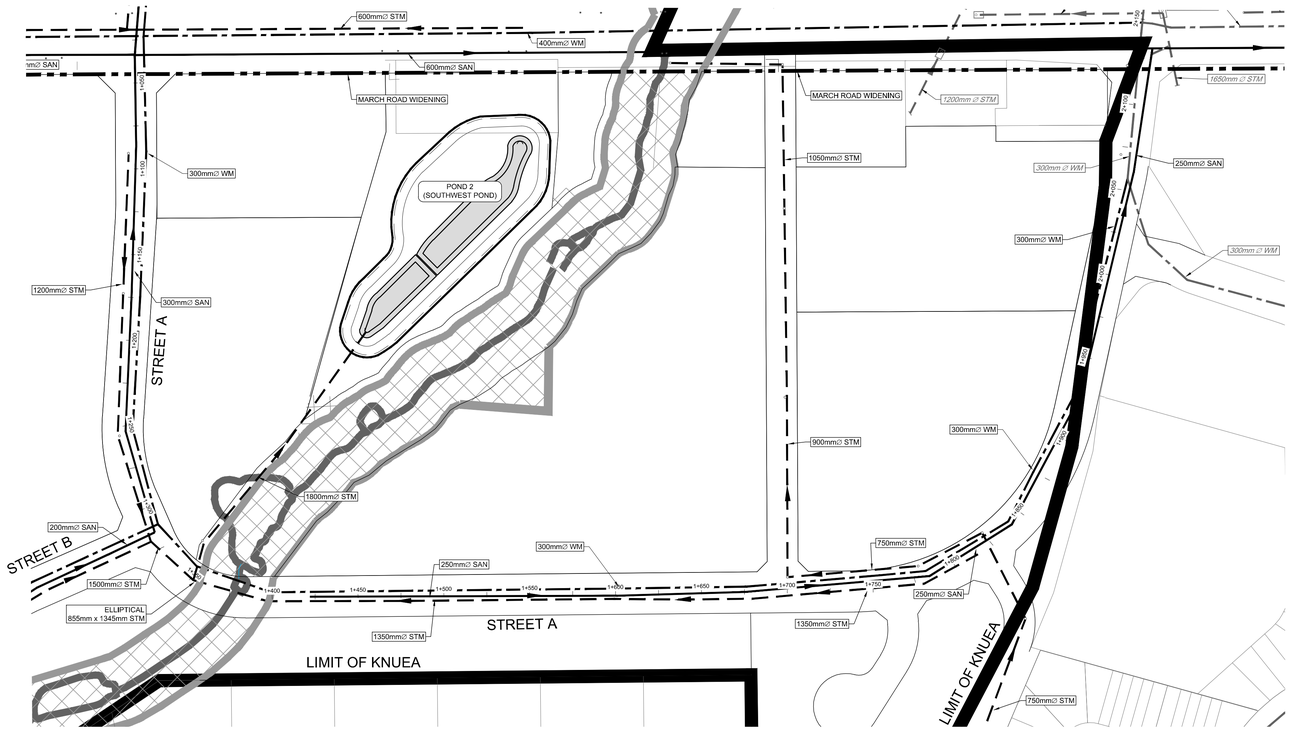

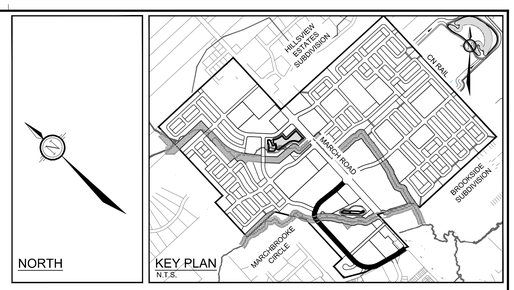

LEGEND

- PROPOSED STORM SEWER & FLOW DIRECTION (PLAN VIEW)
- PROPOSED STORM SEWER (PROFILE VIEW)
- *EXISTING STORM SEWER & FLOW DIRECTION (PLAN VIEW)*
- *EXISTING STORM SEWER (PROFILE VIEW)*
- PROPOSED SANITARY SEWER & FLOW DIRECTION (PLAN VIEW)
- PROPOSED SANITARY SEWER (PROFILE VIEW)
- *EXISTING SANITARY SEWER & FLOW DIRECTION (PLAN VIEW)*
- *EXISTING SANITARY SEWER (PROFILE VIEW)*
- PROPOSED WATERMAIN (PLAN VIEW)
- PROPOSED WATERMAIN (PROFILE VIEW)
- *EXISTING WATERMAIN (PLAN VIEW)*
- *EXISTING WATERMAIN (PROFILE VIEW)*

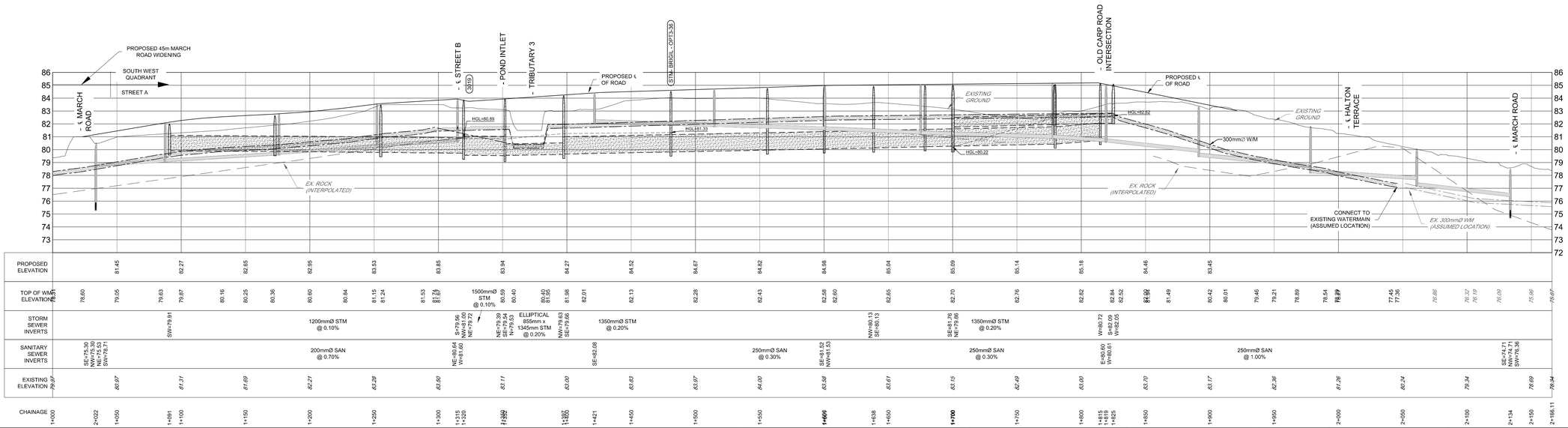

NOTE:
THE POSITION OF ALL POLE LINES, CONDUITS, WATERMAINS, SEWERS AND OTHER UNDERGROUND AND OVERGROUND UTILITIES AND STRUCTURES IS NOT NECESSARILY SHOWN ON THE CONTRACT DRAWINGS, AND WHERE SHOWN, THE ACCURACY OF THE POSITION OF SUCH UTILITIES AND STRUCTURES IS NOT GUARANTEED. BEFORE STARTING WORK, DETERMINE THE EXACT LOCATION OF ALL SUCH UTILITIES AND STRUCTURES AND ASSUME ALL LIABILITY FOR DAMAGE TO THEM.

No.	REVISION	DATE	BY
4.	ISSUED WITH DRAFT MASTER SERVICING STUDY	JUN 28/16	JLS
3.	ISSUED WITH DRAFT MASTER SERVICING STUDY	MAY 20/16	JLS
2.	ISSUED WITH DRAFT MASTER SERVICING STUDY	APR 4/16	JLS
1.	ISSUED WITH DRAFT MASTER SERVICING STUDY	FEB 26/16	JLS

SCALE
1:1500
1:1500
0 15 30 45 60

DESIGN ARM / TB
CHECKED ARM
DRAWN TB
CHECKED CJR
APPROVED JLS

FOR REVIEW ONLY

NOVATECH
Engineers, Planners & Landscape Architects
Suite 200, 240 Michael Cowpland Drive
Ottawa, Ontario, Canada K2M 1P6
Telephone (613) 254-9643
Facsimile (613) 254-5867
Website www.novatech-eng.com

LOCATION
KANATA NORTH URBAN EXPANSION AREA
COMMUNITY DESIGN PLAN

DRAWING NAME
STREET A
PLAN AND PROFILE

PROJECT No. 112117-04
REV REV # 4
DRAWING No. 112117-PP3

PE-4NRT-L3REC - XXEWWW-TOTWW

M:\2012\112117\CAD\Design_MSS\112117-PP.dwg, PP-3, May 26, 2016 - 2:17pm, tbrooks

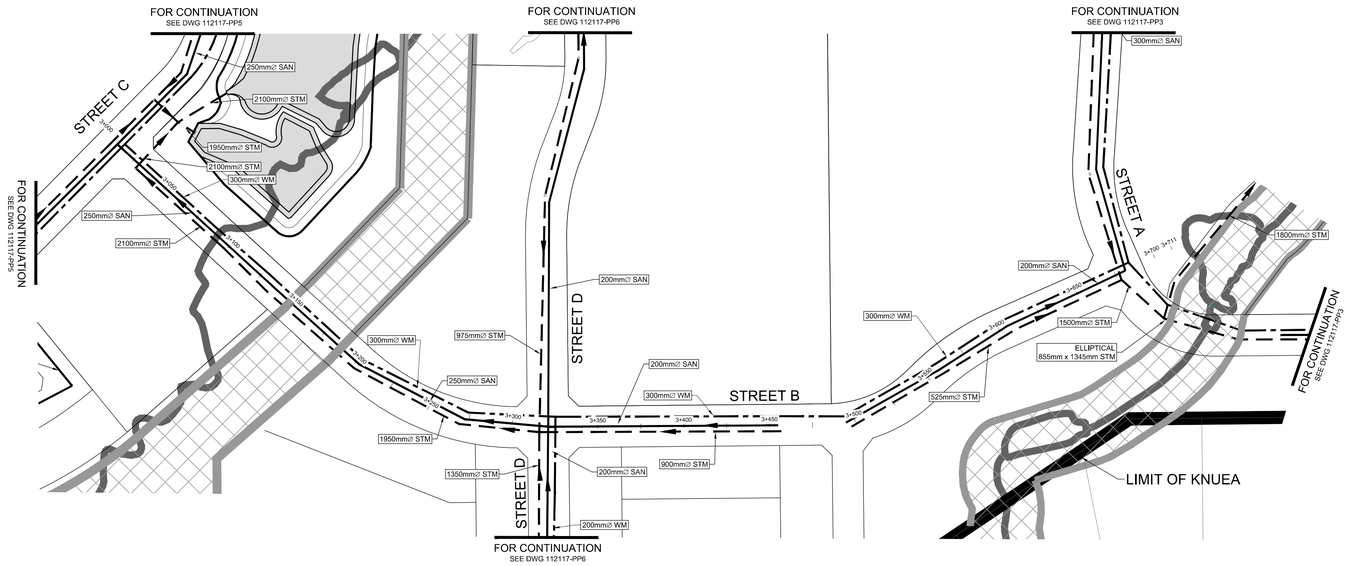



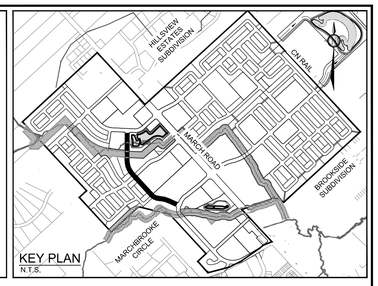

KEY PLAN
N.T.S.

LEGEND

- PROPOSED STORM SEWER & FLOW DIRECTION (PLAN VIEW)
- PROPOSED STORM SEWER (PROFILE VIEW)
- *EXISTING STORM SEWER & FLOW DIRECTION (PLAN VIEW)*
- *EXISTING STORM SEWER (PROFILE VIEW)*
- PROPOSED SANITARY SEWER & FLOW DIRECTION (PLAN VIEW)
- PROPOSED SANITARY SEWER (PROFILE VIEW)
- *EXISTING SANITARY SEWER & FLOW DIRECTION (PLAN VIEW)*
- *EXISTING SANITARY SEWER (PROFILE VIEW)*
- PROPOSED WATERMAIN (PLAN VIEW)
- PROPOSED WATERMAIN (PROFILE VIEW)
- *EXISTING WATERMAIN (PLAN VIEW)*
- *EXISTING WATERMAIN (PROFILE VIEW)*

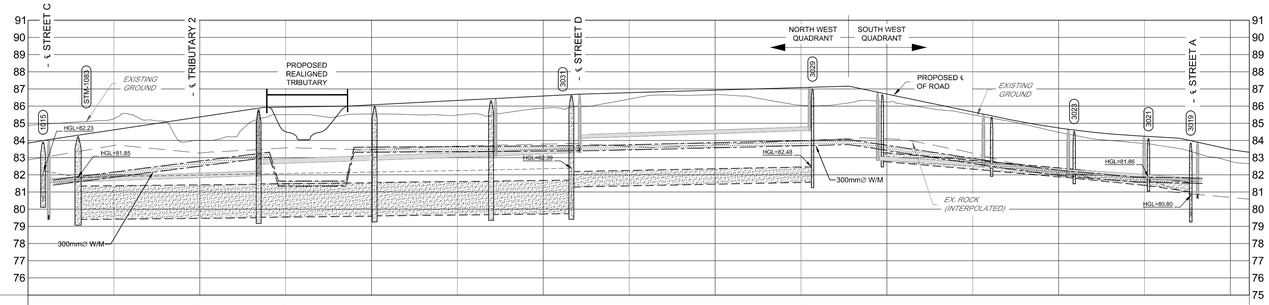

| | | |

LEGEND

- PROPOSED STORM SEWER & FLOW DIRECTION (PLAN VIEW)
- PROPOSED STORM SEWER (PROFILE VIEW)
- *EXISTING STORM SEWER & FLOW DIRECTION (PLAN VIEW)*
- *EXISTING STORM SEWER (PROFILE VIEW)*
- PROPOSED SANITARY SEWER & FLOW DIRECTION (PLAN VIEW)
- PROPOSED SANITARY SEWER (PROFILE VIEW)
- *EXISTING SANITARY SEWER & FLOW DIRECTION (PLAN VIEW)*
- *EXISTING SANITARY SEWER (PROFILE VIEW)*
- PROPOSED WATERMAIN (PLAN VIEW)
- PROPOSED WATERMAIN (PROFILE VIEW)
- *EXISTING WATERMAIN (PLAN VIEW)*
- *EXISTING WATERMAIN (PROFILE VIEW)*

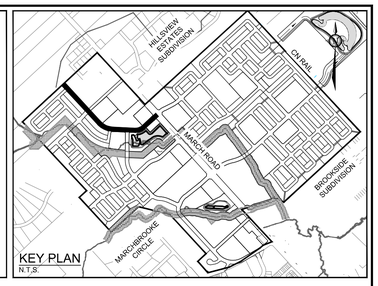

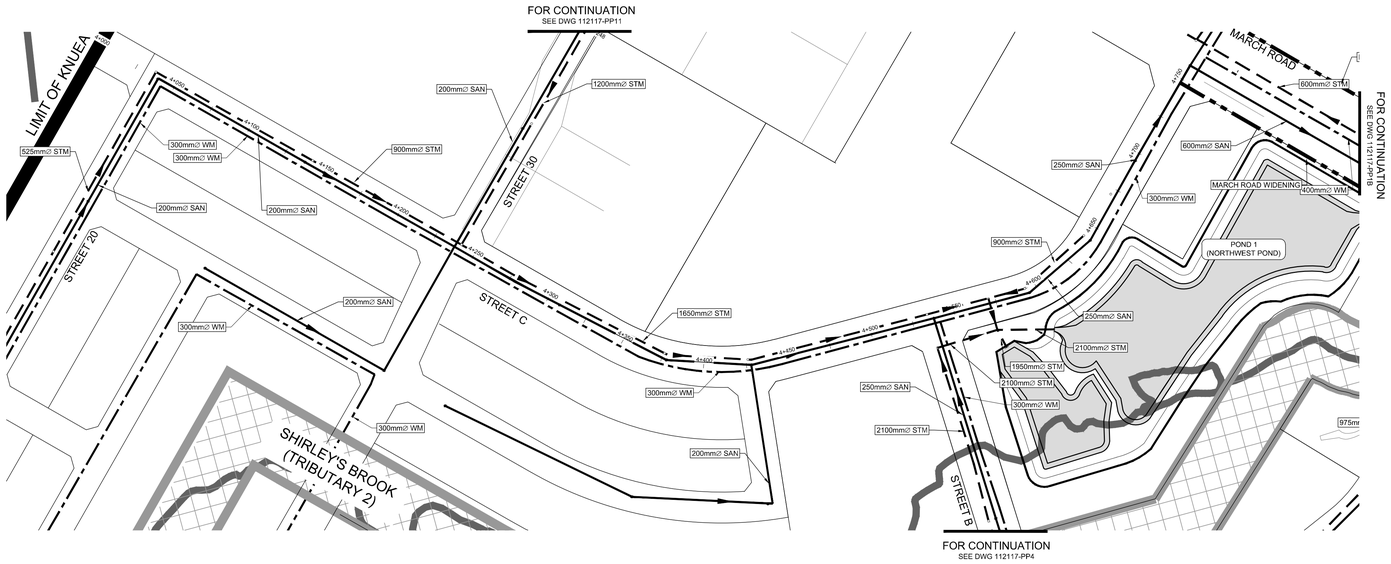

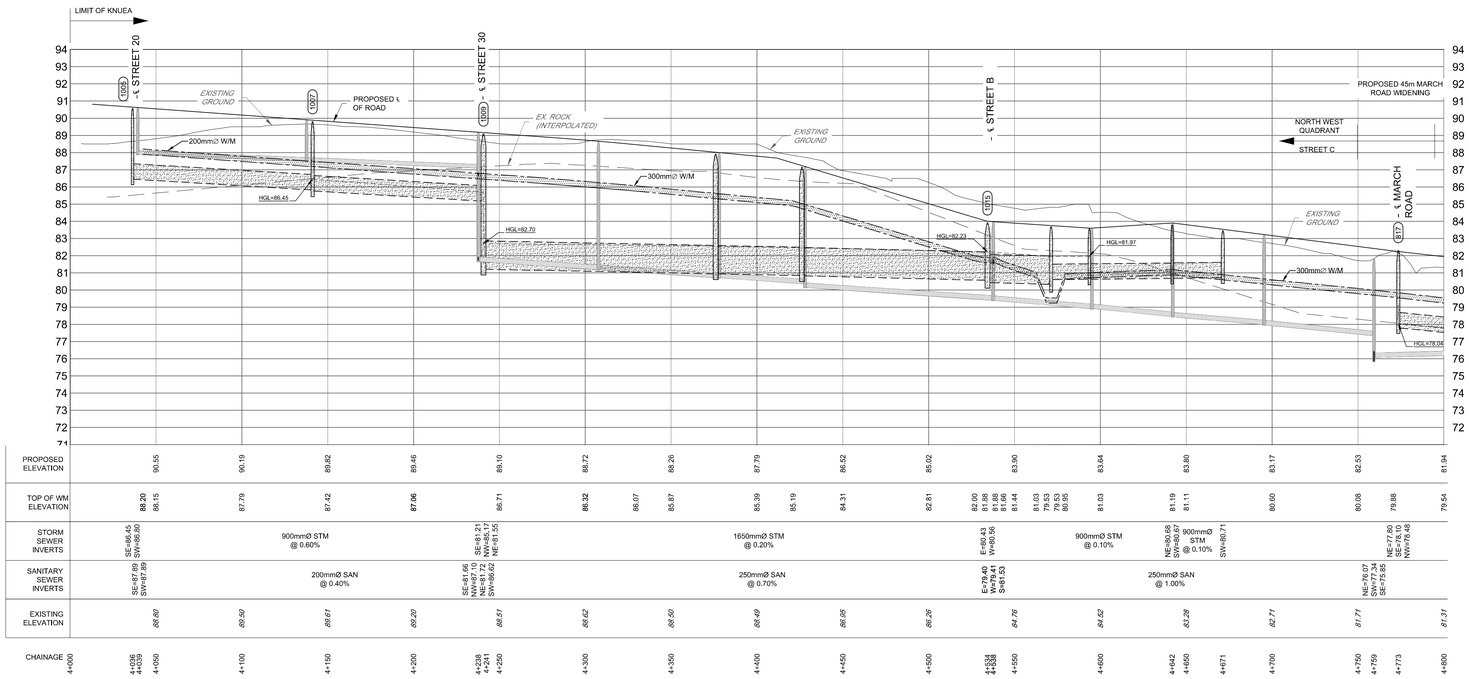

NOTE:
THE POSITION OF ALL POLE LINES, CONDUITS, WATERMAINS, SEWERS AND OTHER UNDERGROUND AND OVERGROUND UTILITIES AND STRUCTURES IS NOT NECESSARILY SHOWN ON THE CONTRACT DRAWINGS, AND WHERE SHOWN, THE ACCURACY OF THE POSITION OF SUCH UTILITIES AND STRUCTURES IS NOT GUARANTEED. BEFORE STARTING WORK, DETERMINE THE EXACT LOCATION OF ALL SUCH UTILITIES AND STRUCTURES AND ASSUME ALL LIABILITY FOR DAMAGE TO THEM.

No.	REVISION	DATE	BY
3.	ISSUED WITH DRAFT MASTER SERVICING STUDY	MAY 20/16	JLS
2.	ISSUED WITH DRAFT MASTER SERVICING STUDY	APR 4/16	JLS
1.	ISSUED WITH DRAFT MASTER SERVICING STUDY	FEB 26/16	JLS

SCALE 1:1500

DESIGN ARM / TB
CHECKED ARM
DRAWN TB
CHECKED CJR
APPROVED JLS

FOR REVIEW ONLY

NOVATECH
Engineers, Planners & Landscape Architects
Suite 200, 240 Michael Cowpland Drive
Ottawa, Ontario, Canada K2M 1P6
Telephone (613) 254-9643
Facsimile (613) 254-5867
Website www.novatech-eng.com

LOCATION
KANATA NORTH URBAN EXPANSION AREA
COMMUNITY DESIGN PLAN

DRAWING NAME
STREET C
PLAN AND PROFILE

PROJECT No. 112117-04
REV REV # 3
DRAWING No. 112117-PP5

PLANP1_PP07 - 1/40(Horiz)/1/10(Vert)

M:\2012\112117\CADD\Design_MSS\112117-PP.dwg, PP-5, May 18, 2016 - 1:09pm, tbrooks

LEGEND

- PROPOSED STORM SEWER & FLOW DIRECTION (PLAN VIEW)
- PROPOSED STORM SEWER (PROFILE VIEW)
- *EXISTING STORM SEWER & FLOW DIRECTION (PLAN VIEW)*
- *EXISTING STORM SEWER (PROFILE VIEW)*
- PROPOSED SANITARY SEWER & FLOW DIRECTION (PLAN VIEW)
- PROPOSED SANITARY SEWER (PROFILE VIEW)
- *EXISTING SANITARY SEWER & FLOW DIRECTION (PLAN VIEW)*
- *EXISTING SANITARY SEWER (PROFILE VIEW)*
- PROPOSED WATERMAIN (PLAN VIEW)
- PROPOSED WATERMAIN (PROFILE VIEW)
- *EXISTING WATERMAIN (PLAN VIEW)*
- *EXISTING WATERMAIN (PROFILE VIEW)*

NORTH

KEY PLAN
N.T.S.

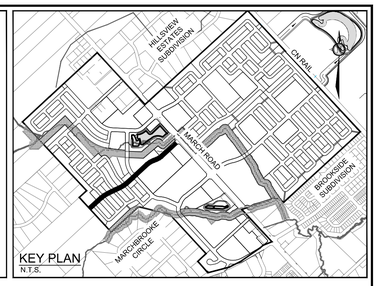

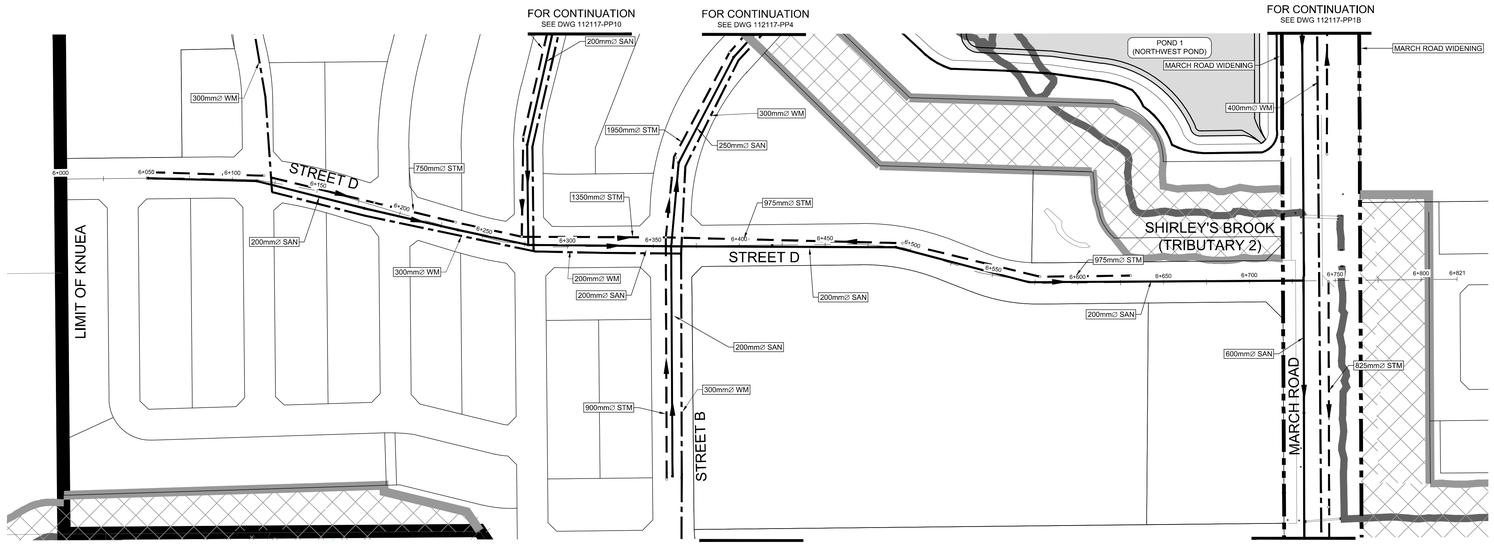

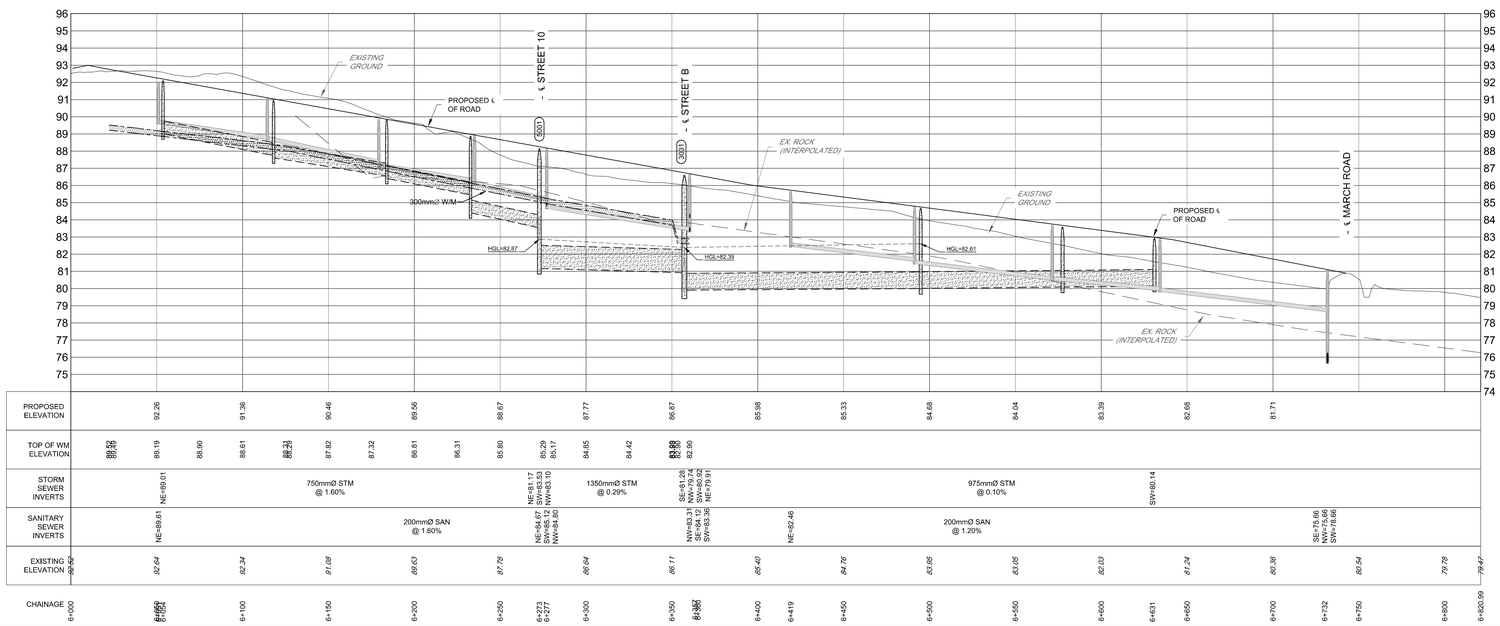

NOTE:
THE POSITION OF ALL POLE LINES, CONDUITS, WATERMAINS, SEWERS AND OTHER UNDERGROUND AND OVERGROUND UTILITIES AND STRUCTURES IS NOT NECESSARILY SHOWN ON THE CONTRACT DRAWINGS, AND WHERE SHOWN, THE ACCURACY OF THE POSITION OF SUCH UTILITIES AND STRUCTURES IS NOT GUARANTEED. BEFORE STARTING WORK, DETERMINE THE EXACT LOCATION OF ALL SUCH UTILITIES AND STRUCTURES AND ASSUME ALL LIABILITY FOR DAMAGE TO THEM.

No.	REVISION	DATE	BY
3.	ISSUED WITH DRAFT MASTER SERVICING STUDY	MAY 20/16	JLS
2.	ISSUED WITH DRAFT MASTER SERVICING STUDY	APR 4/16	JLS
1.	ISSUED WITH DRAFT MASTER SERVICING STUDY	FEB 26/16	JLS

SCALE 1:1500

DESIGN ARM / TB
CHECKED ARM
DRAWN TB
CHECKED CJR
APPROVED JLS

FOR REVIEW ONLY

NOVATECH
Engineers, Planners & Landscape Architects
Suite 200, 240 Michael Cowpland Drive
Ottawa, Ontario, Canada K2M 1P6
Telephone (613) 254-9643
Facsimile (613) 254-5867
Website www.novatech-eng.com

LOCATION
KANATA NORTH URBAN EXPANSION AREA
COMMUNITY DESIGN PLAN

DRAWING NAME
STREET D
PLAN AND PROFILE

PROJECT No. 112117-04
REV REV # 3
DRAWING No. 112117-PP6

PLANB1.DWG - 1000mmx707mm

M:\2012\112117\CAD\Design\ASS\112117-PP.dwg, PP-6, May 18, 2016 - 4:18pm, tbrooks

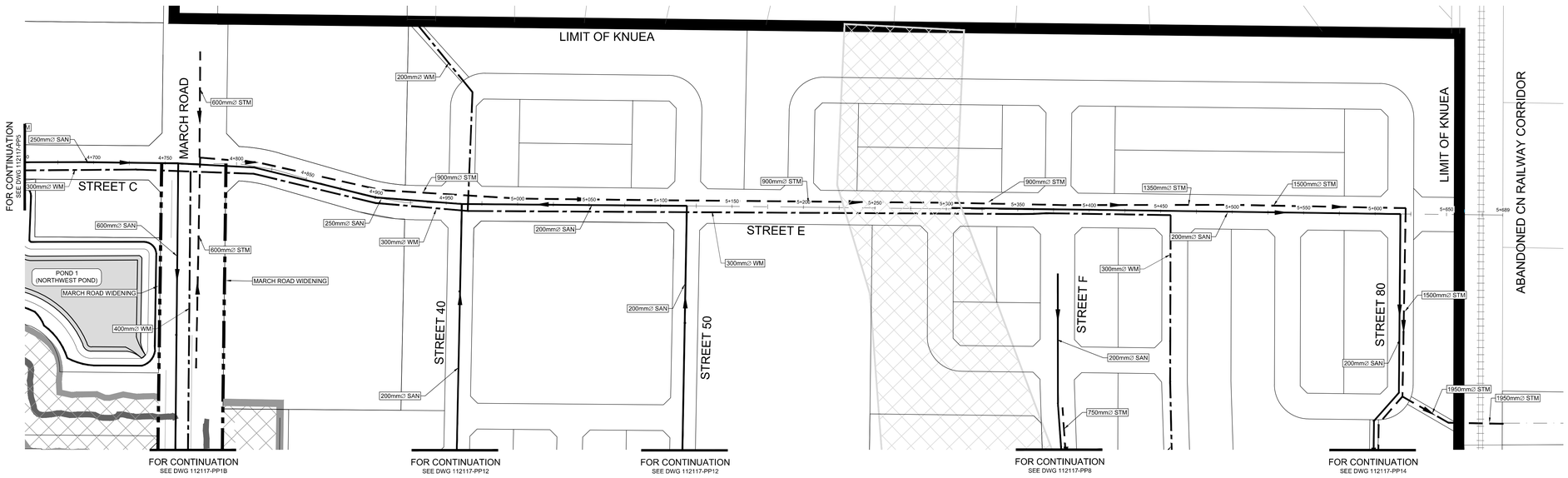



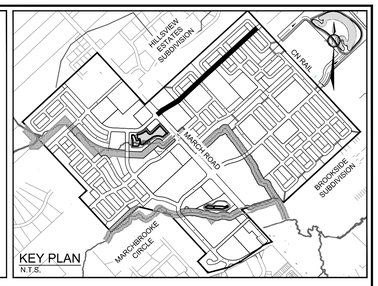

LEGEND

- PROPOSED STORM SEWER & FLOW DIRECTION (PLAN VIEW)
- PROPOSED STORM SEWER (PROFILE VIEW)
- *EXISTING STORM SEWER & FLOW DIRECTION (PLAN VIEW)*
- *EXISTING STORM SEWER (PROFILE VIEW)*
- PROPOSED SANITARY SEWER & FLOW DIRECTION (PLAN VIEW)
- PROPOSED SANITARY SEWER (PROFILE VIEW)
- *EXISTING SANITARY SEWER & FLOW DIRECTION (PLAN VIEW)*
- *EXISTING SANITARY SEWER (PROFILE VIEW)*
- PROPOSED WATERMAIN (PLAN VIEW)
- PROPOSED WATERMAIN (PROFILE VIEW)
- *EXISTING WATERMAIN (PLAN VIEW)*
- *EXISTING WATERMAIN (PROFILE VIEW)*

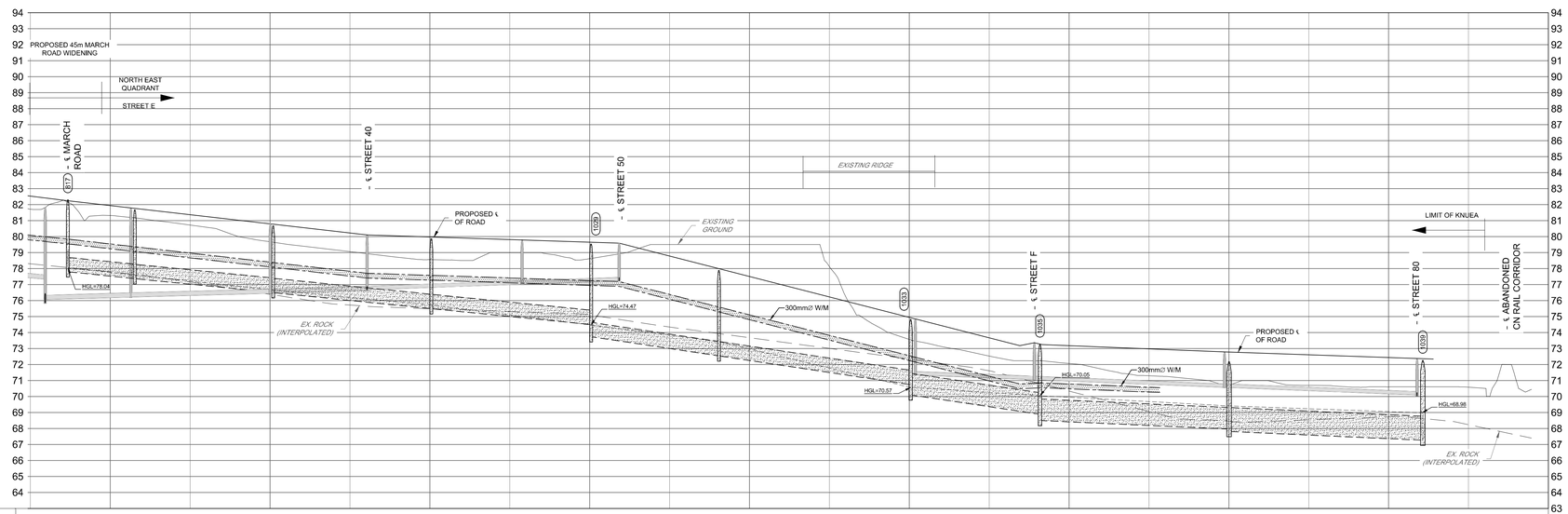

| | | |

LEGEND

- PROPOSED STORM SEWER & FLOW DIRECTION (PLAN VIEW)
- PROPOSED STORM SEWER (PROFILE VIEW)
- *EXISTING STORM SEWER & FLOW DIRECTION (PLAN VIEW)*
- *EXISTING STORM SEWER (PROFILE VIEW)*
- PROPOSED SANITARY SEWER & FLOW DIRECTION (PLAN VIEW)
- PROPOSED SANITARY SEWER (PROFILE VIEW)
- *EXISTING SANITARY SEWER & FLOW DIRECTION (PLAN VIEW)*
- *EXISTING SANITARY SEWER (PROFILE VIEW)*
- PROPOSED WATERMAIN (PLAN VIEW)
- PROPOSED WATERMAIN (PROFILE VIEW)
- *EXISTING WATERMAIN (PLAN VIEW)*
- *EXISTING WATERMAIN (PROFILE VIEW)*



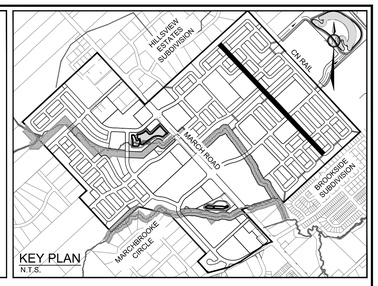

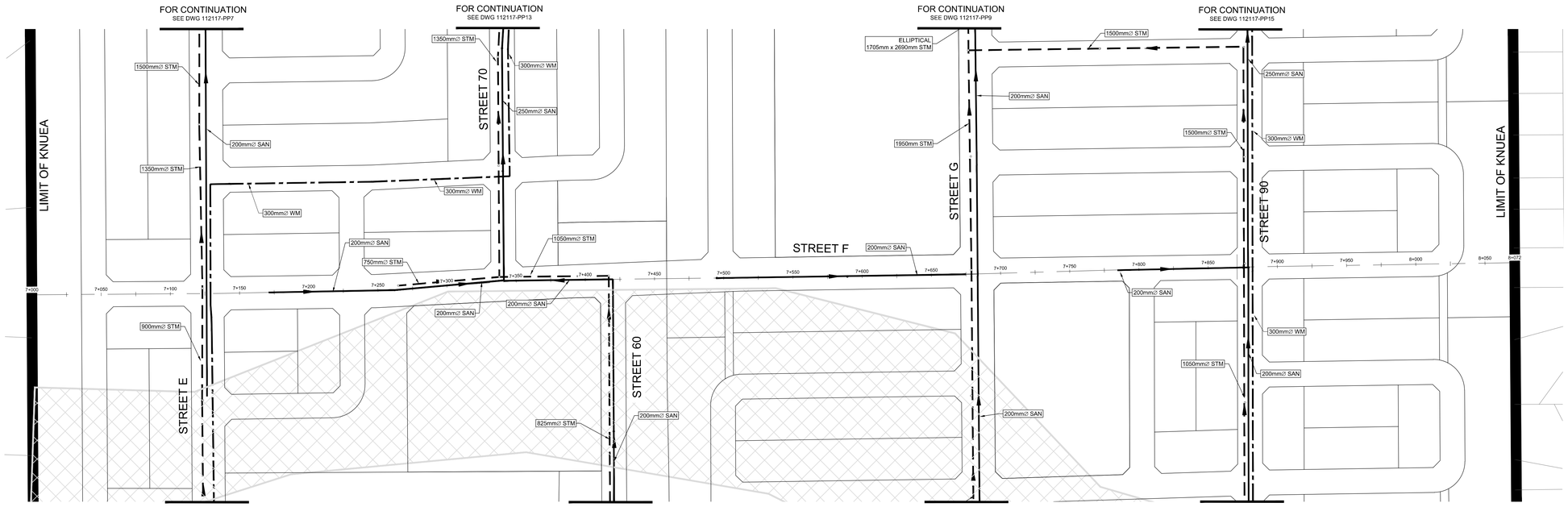

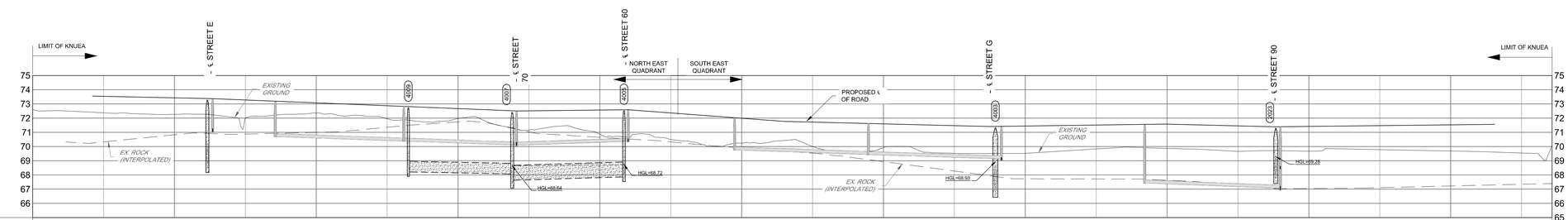

PROPOSED ELEVATION	73.53	73.42	73.27	73.07	72.87	72.67	72.51	72.57	72.37	71.99	71.72	71.59	71.47	71.44	71.51	71.57	71.45	71.42	71.47	71.53							
TOP OF WM ELEVATION																											
STORM SEWER INVERTS			NE=68.50 SW=68.89			SE=68.21	750mmØ STM @ 0.20%	NW=68.06 SE=67.62 NE=67.39	1050mmØ STM @ 0.30%	NW=67.86 SW=66.06					SW=67.08 NE=66.76			NE=67.72 SW=66.12									
SANITARY SEWER INVERTS			NE=71.06 SW=71.06		SE=70.70		200mmØ SAN @ 0.35%	SE=70.10 NW=70.11 NE=70.07	200mmØ SAN @ 0.35%	SW=70.35 NW=70.37		SE=69.78	200mmØ SAN @ 0.35%		SW=69.04 NE=69.04 NW=69.14		SE=67.44	200mmØ SAN @ 0.38%		NE=66.95 SW=66.47 NW=66.70							
EXISTING ELEVATION	72.69	72.37	72.26	72.01	72.35	71.96	71.97	71.16	70.87	70.49	70.24	70.20	69.92	69.51	69.52	69.63	69.87	69.65	69.68	69.78	69.66	69.54	70.66				
CHAINAGE	7+000	7+050	7+100	7+133 7+137	7+150	7+171	7+200	7+250	7+265	7+300	7+338 7+341	7+350	7+400	7+437 7+440	7+450	7+485 7+500	7+550	7+600	7+650	7+679 7+683	7+700	7+750	7+784	7+800	7+850	7+877 7+880	7+900	7+950	8+000	8+050	8+071.51

NOTE:
THE POSITION OF ALL POLE LINES, CONDUITS, WATERMAINS, SEWERS AND OTHER UNDERGROUND AND OVERGROUND UTILITIES AND STRUCTURES IS NOT NECESSARILY SHOWN ON THE CONTRACT DRAWINGS, AND WHERE SHOWN, THE ACCURACY OF THE POSITION OF SUCH UTILITIES AND STRUCTURES IS NOT GUARANTEED. BEFORE STARTING WORK, DETERMINE THE EXACT LOCATION OF ALL SUCH UTILITIES AND STRUCTURES AND ASSUME ALL LIABILITY FOR DAMAGE TO THEM.

No.	REVISION	DATE	BY
3.	ISSUED WITH DRAFT MASTER SERVICING STUDY	MAY 20/16	JLS
2.	ISSUED WITH DRAFT MASTER SERVICING STUDY	APR 4/16	JLS
1.	ISSUED WITH DRAFT MASTER SERVICING STUDY	FEB 26/16	JLS

SCALE
1:1500
1:1500
0 15 30 45 60

DESIGN ARM / TB
CHECKED ARM
DRAWN TB
CHECKED CJR
APPROVED JLS

FOR REVIEW ONLY

NOVATECH
Engineers, Planners & Landscape Architects
Suite 200, 240 Michael Cowpland Drive
Ottawa, Ontario, Canada K2M 1P6
Telephone (613) 254-9643
Facsimile (613) 254-5867
Website www.novatech-eng.com

LOCATION
KANATA NORTH URBAN EXPANSION AREA
COMMUNITY DESIGN PLAN

DRAWING NAME
STREET F
PLAN AND PROFILE

PROJECT No. 112117-04
REV REV # 3
DRAWING No. 112117-PP8

M:\2012\112117\CA\Design\ASB\112117-PP.dwg, PP-8, May 16, 2016 - 1:09pm, tjcrooks
/FLANNEL2/REF - NBEMMIS/STMM

LEGEND

- PROPOSED STORM SEWER & FLOW DIRECTION (PLAN VIEW)
- PROPOSED STORM SEWER (PROFILE VIEW)
- *EXISTING STORM SEWER & FLOW DIRECTION (PLAN VIEW)*
- *EXISTING STORM SEWER (PROFILE VIEW)*
- PROPOSED SANITARY SEWER & FLOW DIRECTION (PLAN VIEW)
- PROPOSED SANITARY SEWER (PROFILE VIEW)
- *EXISTING SANITARY SEWER & FLOW DIRECTION (PLAN VIEW)*
- *EXISTING SANITARY SEWER (PROFILE VIEW)*
- PROPOSED WATERMAIN (PLAN VIEW)
- PROPOSED WATERMAIN (PROFILE VIEW)
- *EXISTING WATERMAIN (PLAN VIEW)*
- *EXISTING WATERMAIN (PROFILE VIEW)*

NORTH

KEY PLAN
N.T.S.

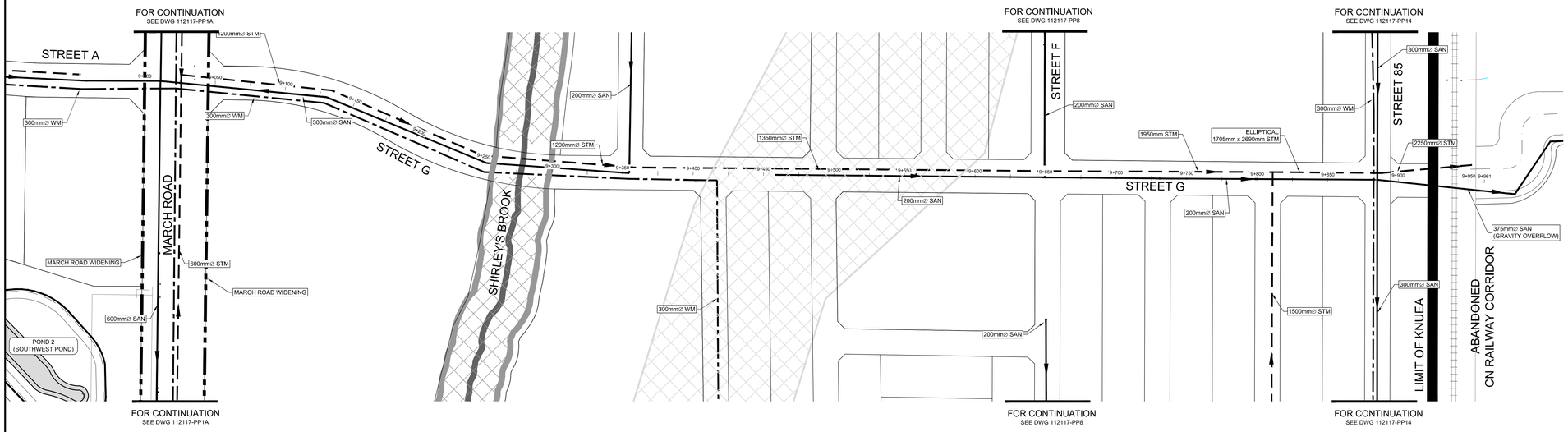

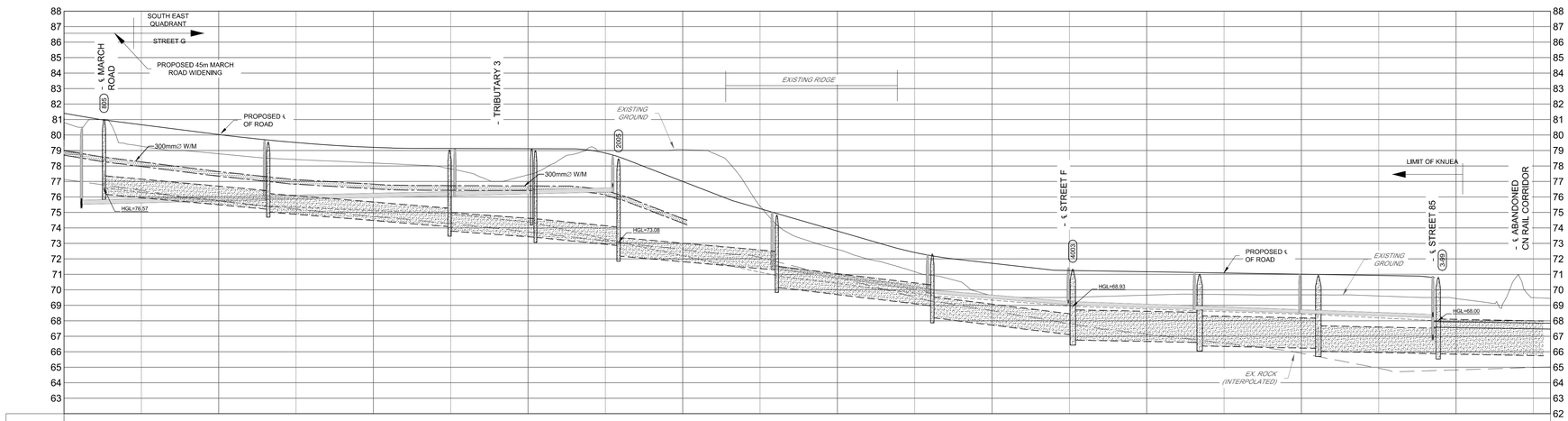

CHAINAGE	PROPOSED ELEVATION	TOP OF WM ELEVATION	STORM SEWER INVERTS	SANITARY SEWER INVERTS	EXISTING ELEVATION
9+000					80.80
9+011		78.60		SE=76.30 NW=75.53 SW=69.81	
9+026		78.26	1200mmØ STM @ 0.90% NE=76.17 NW=75.75 SE=76.29		
9+050	80.66				79.27
9+100	80.03	77.63			78.79
9+150	79.51	77.14 77.12			78.41
9+200	79.20	76.82		250mmØ SAN @ 0.22%	78.19
9+245	79.13	76.76			77.80
9+250		76.73			
9+300	79.11	76.73	NE=73.79 W=74.07		77.43
9+350	78.83	76.71			79.00
9+358		76.70	1200mmØ STM @ 1.00%		
9+400	77.00	76.61 76.61 76.61

LEGEND

- PROPOSED STORM SEWER & FLOW DIRECTION (PLAN VIEW)
- PROPOSED STORM SEWER (PROFILE VIEW)
- *EXISTING STORM SEWER & FLOW DIRECTION (PLAN VIEW)*
- *EXISTING STORM SEWER (PROFILE VIEW)*
- PROPOSED SANITARY SEWER & FLOW DIRECTION (PLAN VIEW)
- PROPOSED SANITARY SEWER (PROFILE VIEW)
- *EXISTING SANITARY SEWER & FLOW DIRECTION (PLAN VIEW)*
- *EXISTING SANITARY SEWER (PROFILE VIEW)*
- PROPOSED WATERMAIN (PLAN VIEW)
- PROPOSED WATERMAIN (PROFILE VIEW)
- *EXISTING WATERMAIN (PLAN VIEW)*
- *EXISTING WATERMAIN (PROFILE VIEW)*

NORTH

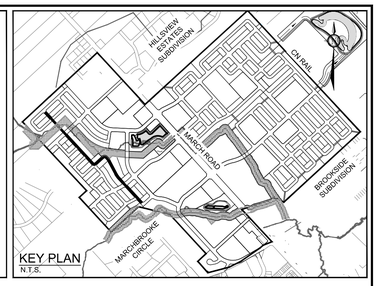

KEY PLAN
N.T.S.

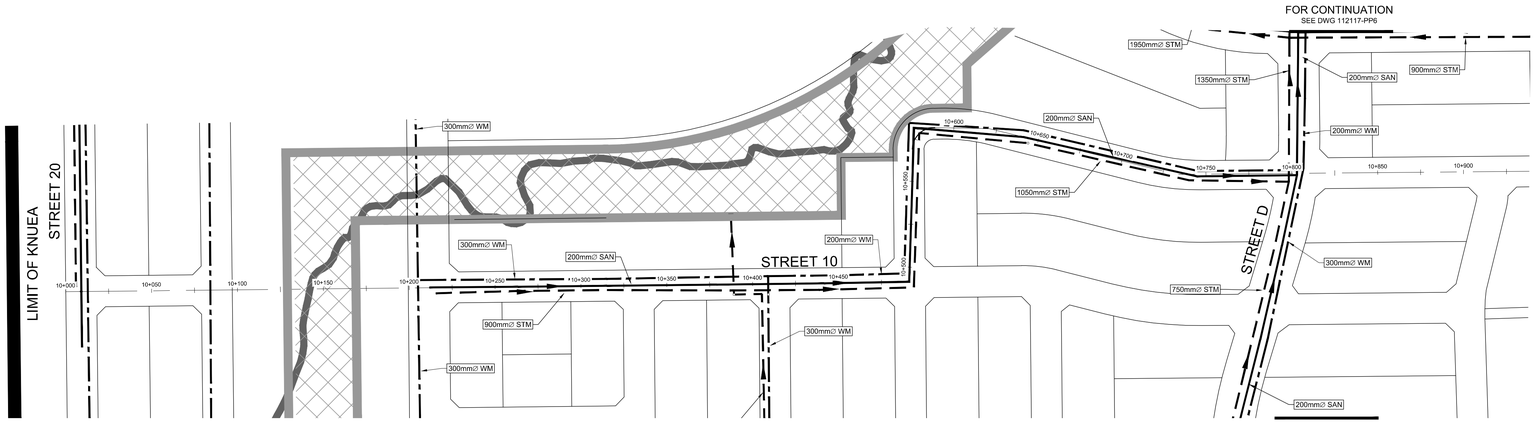

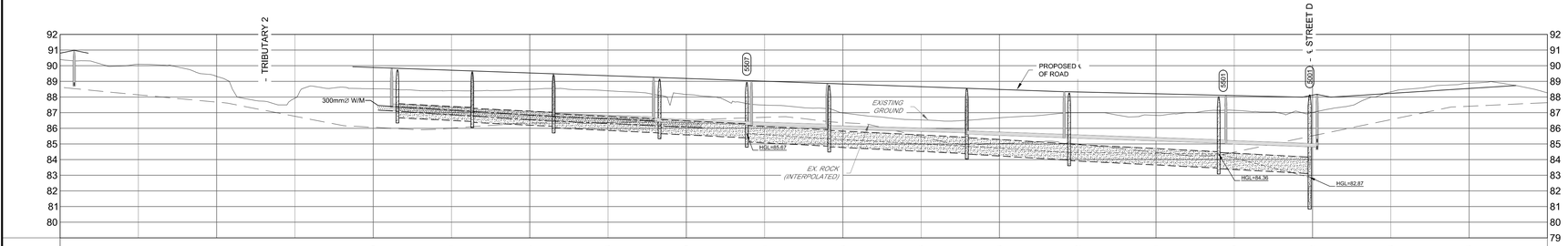

CHAINAGE	PROPOSED ELEVATION	TOP OF WM ELEVATION	STORM SEWER INVERTS	SANITARY SEWER INVERTS	EXISTING ELEVATION
10+000					90.40
10+050					90.10
10+100					89.32
10+150					87.93
10+200		87.46	SE=85.67	SE=87.36	86.52
10+212					
10+216					
10+250	89.89	87.17	900mmØ STM @ 0.50%	200mmØ SAN @ 0.35%	86.41
10+300	89.71	86.85			86.50
10+350	89.54	86.79			86.40
10+400	89.36	86.61			86.16
10+412		86.38			
10+416		86.36			
10+420		86.34			
10+450	89.19				87.49
10+500	89.01		SE=85.13 NW=85.39	SE=86.20 NW=86.22	86.98
10+550	88.83				86.54
10+600	88.66				86.67
10+650	88.48				87.00
10+700	88.32		1050mmØ STM @ 0.50%	200mmØ SAN @ 0.35%	86.82
10+750	88.21				87.15
10+800	88.09				87.01
10+806			NE=81.17 SW=83.03 NW=83.10	NE=84.67 SW=85.12 NW=84.80	
10+809					
10+812					
10+850	88.12				86.33
10+900	88.23				86.89
10+950	88.55				86.27

NOTE:
THE POSITION OF ALL POLE LINES, CONDUITS, WATERMAINS, SEWERS AND OTHER UNDERGROUND AND OVERGROUND UTILITIES AND STRUCTURES IS NOT NECESSARILY SHOWN ON THE CONTRACT DRAWINGS, AND WHERE SHOWN, THE ACCURACY OF THE POSITION OF SUCH UTILITIES AND STRUCTURES IS NOT GUARANTEED. BEFORE STARTING WORK, DETERMINE THE EXACT LOCATION OF ALL SUCH UTILITIES AND STRUCTURES AND ASSUME ALL LIABILITY FOR DAMAGE TO THEM.

No.	REVISION	DATE	BY
3.	ISSUED WITH DRAFT MASTER SERVICING STUDY	MAY 20/16	JLS
2.	ISSUED WITH DRAFT MASTER SERVICING STUDY	APR 4/16	JLS
1.	ISSUED WITH DRAFT MASTER SERVICING STUDY	FEB 26/16	JLS

SCALE 1:1500

1:1500
0 15 30 45 60

DESIGN ARM / TB
CHECKED ARM
DRAWN TB
CHECKED CJR
APPROVED JLS

FOR REVIEW ONLY

NOVATECH
Engineers, Planners & Landscape Architects
Suite 200, 240 Michael Cowpland Drive
Ottawa, Ontario, Canada K2M 1P6
Telephone (613) 254-9643
Facsimile (613) 254-5867
Website www.novatech-eng.com

LOCATION
KANATA NORTH URBAN EXPANSION AREA
COMMUNITY DESIGN PLAN

DRAWING NAME
STREET 10
PLAN AND PROFILE

PROJECT No. 112117-04
REV REV # 3
DRAWING No. 112117-PP10

M:\2012\112117\CADD\Design_MSS\112117-PP.dwg, PP-10, May 16, 2016 1:09pm tbrooks

LEGEND

- PROPOSED STORM SEWER & FLOW DIRECTION (PLAN VIEW)
- PROPOSED STORM SEWER (PROFILE VIEW)
- *EXISTING STORM SEWER & FLOW DIRECTION (PLAN VIEW)*
- *EXISTING STORM SEWER (PROFILE VIEW)*
- PROPOSED SANITARY SEWER & FLOW DIRECTION (PLAN VIEW)
- PROPOSED SANITARY SEWER (PROFILE VIEW)
- *EXISTING SANITARY SEWER & FLOW DIRECTION (PLAN VIEW)*
- *EXISTING SANITARY SEWER (PROFILE VIEW)*
- PROPOSED WATERMAIN (PLAN VIEW)
- PROPOSED WATERMAIN (PROFILE VIEW)
- *EXISTING WATERMAIN (PLAN VIEW)*
- *EXISTING WATERMAIN (PROFILE VIEW)*



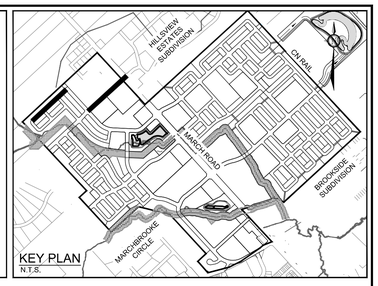

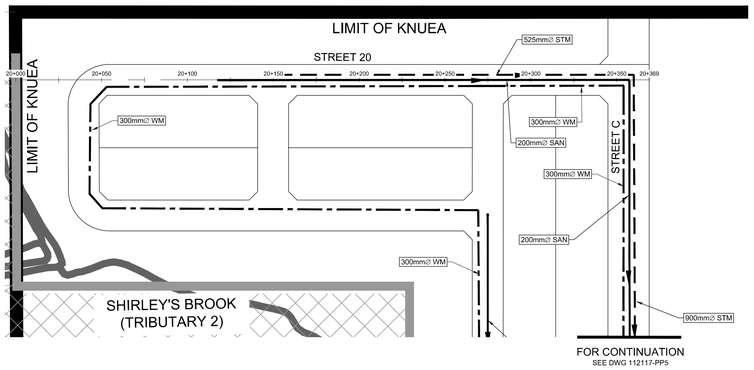

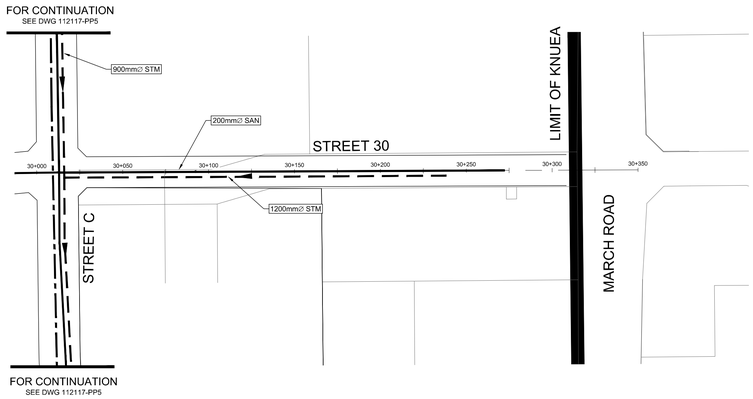

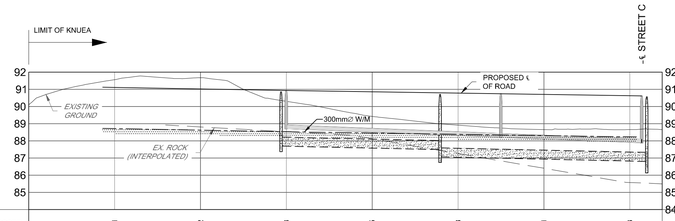

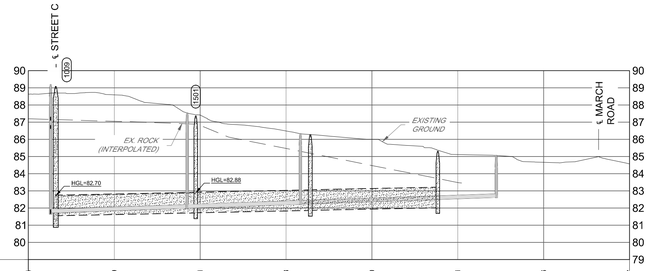

| | | |

LEGEND

- PROPOSED STORM SEWER & FLOW DIRECTION (PLAN VIEW)
- PROPOSED STORM SEWER (PROFILE VIEW)
- *EXISTING STORM SEWER & FLOW DIRECTION (PLAN VIEW)*
- *EXISTING STORM SEWER (PROFILE VIEW)*
- PROPOSED SANITARY SEWER & FLOW DIRECTION (PLAN VIEW)
- PROPOSED SANITARY SEWER (PROFILE VIEW)
- *EXISTING SANITARY SEWER & FLOW DIRECTION (PLAN VIEW)*
- *EXISTING SANITARY SEWER (PROFILE VIEW)*
- PROPOSED WATERMAIN (PLAN VIEW)
- PROPOSED WATERMAIN (PROFILE VIEW)
- *EXISTING WATERMAIN (PLAN VIEW)*
- *EXISTING WATERMAIN (PROFILE VIEW)*



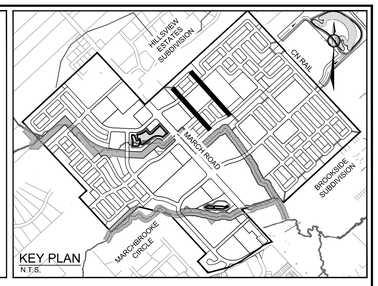

KEY PLAN
N.T.S.

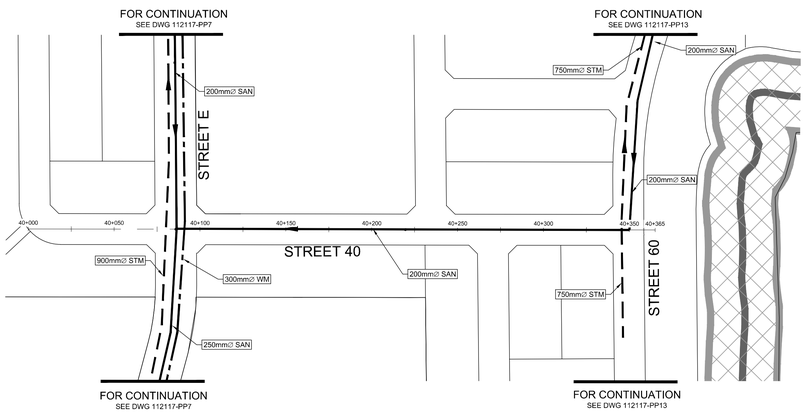

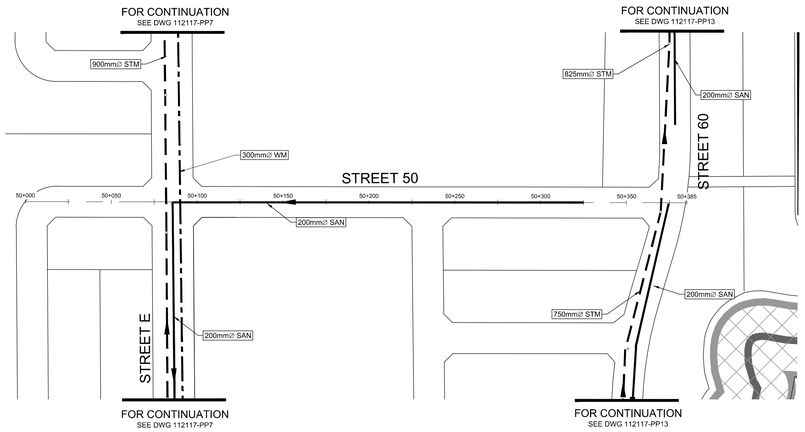

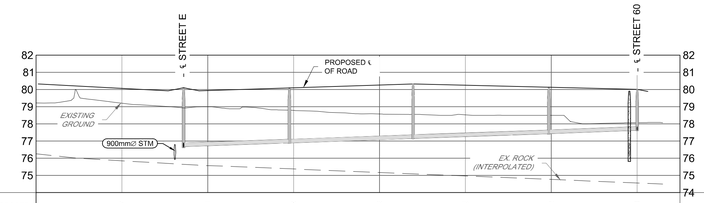

PROPOSED ELEVATION	80.07	79.94	80.10	80.26	80.25	80.13	80.01															
TOP OF WM ELEVATION																						
STORM SEWER INVERTS								NE=76.13 SW=76.15														
SANITARY SEWER INVERTS			NE=76.69 SW=76.64 SE=76.69		200mmØ SAN @ 0.35%		SE=77.16 NW=77.15	200mmØ SAN @ 0.35%			NW=77.63 NE=77.63											
EXISTING ELEVATION	79.29	79.21	79.03	78.78	78.57	78.53	78.50	78.07														
CHAINAGE	40+000	40+050	40+086	40+100	40+150	40+200	40+220	40+250	40+300	40+346	**40+350**	40+375										

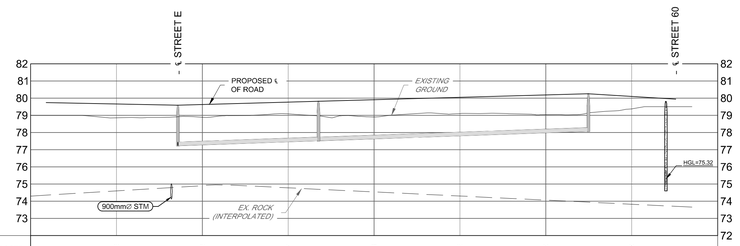

PROPOSED ELEVATION	79.66	79.63	79.77	79.91	80.05	80.19	80.10															
TOP OF WM ELEVATION																						
STORM SEWER INVERTS								NE=74.92 SW=75.06														
SANITARY SEWER INVERTS		SE=77.24 SW=77.24			200mmØ SAN @ 0.35%			NW=78.07														
EXISTING ELEVATION	78.69	78.68	78.68	78.69	78.80	79.10	79.04	79.38														
CHAINAGE	50+000	50+050	50+086	50+100	50+150	50+200	50+250	50+300	50+325	50+350	50+370	50+400										

NOTE:
THE POSITION OF ALL POLE LINES, CONDUITS, WATERMAINS, SEWERS AND OTHER UNDERGROUND AND OVERGROUND UTILITIES AND STRUCTURES IS NOT NECESSARILY SHOWN ON THE CONTRACT DRAWINGS, AND WHERE SHOWN, THE ACCURACY OF THE POSITION OF SUCH UTILITIES AND STRUCTURES IS NOT GUARANTEED. BEFORE STARTING WORK, DETERMINE THE EXACT LOCATION OF ALL SUCH UTILITIES AND STRUCTURES AND ASSUME ALL LIABILITY FOR DAMAGE TO THEM.

No.	REVISION	DATE	BY
3.	ISSUED WITH DRAFT MASTER SERVICING STUDY	MAY 20/16	JLS
2.	ISSUED WITH DRAFT MASTER SERVICING STUDY	APR 4/16	JLS
1.	ISSUED WITH DRAFT MASTER SERVICING STUDY	FEB 26/16	JLS

SCALE
1:1500
1:1500
0 15 30 45 60

DESIGN ARM / TB
CHECKED ARM
DRAWN TB
CHECKED CJR
APPROVED JLS

FOR REVIEW ONLY

NOVATECH
Engineers, Planners & Landscape Architects
Suite 200, 240 Michael Cowpland Drive
Ottawa, Ontario, Canada K2M 1P6
Telephone (613) 254-9643
Facsimile (613) 254-5867
Website www.novatech-eng.com

LOCATION
KANATA NORTH URBAN EXPANSION AREA
COMMUNITY DESIGN PLAN

DRAWING NAME
STREETS 40 AND 50
PLAN AND PROFILE

PROJECT No. 112117-04
REV REV # 3
DRAWING No. 112117-PP12

PLANP1.DWG - 1X36(Arch)(ISO full)

M:\2012\112117\CADD\Design_M\SS\112117-P.dwg, PP-12 May 18, 2016 - 2:21pm, tbooks

LEGEND

- PROPOSED STORM SEWER & FLOW DIRECTION (PLAN VIEW)
- PROPOSED STORM SEWER (PROFILE VIEW)
- *EXISTING STORM SEWER & FLOW DIRECTION (PLAN VIEW)*
- *EXISTING STORM SEWER (PROFILE VIEW)*
- PROPOSED SANITARY SEWER & FLOW DIRECTION (PLAN VIEW)
- PROPOSED SANITARY SEWER (PROFILE VIEW)
- *EXISTING SANITARY SEWER & FLOW DIRECTION (PLAN VIEW)*
- *EXISTING SANITARY SEWER (PROFILE VIEW)*
- PROPOSED WATERMAIN (PLAN VIEW)
- PROPOSED WATERMAIN (PROFILE VIEW)
- *EXISTING WATERMAIN (PLAN VIEW)*
- *EXISTING WATERMAIN (PROFILE VIEW)*

NORTH

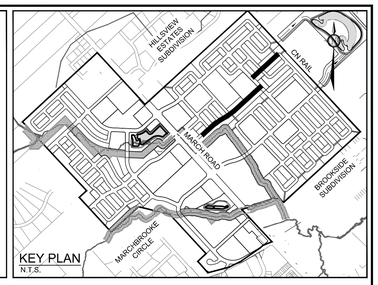

KEY PLAN
N.T.S.

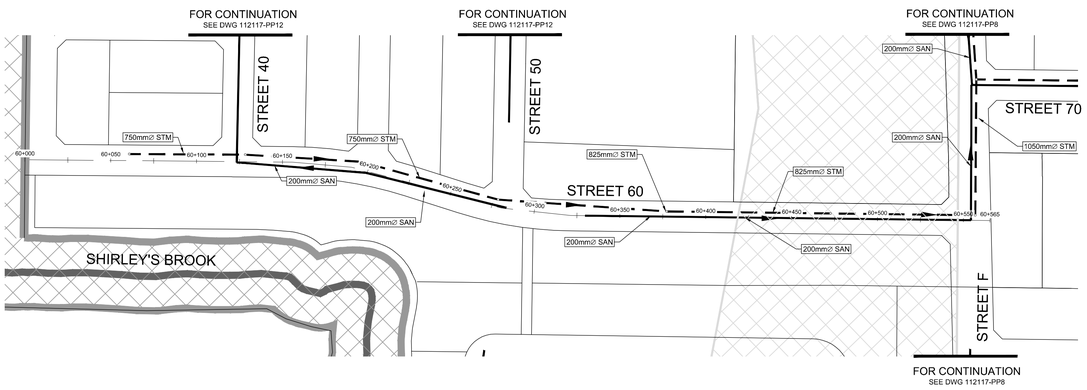

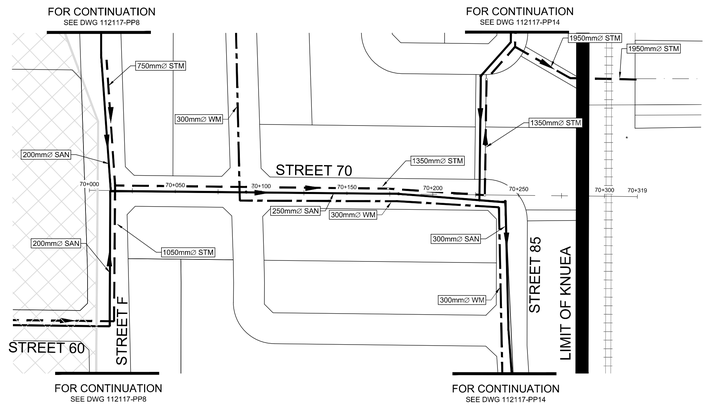

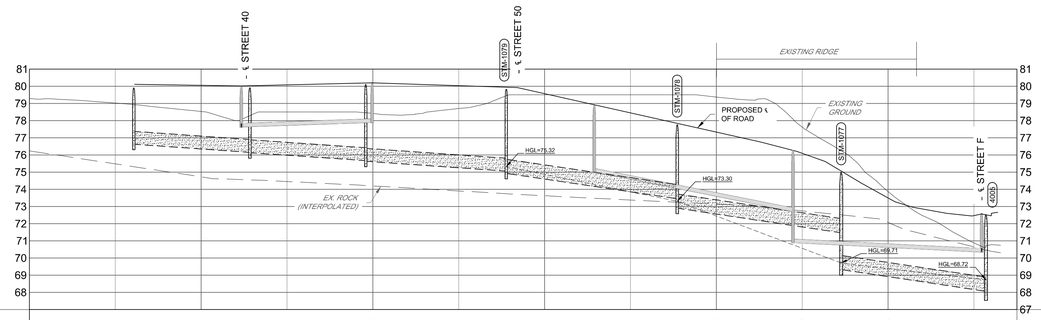

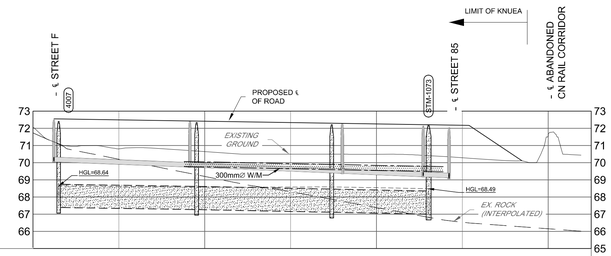

| | | |

LEGEND

- PROPOSED STORM SEWER & FLOW DIRECTION (PLAN VIEW)
- PROPOSED STORM SEWER (PROFILE VIEW)
- *EXISTING STORM SEWER & FLOW DIRECTION (PLAN VIEW)*
- *EXISTING STORM SEWER (PROFILE VIEW)*
- PROPOSED SANITARY SEWER & FLOW DIRECTION (PLAN VIEW)
- PROPOSED SANITARY SEWER (PROFILE VIEW)
- *EXISTING SANITARY SEWER & FLOW DIRECTION (PLAN VIEW)*
- *EXISTING SANITARY SEWER (PROFILE VIEW)*
- PROPOSED WATERMAIN (PLAN VIEW)
- PROPOSED WATERMAIN (PROFILE VIEW)
- *EXISTING WATERMAIN (PLAN VIEW)*
- *EXISTING WATERMAIN (PROFILE VIEW)*



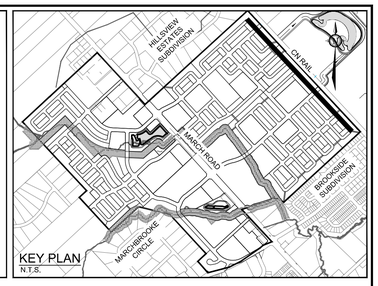

KEY PLAN
N.T.S.

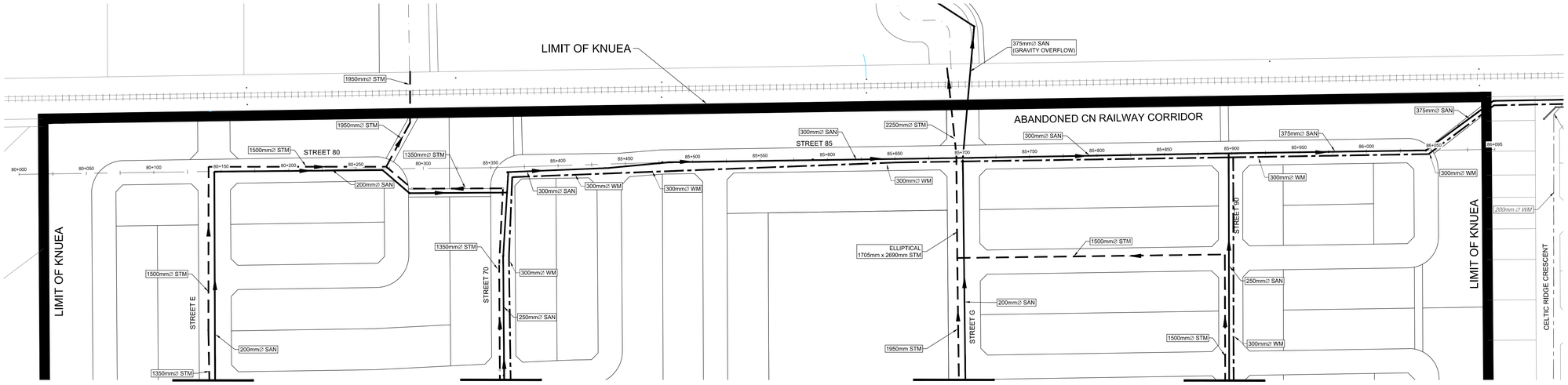

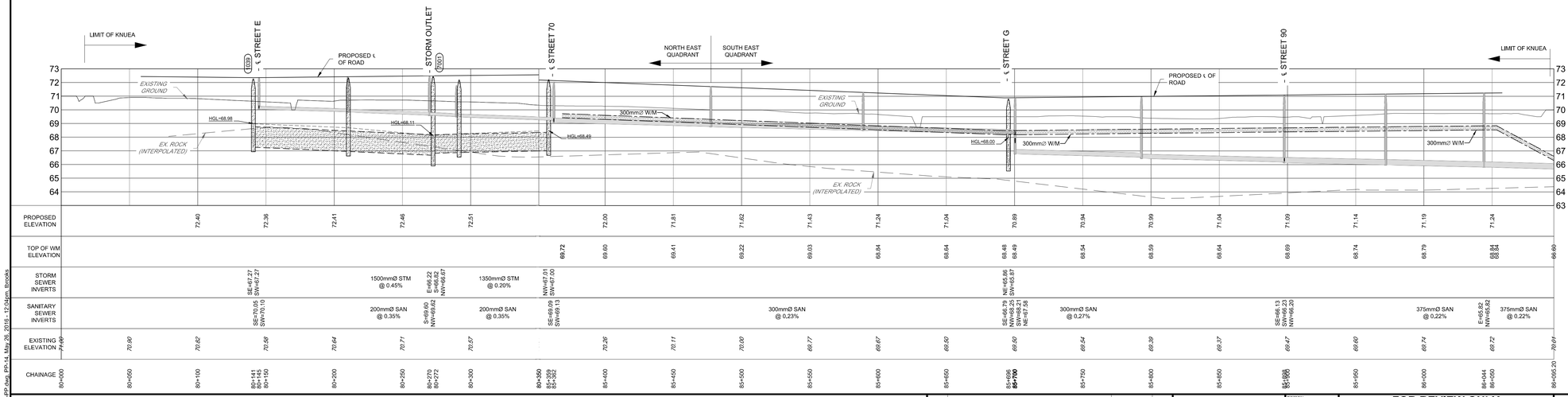

NOTE:
THE POSITION OF ALL POLE LINES, CONDUITS, WATERMAINS, SEWERS AND OTHER UNDERGROUND AND OVERGROUND UTILITIES AND STRUCTURES IS NOT NECESSARILY SHOWN ON THE CONTRACT DRAWINGS, AND WHERE SHOWN, THE ACCURACY OF THE POSITION OF SUCH UTILITIES AND STRUCTURES IS NOT GUARANTEED. BEFORE STARTING WORK, DETERMINE THE EXACT LOCATION OF ALL SUCH UTILITIES AND STRUCTURES AND ASSUME ALL LIABILITY FOR DAMAGE TO THEM.

No.	REVISION	DATE	BY
3.	ISSUED WITH DRAFT MASTER SERVICING STUDY	MAY 20/16	JLS
2.	ISSUED WITH DRAFT MASTER SERVICING STUDY	APR 4/16	JLS
1.	ISSUED WITH DRAFT MASTER SERVICING STUDY	FEB 26/16	JLS

SCALE 1:1500

DESIGN ARM / TB
CHECKED ARM
DRAWN TB
CHECKED CJR
APPROVED JLS

FOR REVIEW ONLY

NOVATECH
Engineers, Planners & Landscape Architects
Suite 200, 240 Michael Cowpland Drive
Ottawa, Ontario, Canada K2M 1P6
Telephone (613) 254-9643
Facsimile (613) 254-5867
Website www.novatech-eng.com

LOCATION
KANATA NORTH URBAN EXPANSION AREA
COMMUNITY DESIGN PLAN

DRAWING NAME
STREETS 80 AND 85
PLAN AND PROFILE

PROJECT No. 112117-04
REV REV # 3
DRAWING No. 112117-PP14

M:\2012\112117\CADD\Design_M\SS\112117-PP.dwg, PP-14, May 26, 2016 - 12:34pm, tbrooks

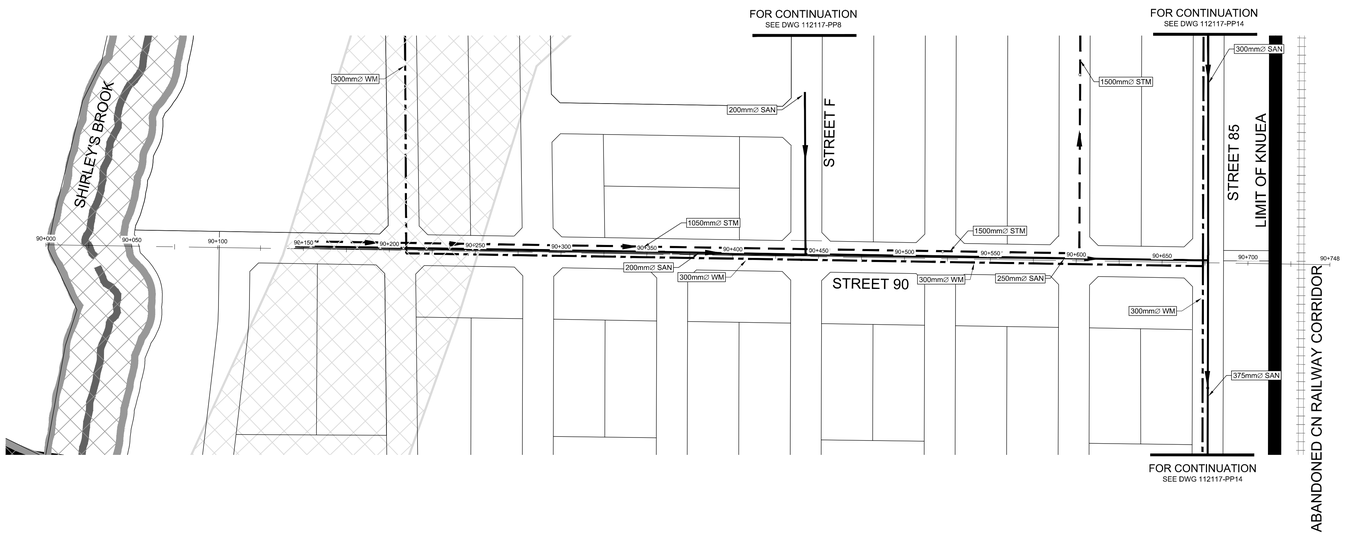

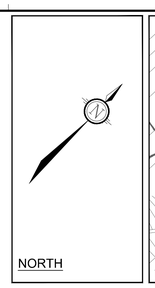

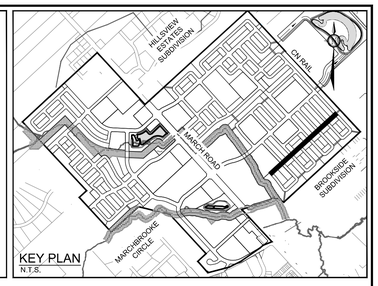

KEY PLAN
N.T.S.

LEGEND

- PROPOSED STORM SEWER & FLOW DIRECTION (PLAN VIEW)
- PROPOSED STORM SEWER (PROFILE VIEW)
- *EXISTING STORM SEWER & FLOW DIRECTION (PLAN VIEW)*
- *EXISTING STORM SEWER (PROFILE VIEW)*
- PROPOSED SANITARY SEWER & FLOW DIRECTION (PLAN VIEW)
- PROPOSED SANITARY SEWER (PROFILE VIEW)
- *EXISTING SANITARY SEWER & FLOW DIRECTION (PLAN VIEW)*
- *EXISTING SANITARY SEWER (PROFILE VIEW)*
- PROPOSED WATERMAIN (PLAN VIEW)
- PROPOSED WATERMAIN (PROFILE VIEW)
- *EXISTING WATERMAIN (PLAN VIEW)*
- *EXISTING WATERMAIN (PROFILE VIEW)*

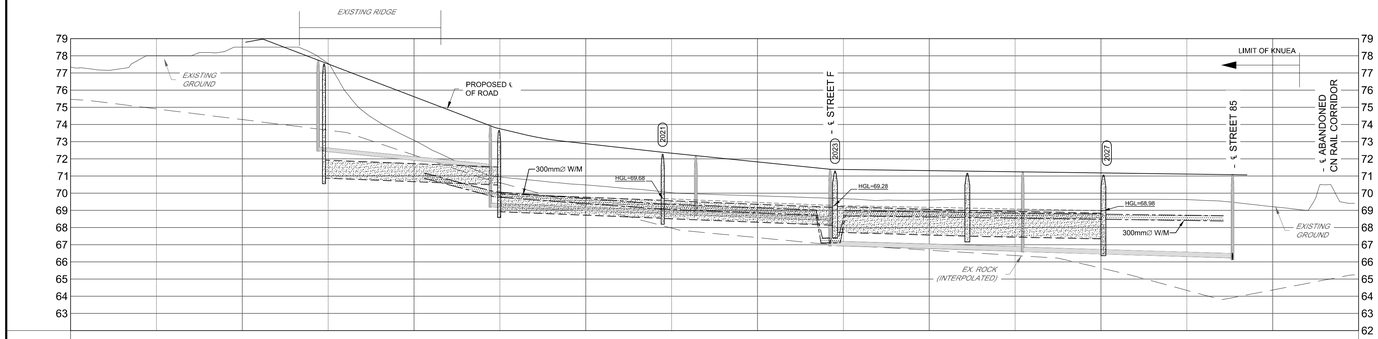

CHAINAGE	PROPOSED ELEVATION	TOP OF WM ELEVATION	STORM SEWER INVERTS	SANITARY SEWER INVERTS	EXISTING ELEVATION
90+000					76.46
90+050					74.91
90+100					74.29
90+144	77.52		NE=70.88	NE=72.48	73.68
90+150					
90+200	75.62	71.17	1050mmØ STM @ 0.40%	200mmØ SAN @ 1.00%	72.22
90+244	73.76	70.08	NE=68.91	NE=69.21	70.61
90+250		70.08	SW=70.47	SW=71.48	
90+300	72.88	69.69	1050mmØ STM @ 0.40%	200mmØ SAN @ 0.40%	69.28
90+350	72.33	69.37			67.97
		69.35			
90+400	71.82	69.15			67.41
90+442	71.38	69.02	NE=67.72	NE=66.55	68.89
90+445		69.02	SW=68.12	SW=68.42	
		67.64		NW=67.97	
90+500	71.31	68.92		250mmØ SAN @ 0.30%	68.68
		68.91			
90+550	71.25	68.85	1500mmØ STM @ 0.20%		68.37
90+600	71.18	68.78	SW=67.33		65.64
90+601			NW=66.89		
90+650	71.11	68.71			64.34
90+677		68.68		SE=66.13	
				SW=66.23	
				NW=66.20	
90+700					64.38
90+750					

NOTE:
THE POSITION OF ALL POLE LINES, CONDUITS, WATERMAINS, SEWERS AND OTHER UNDERGROUND AND OVERGROUND UTILITIES AND STRUCTURES IS NOT NECESSARILY SHOWN ON THE CONTRACT DRAWINGS, AND WHERE SHOWN, THE ACCURACY OF THE POSITION OF SUCH UTILITIES AND STRUCTURES IS NOT GUARANTEED. BEFORE STARTING WORK, DETERMINE THE EXACT LOCATION OF ALL SUCH UTILITIES AND STRUCTURES AND ASSUME ALL LIABILITY FOR DAMAGE TO THEM.

No.	REVISION	DATE	BY
3.	ISSUED WITH DRAFT MASTER SERVICING STUDY	MAY 20/16	JLS
2.	ISSUED WITH DRAFT MASTER SERVICING STUDY	APR 4/16	JLS
1.	ISSUED WITH DRAFT MASTER SERVICING STUDY	FEB 26/16	JLS

SCALE
1:1500
1:1500
0 15 30 45 60

DESIGN ARM / TB
CHECKED ARM
DRAWN TB
CHECKED CJR
APPROVED JLS

FOR REVIEW ONLY

NOVATECH
Engineers, Planners & Landscape Architects
Suite 200, 240 Michael Cowpland Drive
Ottawa, Ontario, Canada K2M 1P6
Telephone (613) 254-9643
Facsimile (613) 254-5867
Website www.novatech-eng.com

LOCATION
KANATA NORTH URBAN EXPANSION AREA
COMMUNITY DESIGN PLAN

DRAWING NAME
STREET 90
PLAN AND PROFILE

PROJECT No. 112117-04
REV REV # 3
DRAWING No. 112117-PP15

M:\2012\112117\CADD\Design_MSS\112117-PP.dwg, PP-15, May 18, 2016 - 2:21pm, tbrooks
PLANPT_CR60 - 1X33.dwg by Roland